PB81-196669

# Historical Visibility Over the Eastern U.S. Daily Extinction Coefficient Contour Maps 1958-1962. Appendix C

Washington Univ.
St. Louis, MO

Prepared for

Environmental Sciences Research Lab.
Research Triangle Park, NC

May 80

U.S. Department of Commerce
National Technical Information Service
NTIS

BEGIN FIRST LINE OF TEXT HERE
TYPING GUIDE SHEET
CENTER OF PAGE
TOP OF IMAGE AREA
DROPPED HEAD; BEGIN SECTIONS HERE
6-1/2"
9-1/8"
BEGIN LAST LINE OF TEXT
3/8"
BOTTOM OF IMAGE AREA; OUTSIDE DIMENSION FOR TABLES AND ILLUSTRATIONS
PAGE NUMBER
EPA-287 (Cin.)
(4-76)

PB81-196665

EPA-600/3-80-043d
May 1980

# HISTORICAL VISIBILITY OVER THE EASTERN U.S.
## Appendix C
## Daily Extinction Coefficient Contour Maps
## 1958-1962

by

David E. Patterson, Janet M. Holloway and Rudolf B. Husar
Center for Air Pollution Impact and Trend Analysis (CAPITA)
Washington University
St. Louis, MO 63130

Grant No. R803896

Project Officer

William E. Wilson, Jr.
Atmospheric Chemistry and Physics Division
Environmental Sciences Research Laboratory
Research Triangle Park, NC 27711

PRODUCT OF:
NATIONAL TECHNICAL INFORMATION SERVICE
U.S. DEPARTMENT OF COMMERCE
SPRINGFIELD, VA. 22161

ENVIRONMENTAL SCIENCES RESEARCH LABORATORY
OFFICE OF RESEARCH AND DEVELOPMENT
U.S. ENVIRONMENTAL PROTECTION AGENCY
RESEARCH TRIANGLE PARK, NC 27711

**TECHNICAL REPORT DATA**
*(Please read Instructions on the reverse before completing)*

| 1. REPORT NO. | 2. | 3. RECIPIENT'S ACCESSION NO. |
|---|---|---|
| EPA-600/3-80-043d | | PB81 196669 |

**4. TITLE AND SUBTITLE**
HISTORICAL VISIBILITY OVER THE EASTERN U.S.
Appendix C. Daily Extinction Coefficient Contour Maps 1958-1962

**5. REPORT DATE**
May 1980

**6. PERFORMING ORGANIZATION CODE**


**7. AUTHOR(S)**
David E. Patterson, Janet M. Holloway and Rudolf Husar

**8. PERFORMING ORGANIZATION REPORT NO.**

**9. PERFORMING ORGANIZATION NAME AND ADDRESS**
Washington University
CAPITA, Box 1185
Lindell and Skinker Blvds.
St. Louis, Missouri 63130


**10. PROGRAM ELEMENT NO.**
1AA603A AA-149 (FY-79)

**11. CONTRACT/GRANT NO.**
Grant No. R803896

**12. SPONSORING AGENCY NAME AND ADDRESS**
Environmental Sciences Research Laboratory--RTP, NC
Office of Research and Development
U.S. Environmental Protection Agency
Research Triangle Park, NC 27711

**13. TYPE OF REPORT AND PERIOD COVERED**
Final 1/78-1/79

**14. SPONSORING AGENCY CODE**
EPA/600/09

**15. SUPPLEMENTARY NOTES**
Reference: EPA-600/3-80-043a

**16. ABSTRACT**


The changes and causes of reduced visibility in the Eastern U.S. during the past three decades were examined. Contour maps of local midday extinction coefficients (inversely related to visibility) are presented for the years 1958-1962. Daily mean extinction coefficient maps illustrate the formation and movement of air masses with reduced visibility; they are supplemented by tables and stripcharts of regional meteorological parameters.


**17. KEY WORDS AND DOCUMENT ANALYSIS**

| a. DESCRIPTORS | b. IDENTIFIERS/OPEN ENDED TERMS | c. COSATI Field/Group |
|---|---|---|
| Air pollution<br>*Visibility<br>*Haze<br>*Absorptivity<br>*Trends<br>*Nomographs<br>*Meteorological data<br>*Seasonal variations<br>*Air masses | Regional haziness<br>Long range transport<br>Eastern U.S. | 13B<br>04B<br>12A |

| 18. DISTRIBUTION STATEMENT | 19. SECURITY CLASS (This Report) | 21. NO. OF PAGES |
|---|---|---|
| RELEASE TO PUBLIC | UNCLASSIFIED | 350 |
| | 20. SECURITY CLASS (This page) UNCLASSIFIED | 22. PRICE |

EPA Form 2220-1 (9-73)

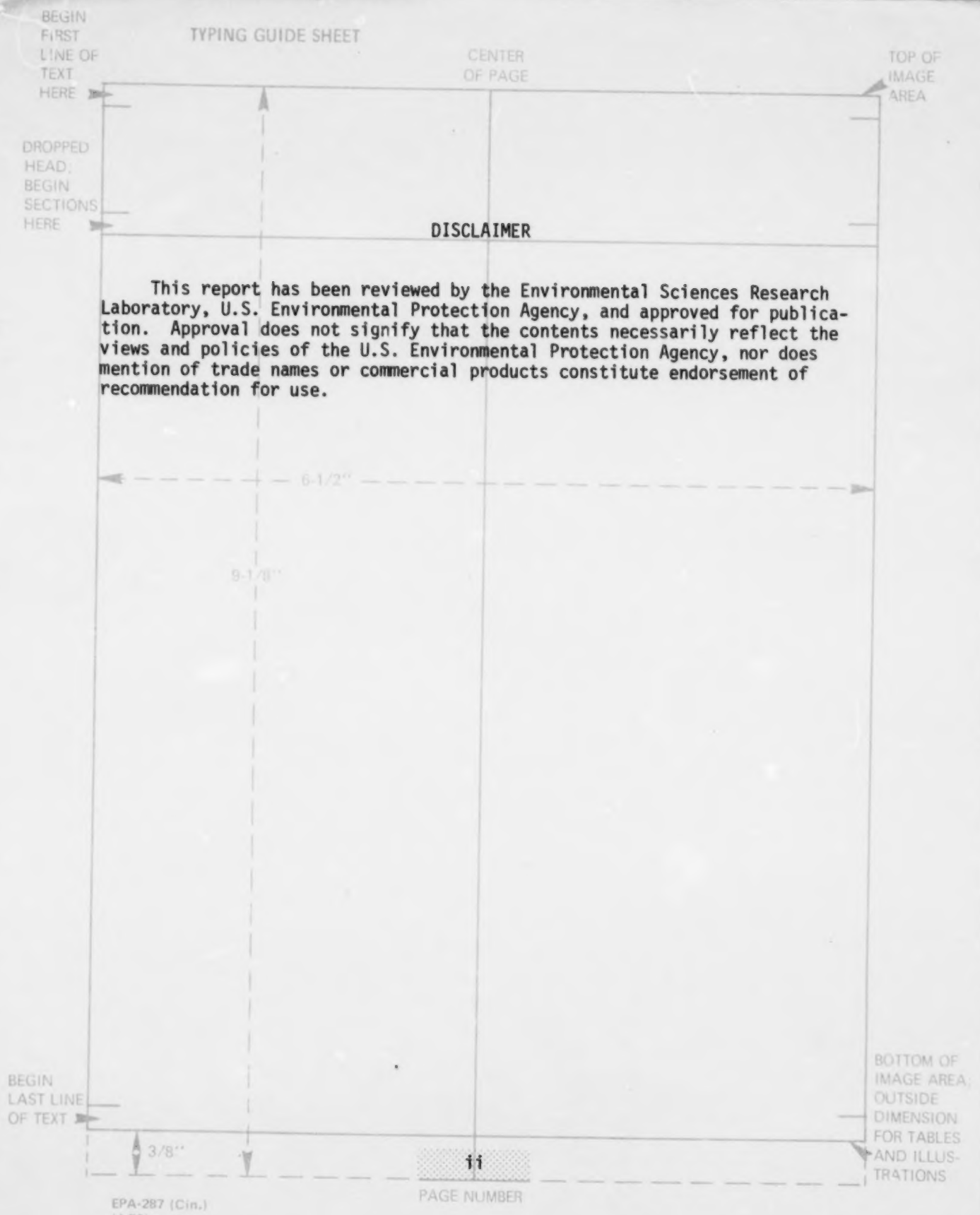


## DISCLAIMER

This report has been reviewed by the Environmental Sciences Research Laboratory, U.S. Environmental Protection Agency, and approved for publication. Approval does not signify that the contents necessarily reflect the views and policies of the U.S. Environmental Protection Agency, nor does mention of trade names or commercial products constitute endorsement of recommendation for use.

BEGIN FIRST LINE OF TEXT HERE
TYPING GUIDE SHEET
CENTER OF PAGE
TOP OF IMAGE AREA
DROPPED HEAD; BEGIN SECTIONS HERE

## ABSTRACT

The changes and causes of reduced visibility in the Eastern U.S. during the past three decades were examined. Contour maps of local midday extinction coefficients (inversely related to visibility) are presented for the years 1958-1962. Daily mean extinction coefficient maps illustrate the formation and movement of air masses with reduced visibility; they are supplemented by tables and stripcharts of regional meteorological parameters.

This report was submitted in partial fulfillment of EPA Grant No. R803896 by the Center for Air Pollution Impact and Trend Analysis (CAPITA) under the sponsorship of the U.S. Environmental Protection Agency. This report covers a period from January 1, 1978 to June 30, 1979, and work was completed as of July 31, 1979.

9-1/8"
BEGIN LAST LINE OF TEXT
BOTTOM OF IMAGE AREA, OUTSIDE DIMENSION FOR TABLES AND ILLUSTRATIONS
3/8"



EPA-287 (Cin.)
(4-76)

BEGIN FIRST LINE OF TEXT HERE
TYPING GUIDE SHEET
CENTER OF PAGE
TOP OF IMAGE AREA
DROPPED HEAD, BEGIN SECTIONS HERE
6-1/2"
9-1/8"

# Appendix C
## Daily and Quarterly Extinction Coefficient Contour Maps
## 1958-1962

NOTE:

Appendices A-F are continuations of a published report entitled HISTORICAL VISIBILITY OVER THE EASTERN U.S. Daily and Quarterly Extinction Coefficient Contour Maps, EPA-600/3-80-043a. This report contains background information and documentation of the data volume for the study and presents daily contour maps of light extinction coefficients for the Eastern U.S. in 1978; these are supplemented by tables and stripcharts of regional meteorological parameters. Plots of quarterly average extinction coefficients from 1948-1978 are also included.

This report is available from the

National Technical Information Service
U.S. Department of Commerce
5285 Port Royal Road
Springfield, VA 22161

BEGIN LAST LINE OF TEXT
BOTTOM OF IMAGE AREA, OUTSIDE DIMENSION FOR TABLES AND ILLUSTRATIONS
3/8"



EPA-287 (Cin.)
(4-76)

Appendix C
Daily and Quarterly Extinction Coefficient Contour Maps
1958-1962

NOTE:

Appendices A-F are continuations of a published report entitled HISTORICAL VISIBILITY OVER THE EASTERN U.S. Daily and Quarterly Extinction Coefficient Contour Maps, EPA-600/3-80-043c. This report contains background information and documentation of the data volume for the study and presents daily contour maps of light extinction coefficients for the Eastern U.S. in 1978; these are supplemented by tables and stripcharts of regional meteorological parameters. Plots of quarterly average extinction coefficients from 1948-1978 are also included.

This report is available from the

National Technical Information Service
U.S. Department of Commerce
5285 Port Royal Road
Springfield, VA 22161

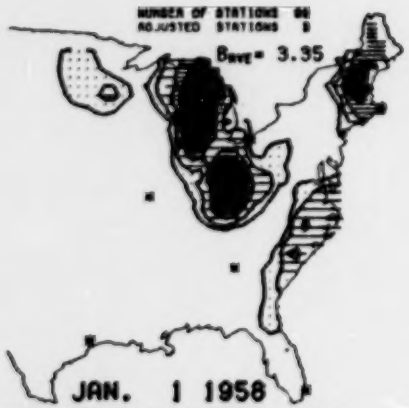


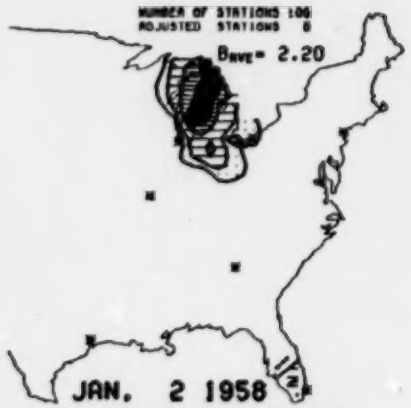


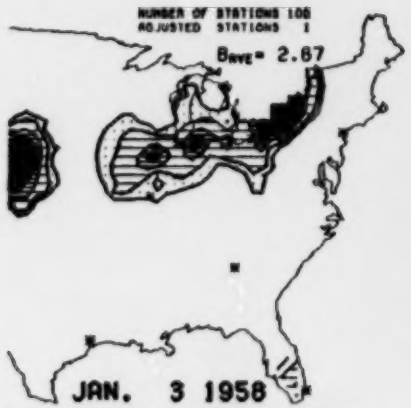


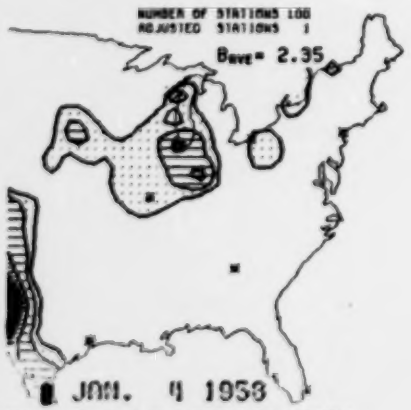


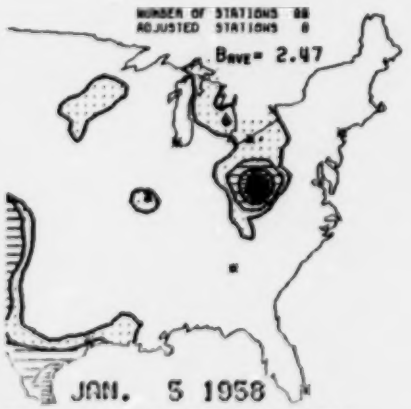


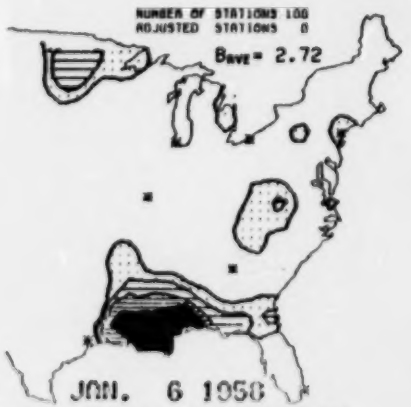


CAPITA

Reproduced from best available copy.

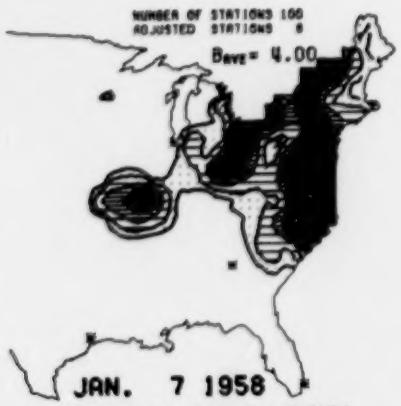


| REGION | * STNS | BEXT | RH % | TEMPERATURE,C | DEWPOINT,C |
|---|---|---|---|---|---|
| 1 | 5 | 6.60 | 73 | 2.22 | -2.22 |
| 2 | 11 | 7.55 | 67 | -0.04 | -5.60 |
| 3 | 18 | 4.75 | 67 | -7.90 | -11.82 |
| 4 | 14 | 2.42 | 68 | -8.61 | -18.14 |
| 5 | 26 | 5.76 | 61 | 6.15 | 2.77 |
| 6 | 10 | 2.02 | 57 | 0.18 | -7.21 |
| 7 | 18 | 1.52 | 48 | 4.54 | -5.72 |

| REGION | * STNS | BEXT | RH % | TEMPERATURE,C | DEWPOINT,C |
|---|---|---|---|---|---|
| 1 | 5 | 4.66 | 76 | -2.66 | -8.86 |
| 2 | 11 | 4.28 | 66 | -6.00 | -11.61 |
| 3 | 18 | 1.78 | 54 | -8.47 | -14.21 |
| 4 | 14 | 1.84 | 53 | 0.58 | -8.26 |
| 5 | 26 | 1.98 | 53 | 1.55 | -6.92 |
| 6 | 10 | 2.82 | 52 | -4.21 | -12.77 |
| 7 | 18 | 1.58 | 42 | 5.20 | -8.10 |

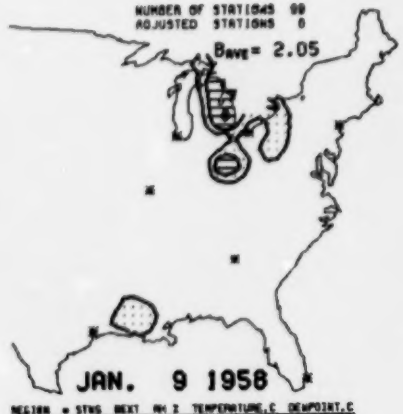


| REGION | * STNS | BEXT | RH % | TEMPERATURE,C | DEWPOINT,C |
|---|---|---|---|---|---|
| 1 | 5 | 1.86 | 61 | -4.77 | -11.10 |
| 2 | 10 | 2.36 | 56 | -4.71 | -12.43 |
| 3 | 18 | 2.69 | 52 | -0.84 | -9.58 |
| 4 | 14 | 1.67 | 51 | 5.69 | -4.04 |
| 5 | 26 | 1.73 | 41 | 2.75 | -9.39 |
| 6 | 10 | 1.85 | 38 | 2.44 | -10.88 |
| 7 | 18 | 1.77 | 47 | 11.41 | 0.81 |

| REGION | * STNS | BEXT | RH % | TEMPERATURE,C | DEWPOINT,C |
|---|---|---|---|---|---|
| 1 | 5 | 1.60 | 62 | -2.22 | -11.44 |
| 2 | 11 | 2.86 | 51 | 1.10 | -8.17 |
| 3 | 18 | 2.21 | 51 | 5.39 | -3.97 |
| 4 | 14 | 1.57 | 54 | 3.72 | -4.99 |
| 5 | 26 | 2.44 | 35 | 8.69 | -6.12 |
| 6 | 10 | 3.19 | 41 | 9.10 | -3.49 |
| 7 | 18 | 2.12 | 60 | 12.40 | 4.68 |

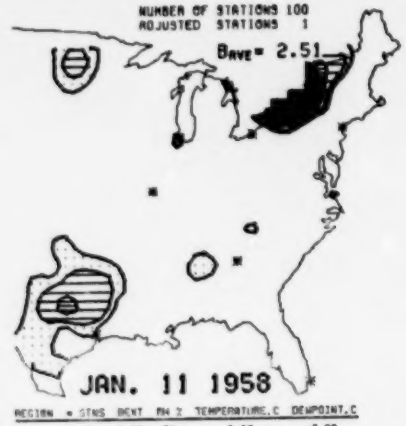


| REGION | * STNS | BEXT | RH % | TEMPERATURE,C | DEWPOINT,C |
|---|---|---|---|---|---|
| 1 | 5 | 2.29 | 56 | 0.66 | -6.00 |
| 2 | 11 | 5.17 | 62 | -2.01 | -8.73 |
| 3 | 18 | 1.84 | 53 | -0.58 | -7.74 |
| 4 | 14 | 1.93 | 57 | 3.37 | -4.48 |
| 5 | 26 | 1.92 | 39 | 12.51 | -1.40 |
| 6 | 10 | 2.48 | 48 | 10.33 | -0.66 |
| 7 | 18 | 2.79 | 68 | 13.60 | 7.95 |

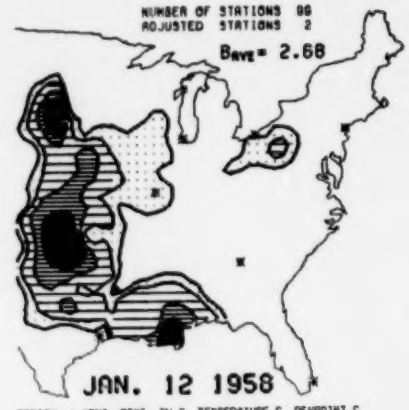


| REGION | * STNS | BEXT | RH % | TEMPERATURE,C | DEWPOINT,C |
|---|---|---|---|---|---|
| 1 | 5 | 1.34 | 41 | -8.10 | -18.30 |
| 2 | 10 | 2.05 | 46 | -4.82 | -14.56 |
| 3 | 18 | 2.73 | 57 | 1.47 | -8.10 |
| 4 | 14 | 3.95 | 73 | 3.88 | -0.83 |
| 5 | 26 | 1.86 | 45 | 9.86 | -1.55 |
| 6 | 10 | 2.37 | 43 | 10.49 | -1.83 |
| 7 | 18 | 4.13 | 77 | 12.04 | 7.87 |

CAPITA

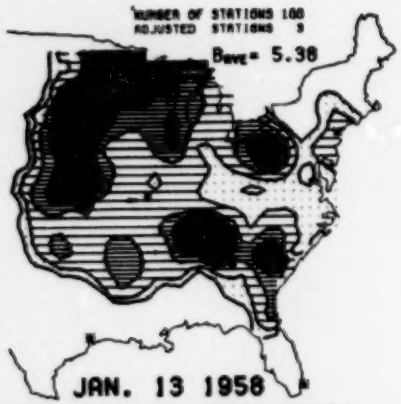


| REGION | STNS | BEXT | RH % | TEMPERATURE,C | DEWPOINT,C |
|---|---|---|---|---|---|
| 1 | 5 | 1.70 | 87 | 0.44 | -12.50 |
| 2 | 11 | 4.07 | 46 | 0.66 | -10.00 |
| 3 | 18 | 5.77 | 48 | 4.78 | -5.21 |
| 4 | 14 | 7.92 | 66 | 2.67 | -0.00 |
| 5 | 26 | 4.16 | 78 | 6.60 | 6.61 |
| 6 | 10 | 5.45 | 75 | 8.38 | 4.27 |
| 7 | 18 | 2.61 | 72 | 11.60 | 8.10 |

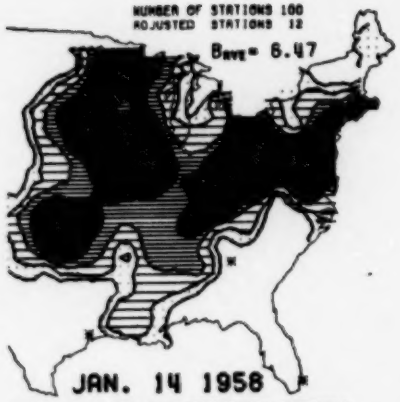


| REGION | STNS | BEXT | RH % | TEMPERATURE,C | DEWPOINT,C |
|---|---|---|---|---|---|
| 1 | 5 | 4.43 | 74 | -2.88 | -8.88 |
| 2 | 11 | 8.38 | 66 | 0.10 | -1.76 |
| 3 | 18 | 6.59 | 78 | 2.29 | -1.07 |
| 4 | 14 | 6.80 | 78 | -0.23 | -4.50 |
| 5 | 26 | 4.46 | 75 | 12.26 | 7.76 |
| 6 | 10 | 7.43 | 84 | 7.43 | 4.98 |
| 7 | 18 | 9.86 | 67 | 12.42 | 8.20 |

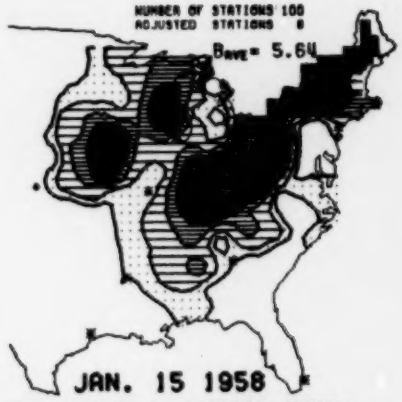


| REGION | STNS | BEXT | RH % | TEMPERATURE,C | DEWPOINT,C |
|---|---|---|---|---|---|
| 1 | 5 | 8.88 | 82 | 0.88 | -0.88 |
| 2 | 11 | 7.89 | 87 | 0.86 | -1.00 |
| 3 | 18 | 7.75 | 85 | 0.18 | -2.21 |
| 4 | 14 | 4.24 | 77 | 0.00 | -8.04 |
| 5 | 26 | 2.88 | 68 | 11.62 | 6.26 |
| 6 | 10 | 7.52 | 78 | 7.27 | 3.05 |
| 7 | 18 | 1.78 | 66 | 7.84 | -0.88 |

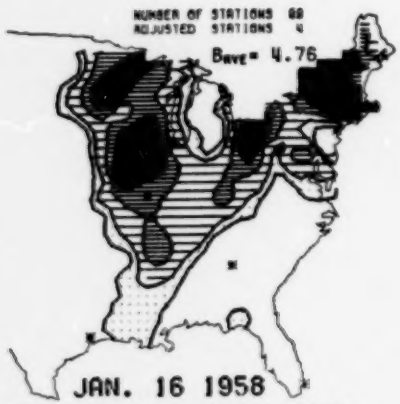


| REGION | STNS | BEXT | RH % | TEMPERATURE,C | DEWPOINT,C |
|---|---|---|---|---|---|
| 1 | 5 | 1.10 | 87 | 1.66 | 1.21 |
| 2 | 10 | 5.15 | 84 | -1.60 | -3.77 |
| 3 | 18 | 6.73 | 81 | -1.20 | -3.91 |
| 4 | 14 | 9.56 | 72 | 2.22 | -2.05 |
| 5 | 26 | 2.56 | 56 | 8.58 | 0.00 |
| 6 | 10 | 3.99 | 65 | 4.60 | -1.60 |
| 7 | 18 | 1.81 | 60 | 10.49 | 0.09 |

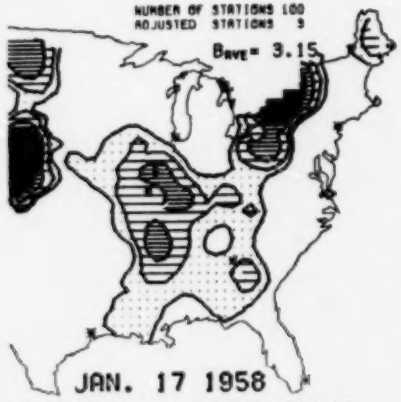


| REGION | STNS | BEXT | RH % | TEMPERATURE,C | DEWPOINT,C |
|---|---|---|---|---|---|
| 1 | 5 | 2.49 | 79 | 0.55 | -2.77 |
| 2 | 11 | 5.59 | 71 | -1.71 | -6.46 |
| 3 | 18 | 3.49 | 74 | -0.86 | -4.96 |
| 4 | 14 | 3.67 | 77 | -1.90 | -5.55 |
| 5 | 26 | 2.19 | 58 | 7.11 | -2.83 |
| 6 | 10 | 3.86 | 66 | 3.68 | -2.27 |
| 7 | 18 | 1.84 | 52 | 12.25 | 2.60 |

| REGION | STNS | BEXT | RH % | TEMPERATURE,C | DEWPOINT,C |
|---|---|---|---|---|---|
| 1 | 5 | 6.07 | 77 | -3.68 | -7.10 |
| 2 | 11 | 4.29 | 65 | -7.47 | -13.07 |
| 3 | 18 | 2.28 | 62 | -3.97 | -9.78 |
| 4 | 14 | 4.24 | 60 | -2.17 | -5.23 |
| 5 | 26 | 2.34 | 46 | 6.12 | -4.71 |
| 6 | 10 | 2.35 | 58 | 2.44 | -5.21 |
| 7 | 18 | 1.84 | 57 | 10.24 | 2.11 |

CAPITA

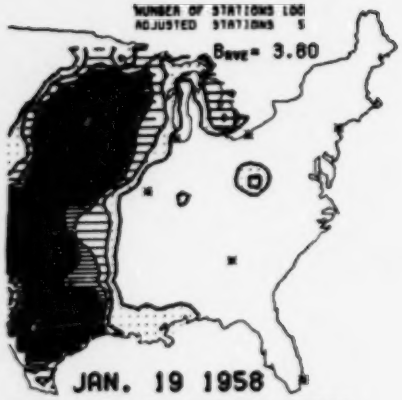


| REGION | STNS | BEXT | RH % | TEMPERATURE,C | DEWPOINT,C |
|---|---|---|---|---|---|
| 1 | 5 | 1.80 | 88 | -8.77 | -18.88 |
| 2 | 11 | 1.72 | 86 | -7.91 | -14.00 |
| 3 | 18 | 2.88 | 80 | -0.88 | -7.80 |
| 4 | 14 | 3.04 | 84 | -2.41 | -4.88 |
| 5 | 26 | 1.88 | 87 | 5.90 | -6.20 |
| 6 | 10 | 1.87 | 48 | 5.77 | -8.05 |
| 7 | 18 | 0.86 | 88 | 5.90 | 7.01 |

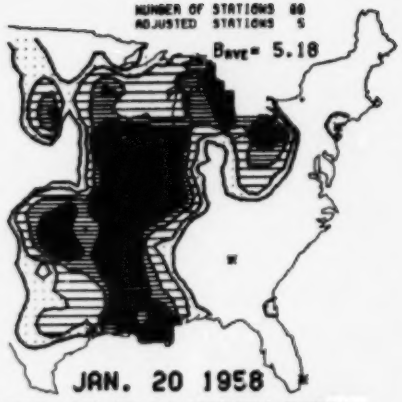


| REGION | STNS | BEXT | RH % | TEMPERATURE,C | DEWPOINT,C |
|---|---|---|---|---|---|
| 1 | 5 | 1.18 | 88 | -8.32 | -18.27 |
| 2 | 10 | 3.36 | 48 | -2.88 | -12.05 |
| 3 | 18 | 7.50 | 67 | 1.38 | -4.37 |
| 4 | 14 | 5.99 | 80 | -6.28 | -7.08 |
| 5 | 26 | 2.20 | 44 | 10.85 | -1.36 |
| 6 | 10 | 2.18 | 51 | 9.58 | -0.72 |
| 7 | 18 | 0.21 | 88 | 6.78 | 4.02 |

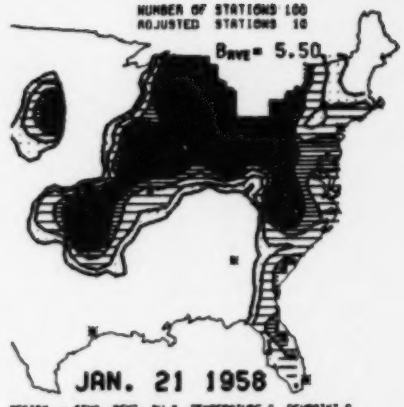


| REGION | STNS | BEXT | RH % | TEMPERATURE,C | DEWPOINT,C |
|---|---|---|---|---|---|
| 1 | 5 | 2.82 | 47 | -2.88 | -12.77 |
| 2 | 11 | 7.19 | 74 | 0.86 | -3.28 |
| 3 | 18 | 10.83 | 82 | 1.41 | 0.43 |
| 4 | 14 | 8.01 | 71 | -4.78 | -8.42 |
| 5 | 26 | 5.86 | 88 | 13.86 | 11.86 |
| 6 | 10 | 1.44 | 88 | 11.52 | 9.88 |
| 7 | 18 | 3.88 | 84 | 8.10 | -1.88 |

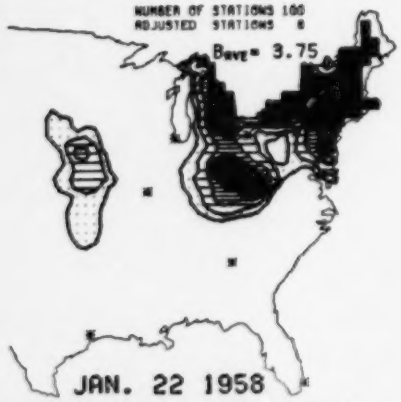


| REGION | STNS | BEXT | RH % | TEMPERATURE,C | DEWPOINT,C |
|---|---|---|---|---|---|
| 1 | 5 | 11.58 | 93 | 4.77 | 3.68 |
| 2 | 11 | 9.22 | 87 | 4.23 | 2.16 |
| 3 | 18 | 4.40 | 79 | -0.83 | -4.06 |
| 4 | 14 | 2.48 | 72 | -4.28 | -8.68 |
| 5 | 26 | 2.66 | 58 | 9.73 | 1.66 |
| 6 | 10 | 2.82 | 78 | 2.88 | -2.49 |
| 7 | 18 | 1.81 | 81 | 8.40 | 1.17 |

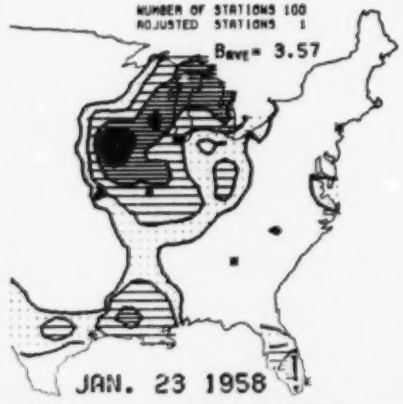


| REGION | STNS | BEXT | RH % | TEMPERATURE,C | DEWPOINT,C |
|---|---|---|---|---|---|
| 1 | 5 | 1.77 | 68 | 1.77 | -3.88 |
| 2 | 11 | 1.01 | 60 | 1.26 | -5.85 |
| 3 | 18 | 4.08 | 73 | -0.64 | -4.93 |
| 4 | 14 | 2.07 | 69 | -2.73 | -6.78 |
| 5 | 26 | 3.30 | 64 | 8.26 | 2.54 |
| 6 | 10 | 2.60 | 62 | 5.60 | -1.05 |
| 7 | 18 | 2.80 | 75 | 6.93 | 1.77 |

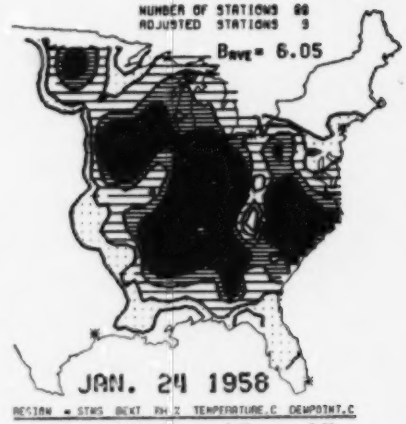


| REGION | STNS | BEXT | RH % | TEMPERATURE,C | DEWPOINT,C |
|---|---|---|---|---|---|
| 1 | 5 | 1.58 | 68 | 0.88 | -6.22 |
| 2 | 10 | 3.25 | 68 | -1.22 | -7.88 |
| 3 | 18 | 8.71 | 74 | -0.09 | -3.39 |
| 4 | 14 | 3.88 | 78 | -1.15 | -5.03 |
| 5 | 26 | 6.59 | 84 | 10.25 | 7.66 |
| 6 | 10 | 8.27 | 68 | 4.71 | 2.99 |
| 7 | 18 | 1.87 | 58 | 8.01 | 0.31 |

CAPITA

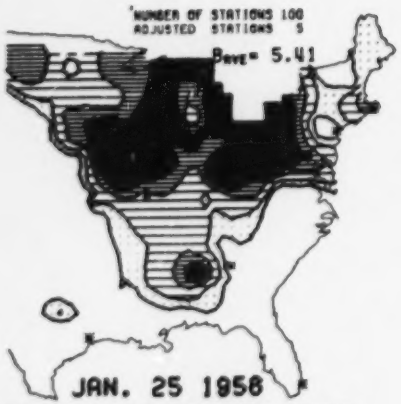


| REGION | # STNS | BEXT | RH % | TEMPERATURE,C | DEWPOINT,C |
|---|---|---|---|---|---|
| 1 | 5 | 9.28 | 80 | 1.88 | 0.06 |
| 2 | 11 | 6.66 | 91 | 1.81 | 0.56 |
| 3 | 18 | 10.12 | 95 | -0.75 | -2.55 |
| 4 | 14 | 5.86 | 77 | 1.76 | -2.10 |
| 5 | 26 | 2.88 | 62 | 8.88 | 2.48 |
| 6 | 10 | 4.35 | 85 | 4.85 | -1.80 |
| 7 | 16 | 1.81 | 91 | 10.28 | 8.06 |

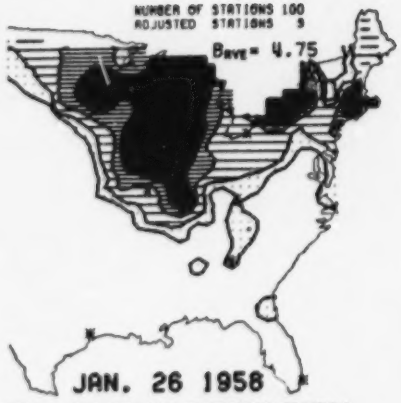


| REGION | # STNS | BEXT | RH % | TEMPERATURE,C | DEWPOINT,C |
|---|---|---|---|---|---|
| 1 | 5 | 7.46 | 81 | 4.44 | 0.10 |
| 2 | 11 | 7.88 | 88 | 2.67 | 1.16 |
| 3 | 18 | 8.15 | 81 | 1.88 | -1.55 |
| 4 | 14 | 6.10 | 77 | -1.42 | -4.81 |
| 5 | 26 | 2.83 | 61 | 11.77 | 9.78 |
| 6 | 10 | 2.54 | 85 | 8.88 | 2.85 |
| 7 | 16 | 1.84 | 48 | 15.44 | 1.88 |

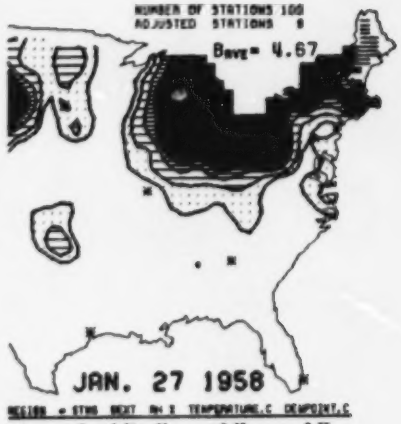


| REGION | # STNS | BEXT | RH % | TEMPERATURE,C | DEWPOINT,C |
|---|---|---|---|---|---|
| 1 | 5 | 9.84 | 66 | 9.88 | 2.88 |
| 2 | 11 | 7.24 | 84 | 2.72 | 0.38 |
| 3 | 18 | 8.88 | 88 | -0.88 | -2.88 |
| 4 | 14 | 8.38 | 78 | -6.67 | -7.88 |
| 5 | 26 | 2.07 | 61 | 10.88 | 1.88 |
| 6 | 10 | 2.86 | 65 | 4.10 | -2.38 |
| 7 | 16 | 1.88 | 88 | 12.68 | 2.11 |

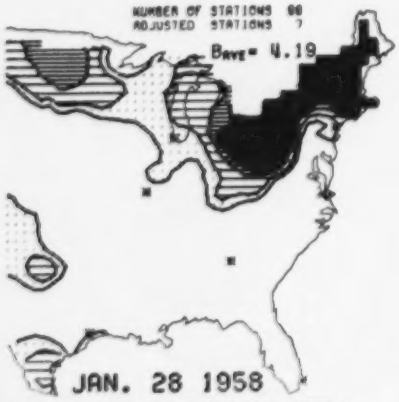


| REGION | # STNS | BEXT | RH % | TEMPERATURE,C | DEWPOINT,C |
|---|---|---|---|---|---|
| 1 | 5 | 10.19 | 93 | 0.89 | -0.31 |
| 2 | 10 | 9.21 | 82 | 1.99 | -0.72 |
| 3 | 18 | 5.98 | 82 | -1.91 | -4.06 |
| 4 | 14 | 2.82 | 89 | -3.21 | -7.17 |
| 5 | 26 | 1.96 | 47 | 6.86 | -2.06 |
| 6 | 10 | 2.15 | 81 | 3.88 | -3.21 |
| 7 | 16 | 2.86 | 68 | 5.76 | 2.60 |

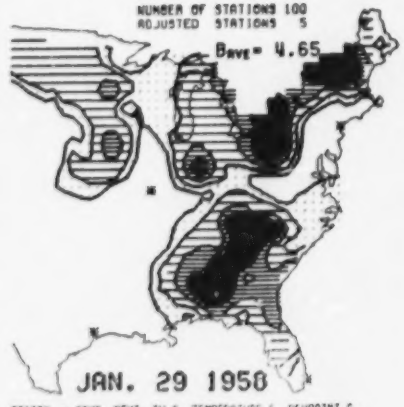


| REGION | # STNS | BEXT | RH % | TEMPERATURE,C | DEWPOINT,C |
|---|---|---|---|---|---|
| 1 | 5 | 6.03 | 84 | 1.77 | -0.55 |
| 2 | 11 | 5.09 | 67 | 2.72 | -3.07 |
| 3 | 19 | 5.26 | 78 | -1.75 | -5.08 |
| 4 | 14 | 3.47 | 79 | -1.82 | -6.10 |
| 5 | 25 | 5.10 | 70 | 8.17 | 2.71 |
| 6 | 10 | 6.03 | 75 | 2.77 | -1.48 |
| 7 | 16 | 1.75 | 58 | 10.85 | 2.53 |

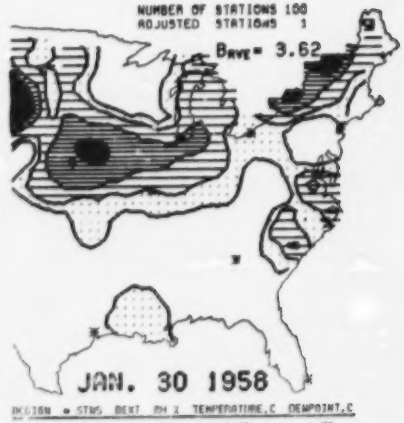


| REGION | # STNS | BEXT | RH % | TEMPERATURE,C | DEWPOINT,C |
|---|---|---|---|---|---|
| 1 | 5 | 4.64 | 75 | 2.88 | -1.55 |
| 2 | 11 | 4.41 | 65 | 2.01 | -3.83 |
| 3 | 18 | 4.68 | 77 | -1.28 | -4.89 |
| 4 | 14 | 5.85 | 78 | -3.78 | -7.05 |
| 5 | 26 | 2.87 | 57 | 8.88 | 0.78 |
| 6 | 10 | 2.07 | 54 | 3.55 | 0.88 |
| 7 | 16 | 2.07 | 52 | 14.81 | 6.44 |



CAPITA

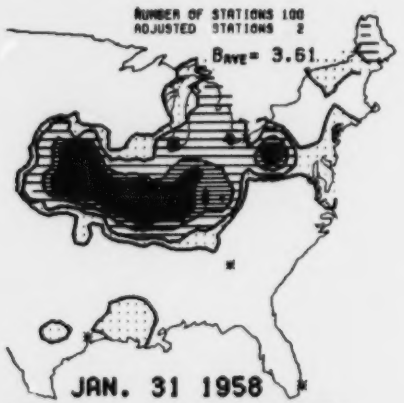


| REGION | # STNS | BEXT | RH % | TEMPERATURE,C | DEWPOINT,C |
|---|---|---|---|---|---|
| 1 | 5 | 3.14 | 64 | 2.44 | -4.10 |
| 2 | 11 | 3.66 | 67 | 1.81 | -3.63 |
| 3 | 18 | 4.98 | 73 | -2.43 | -8.83 |
| 4 | 14 | 4.77 | 79 | -7.45 | -10.16 |
| 5 | 26 | 2.08 | 57 | 14.01 | 6.61 |
| 6 | 10 | 3.07 | 70 | 12.55 | 7.27 |
| 7 | 18 | 2.08 | 44 | 15.60 | 2.52 |




| REGION | # STNS | BEXT | RH % | TEMPERATURE,C | DEWPOINT,C |
|---|---|---|---|---|---|
| 1 | 5 | 2.86 | 66 | 0.00 | -6.86 |
| 2 | 10 | 3.58 | 68 | -0.61 | -6.62 |
| 3 | 18 | 3.84 | 70 | -4.34 | -8.79 |
| 4 | 14 | 2.84 | 71 | -5.35 | -8.87 |
| 5 | 26 | 4.00 | 66 | 8.33 | 1.70 |
| 6 | 10 | 5.30 | 71 | -0.85 | -4.83 |
| 7 | 15 | 1.63 | 36 | 12.32 | -2.84 |

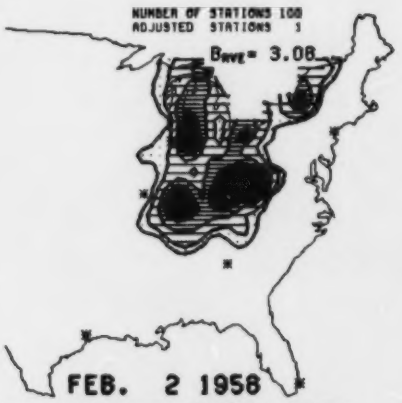


| REGION | # STNS | BEXT | RH % | TEMPERATURE,C | DEWPOINT,C |
|---|---|---|---|---|---|
| 1 | 5 | 2.08 | 57 | -0.11 | -7.86 |
| 2 | 11 | 2.00 | 64 | -0.76 | -6.76 |
| 3 | 18 | 5.77 | 73 | -4.84 | -8.94 |
| 4 | 14 | 1.67 | 66 | -8.88 | -12.71 |
| 5 | 26 | 2.28 | 48 | 4.62 | -5.61 |
| 6 | 10 | 3.87 | 61 | -0.94 | -7.62 |
| 7 | 18 | 1.52 | 38 | 11.28 | -2.87 |

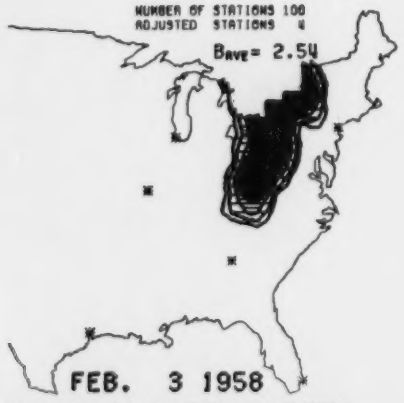


| REGION | # STNS | BEXT | RH % | TEMPERATURE,C | DEWPOINT,C |
|---|---|---|---|---|---|
| 1 | 5 | 1.12 | 52 | -3.54 | -12.10 |
| 2 | 11 | 6.74 | 63 | -5.95 | -11.86 |
| 3 | 18 | 2.79 | 65 | -4.77 | -10.55 |
| 4 | 14 | 1.73 | 62 | -7.05 | -13.29 |
| 5 | 26 | 2.36 | 48 | 2.66 | -7.41 |
| 6 | 10 | 2.23 | 57 | -2.71 | -10.16 |
| 7 | 18 | 1.52 | 43 | 6.67 | -9.50 |

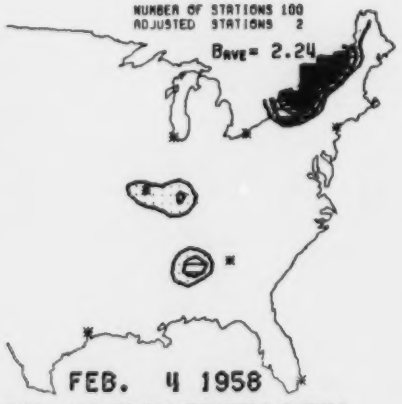


| REGION | # STNS | BEXT | RH % | TEMPERATURE,C | DEWPOINT,C |
|---|---|---|---|---|---|
| 1 | 5 | 4.33 | 56 | -8.10 | -10.10 |
| 2 | 11 | 3.63 | 61 | -2.47 | -9.59 |
| 3 | 18 | 2.05 | 57 | -1.23 | -8.72 |
| 4 | 14 | 1.76 | 63 | -1.15 | -7.49 |
| 5 | 26 | 1.62 | 32 | 5.81 | -10.16 |
| 6 | 10 | 2.03 | 46 | 2.49 | -8.21 |
| 7 | 18 | 1.72 | 61 | 15.23 | 7.32 |

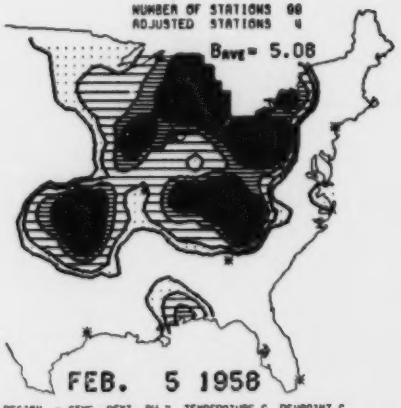


| REGION | # STNS | BEXT | RH % | TEMPERATURE,C | DEWPOINT,C |
|---|---|---|---|---|---|
| 1 | 5 | 1.38 | 51 | -3.44 | -12.21 |
| 2 | 10 | 4.90 | 59 | 0.60 | -7.16 |
| 3 | 18 | 8.44 | 63 | 1.87 | -1.80 |
| 4 | 14 | 2.92 | 73 | -3.45 | -7.60 |
| 5 | 26 | 2.26 | 46 | 11.51 | -0.12 |
| 6 | 10 | 7.96 | 66 | 9.35 | 0.88 |
| 7 | 16 | 3.07 | 70 | 17.18 | 11.21 |

CAPITA

Reproduced from best available copy.

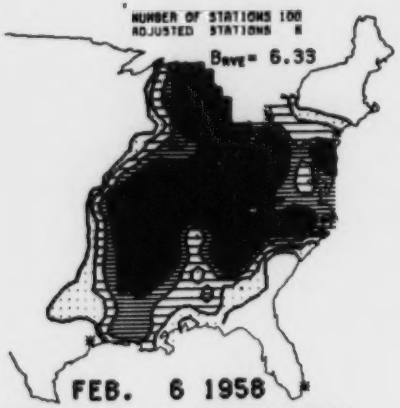


| REGION | # STNS | BEXT | RH % | TEMPERATURE,C | DEWPOINT,C |
|---|---|---|---|---|---|
| 1 | 5 | 1.00 | 90 | -2.22 | -11.46 |
| 2 | 11 | 5.00 | 84 | 1.66 | -6.38 |
| 3 | 18 | 9.03 | 81 | -0.21 | -5.11 |
| 4 | 14 | 2.20 | 68 | -10.83 | -10.86 |
| 5 | 26 | 5.07 | 73 | 18.58 | 8.87 |
| 6 | 10 | 10.55 | 93 | 13.18 | 10.16 |
| 7 | 18 | 2.89 | 81 | 11.66 | 9.04 |

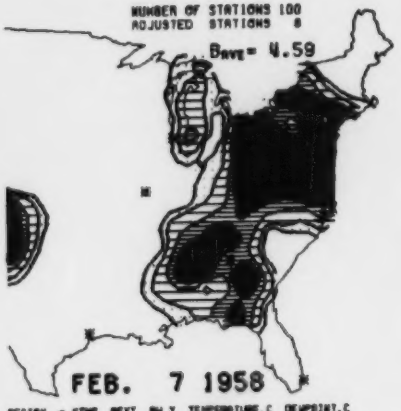


| REGION | # STNS | BEXT | RH % | TEMPERATURE,C | DEWPOINT,C |
|---|---|---|---|---|---|
| 1 | 5 | 1.06 | 88 | -0.77 | -7.77 |
| 2 | 11 | 10.50 | 86 | -1.00 | -9.28 |
| 3 | 18 | 4.61 | 86 | -8.28 | -10.23 |
| 4 | 14 | 1.98 | 88 | -11.01 | -13.88 |
| 5 | 26 | 5.06 | 86 | 12.13 | 9.59 |
| 6 | 10 | 8.56 | 75 | 1.65 | -4.27 |
| 7 | 18 | 2.87 | 86 | 8.80 | -9.84 |

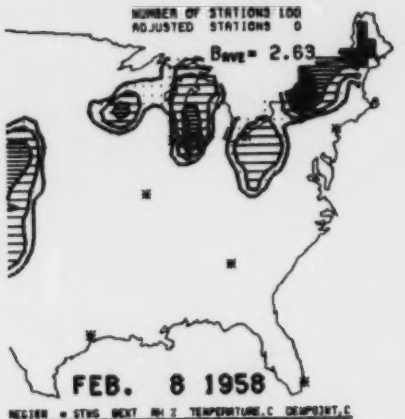


| REGION | # STNS | BEXT | RH % | TEMPERATURE,C | DEWPOINT,C |
|---|---|---|---|---|---|
| 1 | 5 | 0.33 | 88 | -1.00 | -8.44 |
| 2 | 11 | 3.87 | 87 | -5.34 | -10.60 |
| 3 | 18 | 3.25 | 80 | -11.35 | -15.38 |
| 4 | 14 | 2.54 | 68 | -11.77 | -15.18 |
| 5 | 26 | 1.76 | 66 | 5.20 | -5.03 |
| 6 | 10 | 1.38 | 65 | -2.27 | -11.66 |
| 7 | 18 | 1.00 | 66 | 8.67 | -9.00 |

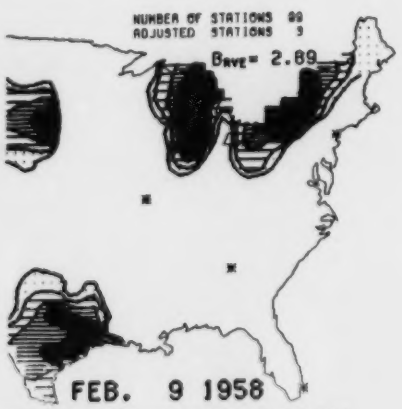


| REGION | # STNS | BEXT | RH % | TEMPERATURE,C | DEWPOINT,C |
|---|---|---|---|---|---|
| 1 | 5 | 3.43 | 84 | -9.77 | -16.29 |
| 2 | 10 | 5.98 | 82 | -9.55 | -14.67 |
| 3 | 18 | 4.21 | 58 | -12.95 | -15.73 |
| 4 | 14 | 3.06 | 68 | -12.86 | -16.99 |
| 5 | 26 | 1.58 | 35 | 2.77 | -9.97 |
| 6 | 10 | 1.42 | 45 | -3.30 | -13.77 |
| 7 | 18 | 3.73 | 70 | 5.38 | -0.10 |

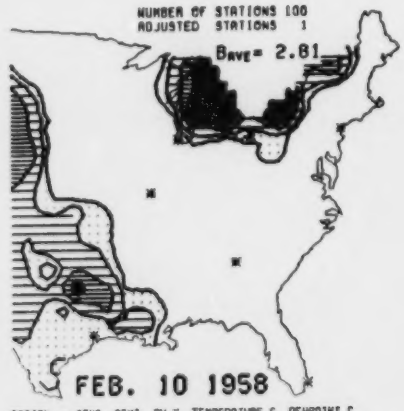


| REGION | # STNS | BEXT | RH % | TEMPERATURE,C | DEWPOINT,C |
|---|---|---|---|---|---|
| 1 | 5 | 2.00 | 53 | -8.55 | -16.77 |
| 2 | 11 | 3.09 | 55 | -9.09 | -15.46 |
| 3 | 18 | 3.18 | 55 | -11.47 | -15.55 |
| 4 | 14 | 2.63 | 61 | -11.41 | -15.60 |
| 5 | 26 | 1.72 | 35 | 4.80 | -8.76 |
| 6 | 10 | 1.81 | 49 | -2.80 | -11.93 |
| 7 | 18 | 3.86 | 66 | 2.08 | -0.24 |

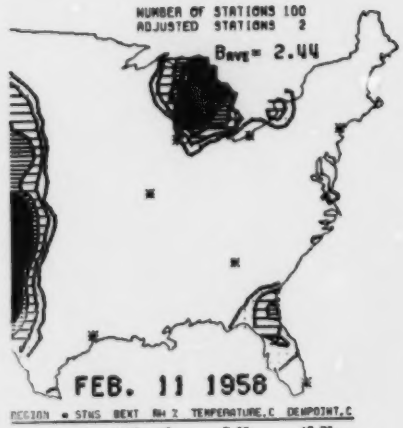


| REGION | # STNS | BEXT | RH % | TEMPERATURE,C | DEWPOINT,C |
|---|---|---|---|---|---|
| 1 | 5 | 1.45 | 48 | -8.88 | -18.32 |
| 2 | 11 | 2.71 | 54 | -7.18 | -14.89 |
| 3 | 18 | 3.04 | 53 | -11.29 | -16.01 |
| 4 | 14 | 2.47 | 58 | -13.32 | -14.71 |
| 5 | 26 | 2.36 | 53 | 8.53 | -2.48 |
| 6 | 10 | 1.65 | 42 | -0.18 | -12.21 |
| 7 | 18 | 3.48 | 76 | 1.52 | -2.78 |

CAPITA

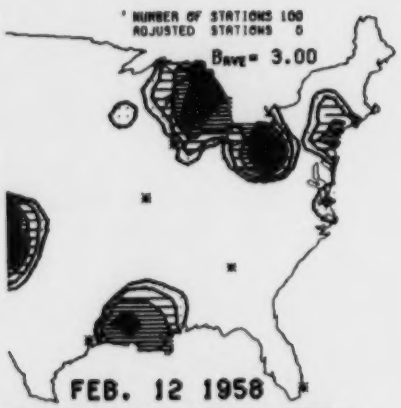


| REGION | STWS | BEXT | RH % | TEMPERATURE,C | DEWPOINT,C |
|---|---|---|---|---|---|
| 1 | 8 | 1.46 | 61 | -8.77 | -12.00 |
| 2 | 11 | 5.26 | 84 | -8.20 | -13.66 |
| 3 | 18 | 4.22 | 80 | -10.49 | -18.21 |
| 4 | 14 | 1.74 | 83 | -10.00 | -18.00 |
| 5 | 26 | 1.86 | 40 | 7.24 | -6.00 |
| 6 | 10 | 1.51 | 42 | -2.18 | -13.00 |
| 7 | 18 | 3.00 | 71 | -1.42 | -8.20 |

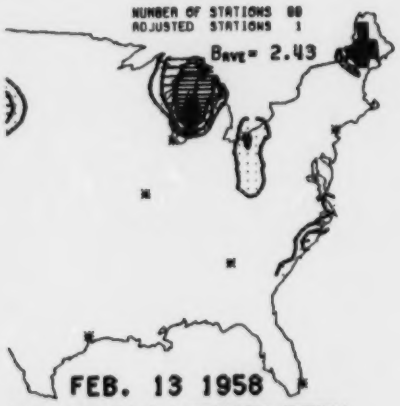


| REGION | STWS | BEXT | RH % | TEMPERATURE,C | DEWPOINT,C |
|---|---|---|---|---|---|
| 1 | 9 | 4.01 | 88 | -5.00 | -12.66 |
| 2 | 10 | 1.85 | 48 | -7.71 | -15.66 |
| 3 | 18 | 2.84 | 80 | -8.75 | -13.10 |
| 4 | 14 | 2.00 | 80 | -8.52 | -19.00 |
| 5 | 26 | 2.12 | 48 | 2.10 | -7.86 |
| 6 | 10 | 1.87 | 48 | -2.10 | -12.55 |
| 7 | 18 | 1.72 | 88 | 3.01 | -4.84 |

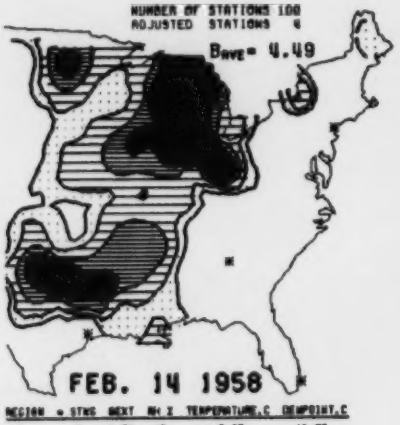


| REGION | STWS | BEXT | RH % | TEMPERATURE,C | DEWPOINT,C |
|---|---|---|---|---|---|
| 1 | 9 | 1.79 | 48 | -7.00 | -14.72 |
| 2 | 11 | 2.85 | 52 | -6.26 | -14.44 |
| 3 | 18 | 8.13 | 71 | -4.47 | -9.00 |
| 4 | 14 | 5.70 | 70 | -8.38 | -10.86 |
| 5 | 26 | 1.88 | 43 | 6.86 | -6.00 |
| 6 | 10 | 2.55 | 47 | 3.80 | -7.10 |
| 7 | 18 | 4.69 | 76 | 7.48 | 5.22 |

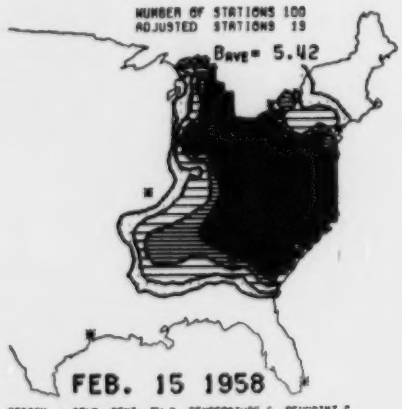


| REGION | STWS | BEXT | RH % | TEMPERATURE,C | DEWPOINT,C |
|---|---|---|---|---|---|
| 1 | 9 | 1.24 | 48 | -8.66 | -15.13 |
| 2 | 11 | 5.92 | 65 | -4.99 | -10.70 |
| 3 | 18 | 7.59 | 76 | -8.78 | -9.40 |
| 4 | 14 | 1.68 | 58 | -12.45 | -16.29 |
| 5 | 26 | 9.48 | 85 | 7.21 | 4.74 |
| 6 | 10 | 7.83 | 84 | 0.59 | -1.44 |
| 7 | 18 | 1.79 | 67 | 3.12 | -4.89 |

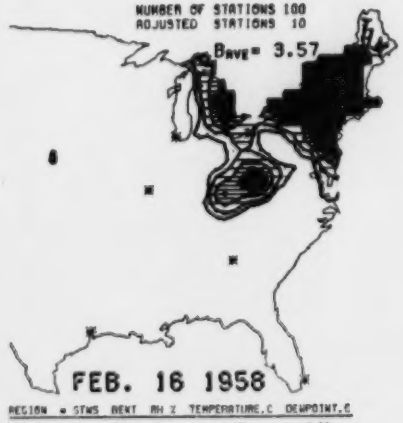


| REGION | STWS | BEXT | RH % | TEMPERATURE,C | DEWPOINT,C |
|---|---|---|---|---|---|
| 1 | 9 | 13.29 | 81 | -7.77 | -8.60 |
| 2 | 11 | 11.95 | 77 | -10.29 | -13.53 |
| 3 | 19 | 2.99 | 58 | -13.53 | -16.48 |
| 4 | 14 | 1.77 | 61 | -13.01 | -14.71 |
| 5 | 26 | 2.62 | 46 | 0.70 | -9.57 |
| 6 | 10 | 2.41 | 51 | -7.72 | -14.90 |
| 7 | 18 | 1.67 | 52 | 3.81 | -5.37 |

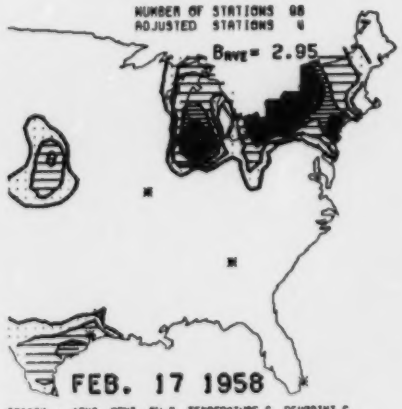


| REGION | STWS | BEXT | RH % | TEMPERATURE,C | DEWPOINT,C |
|---|---|---|---|---|---|
| 1 | 9 | 9.06 | 65 | -11.44 | -12.77 |
| 2 | 10 | 9.69 | 66 | -14.78 | -17.49 |
| 3 | 18 | 4.47 | 55 | -14.50 | -18.38 |
| 4 | 14 | 2.33 | 58 | -12.79 | -12.21 |
| 5 | 26 | 1.72 | 38 | -3.71 | -10.33 |
| 6 | 10 | 1.85 | 48 | -9.88 | -18.24 |
| 7 | 19 | 2.63 | 58 | 4.68 | -4.44 |

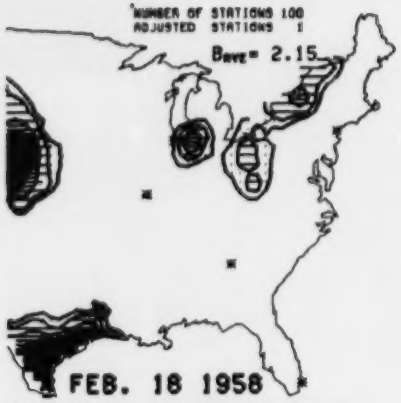


| REGION | # STNS | BEXT | RH % | TEMPERATURE,C | DEWPOINT,C |
|---|---|---|---|---|---|
| 1 | 6 | 2.06 | 67 | -12.30 | -18.86 |
| 2 | 11 | 2.06 | 67 | -13.63 | -18.66 |
| 3 | 18 | 2.69 | 56 | -11.23 | -14.98 |
| 4 | 14 | 2.06 | 60 | -8.40 | -10.47 |
| 5 | 26 | 1.78 | 76 | -1.66 | -11.10 |
| 6 | 10 | 1.65 | 56 | -5.38 | -10.55 |
| 7 | 16 | 5.66 | 81 | 7.21 | -0.48 |

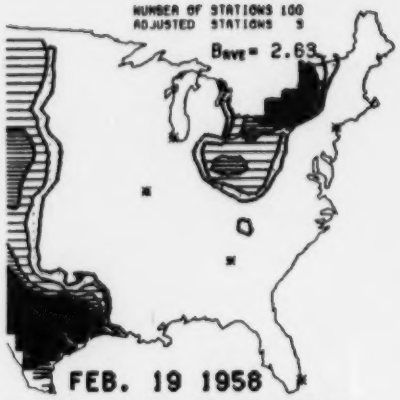


| REGION | # STNS | BEXT | RH % | TEMPERATURE,C | DEWPOINT,C |
|---|---|---|---|---|---|
| 1 | 6 | 2.06 | 68 | -6.10 | -11.46 |
| 2 | 11 | 5.51 | 66 | -5.65 | -11.15 |
| 3 | 18 | 3.23 | 67 | -6.10 | -10.64 |
| 4 | 14 | 9.05 | 64 | -7.48 | -11.46 |
| 5 | 26 | 1.83 | 40 | 2.66 | -10.16 |
| 6 | 10 | 2.05 | 44 | -2.27 | -15.27 |
| 7 | 16 | 5.36 | 68 | 6.76 | 0.38 |

| REGION | # STNS | BEXT | RH % | TEMPERATURE,C | DEWPOINT,C |
|---|---|---|---|---|---|
| 1 | 6 | 1.20 | 66 | -4.44 | -11.08 |
| 2 | 11 | 1.90 | 68 | -4.29 | -11.10 |
| 3 | 18 | 1.84 | 55 | -2.77 | -10.95 |
| 4 | 14 | 2.76 | 66 | -1.16 | -7.26 |
| 5 | 26 | 1.76 | 45 | 5.69 | -7.02 |
| 6 | 10 | 2.55 | 45 | 2.96 | -7.21 |
| 7 | 16 | 5.16 | 68 | 6.60 | 2.76 |

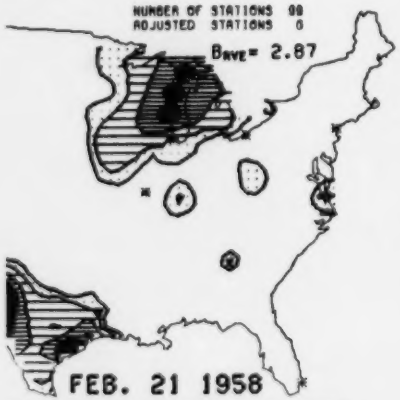


| REGION | # STNS | BEXT | RH % | TEMPERATURE,C | DEWPOINT,C |
|---|---|---|---|---|---|
| 1 | 6 | 1.27 | 69 | -1.94 | -0.60 |
| 2 | 10 | 2.20 | 53 | 1.27 | -7.56 |
| 3 | 18 | 4.07 | 66 | 2.63 | -3.20 |
| 4 | 14 | 2.35 | 78 | 3.21 | -1.42 |
| 5 | 26 | 2.13 | 39 | 9.99 | -5.76 |
| 6 | 10 | 1.52 | 56 | 6.05 | -6.33 |
| 7 | 16 | 3.46 | 67 | 11.99 | 6.48 |

| REGION | # STNS | BEXT | RH % | TEMPERATURE,C | DEWPOINT,C |
|---|---|---|---|---|---|
| 1 | 6 | 5.62 | 78 | 2.77 | -0.66 |
| 2 | 11 | 2.25 | 73 | 2.27 | -2.16 |
| 3 | 18 | 1.91 | 67 | 0.48 | -5.02 |
| 4 | 14 | 2.71 | 62 | 3.98 | -2.73 |
| 5 | 26 | 1.86 | 45 | 14.37 | 1.70 |
| 6 | 10 | 2.68 | 81 | 9.05 | 1.58 |
| 7 | 16 | 6.16 | 81 | 12.62 | 9.09 |

| REGION | # STNS | BEXT | RH % | TEMPERATURE,C | DEWPOINT,C |
|---|---|---|---|---|---|
| 1 | 6 | 6.46 | 66 | -6.66 | -14.66 |
| 2 | 11 | 2.03 | 64 | 0.70 | -5.08 |
| 3 | 18 | 2.23 | 57 | 7.81 | -0.52 |
| 4 | 14 | 2.81 | 63 | 9.70 | 2.68 |
| 5 | 26 | 1.85 | 41 | 13.75 | 0.47 |
| 6 | 10 | 2.38 | 47 | 12.44 | 1.49 |
| 7 | 16 | 2.78 | 73 | 13.68 | 9.02 |



CAPITA

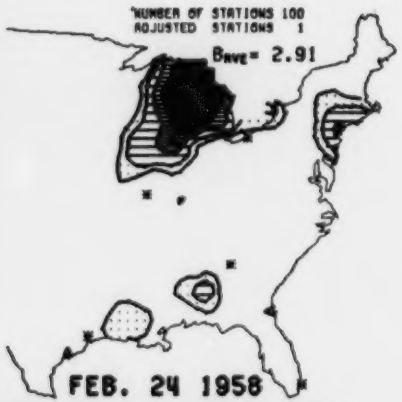


| REGION | STNS | DEXT | RH % | TEMPERATURE,C | DEWPOINT,C |
|---|---|---|---|---|---|
| 1 | 5 | 2.48 | 79 | 0.77 | -0.99 |
| 2 | 11 | 3.77 | 86 | 0.17 | 0.06 |
| 3 | 18 | 4.43 | 85 | 10.92 | 9.06 |
| 4 | 14 | 1.67 | 81 | 0.24 | 1.00 |
| 5 | 26 | 1.87 | 41 | 10.11 | 4.44 |
| 6 | 10 | 2.23 | 51 | 18.99 | 8.30 |
| 7 | 18 | 1.82 | 62 | 17.21 | 9.71 |

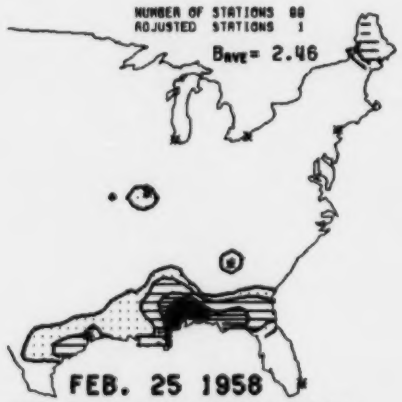


| REGION | STNS | DEXT | RH % | TEMPERATURE,C | DEWPOINT,C |
|---|---|---|---|---|---|
| 1 | 5 | 2.44 | 81 | 4.10 | -2.77 |
| 2 | 10 | 1.64 | 58 | 5.80 | -2.21 |
| 3 | 18 | 2.01 | 80 | 6.20 | 0.78 |
| 4 | 14 | 1.79 | 84 | 12.01 | 2.81 |
| 5 | 26 | 2.27 | 51 | 18.37 | 8.47 |
| 6 | 10 | 3.48 | 58 | 18.54 | 7.88 |
| 7 | 18 | 2.92 | 67 | 17.70 | 11.58 |




| REGION | STNS | DEXT | RH % | TEMPERATURE,C | DEWPOINT,C |
|---|---|---|---|---|---|
| 1 | 5 | 1.12 | 48 | 2.30 | -7.58 |
| 2 | 11 | 2.06 | 46 | 6.30 | -4.64 |
| 3 | 18 | 4.05 | 86 | 9.99 | 3.00 |
| 4 | 14 | 4.79 | 81 | 8.04 | 5.79 |
| 5 | 26 | 4.58 | 82 | 13.67 | 10.63 |
| 6 | 10 | 2.88 | 75 | 15.71 | 11.05 |
| 7 | 18 | 2.78 | 68 | 17.79 | 11.24 |

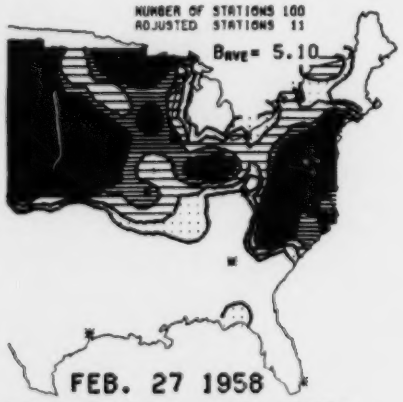


| REGION | STNS | DEXT | RH % | TEMPERATURE,C | DEWPOINT,C |
|---|---|---|---|---|---|
| 1 | 5 | 2.74 | 78 | 2.21 | -1.11 |
| 2 | 11 | 6.59 | 88 | 2.62 | 1.11 |
| 3 | 18 | 5.38 | 84 | 4.78 | 2.31 |
| 4 | 14 | 11.51 | 86 | 1.22 | -0.71 |
| 5 | 26 | 6.14 | 76 | 16.32 | 11.74 |
| 6 | 10 | 2.13 | 58 | 15.27 | 4.32 |
| 7 | 18 | 1.88 | 33 | 14.96 | -1.87 |

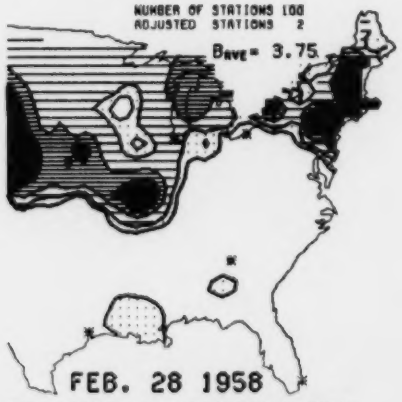


| REGION | STNS | DEXT | RH % | TEMPERATURE,C | DEWPOINT,C |
|---|---|---|---|---|---|
| 1 | 5 | 9.88 | 89 | 2.66 | 0.99 |
| 2 | 11 | 7.89 | 88 | 4.03 | 2.36 |
| 3 | 18 | 3.85 | 84 | 3.20 | 0.80 |
| 4 | 14 | 6.31 | 82 | -3.88 | -6.38 |
| 5 | 26 | 1.97 | 38 | 10.14 | 3.01 |
| 6 | 10 | 1.71 | 37 | 13.88 | -2.55 |
| 7 | 18 | 1.75 | 37 | 12.70 | -2.94 |

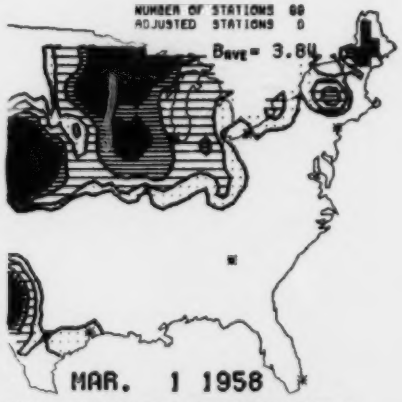


| REGION | STNS | DEXT | RH % | TEMPERATURE,C | DEWPOINT,C |
|---|---|---|---|---|---|
| 1 | 5 | 4.72 | 79 | 2.10 | -0.99 |
| 2 | 10 | 3.06 | 73 | 3.66 | -0.94 |
| 3 | 18 | 4.97 | 80 | 2.55 | -0.40 |
| 4 | 14 | 6.90 | 80 | -4.40 | -7.37 |
| 5 | 26 | 1.81 | 44 | 16.60 | 3.56 |
| 6 | 10 | 1.97 | 49 | 11.55 | 0.38 |
| 7 | 18 | 2.82 | 60 | 8.25 | 0.38 |

CAPITA

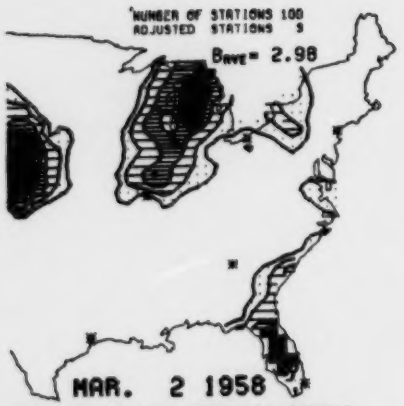


| REGION | STNS | BEXT | RH % | TEMPERATURE,C | DEWPOINT,C |
|---|---|---|---|---|---|
| 1 | 5 | 2.14 | 60 | 8.00 | -1.11 |
| 2 | 11 | 3.03 | 65 | 6.61 | 0.40 |
| 3 | 18 | 4.03 | 73 | 2.82 | -1.35 |
| 4 | 14 | 5.33 | 70 | -3.40 | -7.00 |
| 5 | 26 | 3.67 | 61 | 15.05 | 7.00 |
| 6 | 10 | 1.06 | 36 | 15.52 | -0.33 |
| 7 | 18 | 1.00 | 60 | 0.62 | 1.00 |

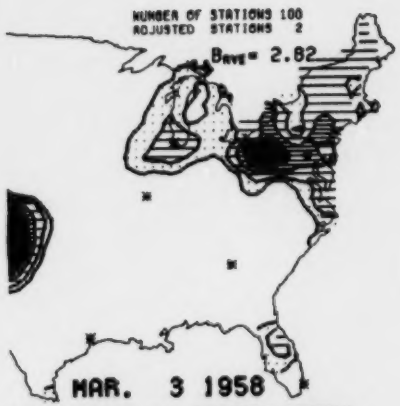


| REGION | STNS | BEXT | RH % | TEMPERATURE,C | DEWPOINT,C |
|---|---|---|---|---|---|
| 1 | 5 | 4.50 | 61 | 4.21 | 1.22 |
| 2 | 11 | 6.73 | 61 | 4.60 | 1.61 |
| 3 | 18 | 3.00 | 77 | 0.67 | -2.00 |
| 4 | 14 | 1.60 | 72 | -0.51 | -4.07 |
| 5 | 26 | 2.04 | 55 | 17.00 | 7.40 |
| 6 | 10 | 1.71 | 41 | 11.21 | -2.10 |
| 7 | 18 | 2.00 | 60 | 11.40 | 2.01 |

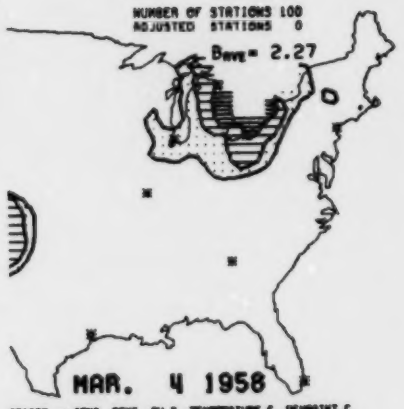


| REGION | STNS | BEXT | RH % | TEMPERATURE,C | DEWPOINT,C |
|---|---|---|---|---|---|
| 1 | 5 | 2.14 | 77 | 3.94 | 0.00 |
| 2 | 11 | 2.05 | 66 | 4.10 | -1.00 |
| 3 | 18 | 3.00 | 73 | 2.34 | -1.94 |
| 4 | 14 | 1.67 | 64 | 1.00 | -4.00 |
| 5 | 26 | 1.70 | 40 | 13.00 | 1.00 |
| 6 | 10 | 1.00 | 36 | 10.00 | -2.71 |
| 7 | 18 | 2.00 | 60 | 12.00 | 4.00 |

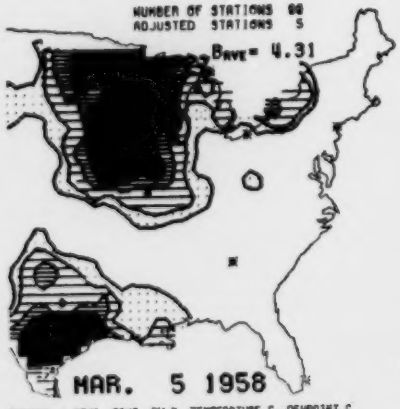


| REGION | STNS | BEXT | RH % | TEMPERATURE,C | DEWPOINT,C |
|---|---|---|---|---|---|
| 1 | 5 | 1.69 | 52 | 8.10 | -2.99 |
| 2 | 10 | 2.94 | 51 | 4.09 | -2.16 |
| 3 | 18 | 4.64 | 54 | 4.85 | -1.81 |
| 4 | 14 | 6.50 | 64 | 0.03 | -2.18 |
| 5 | 26 | 2.07 | 40 | 15.08 | 3.99 |
| 6 | 10 | 2.25 | 33 | 14.00 | 0.81 |
| 7 | 18 | 4.70 | 60 | 13.01 | 10.20 |

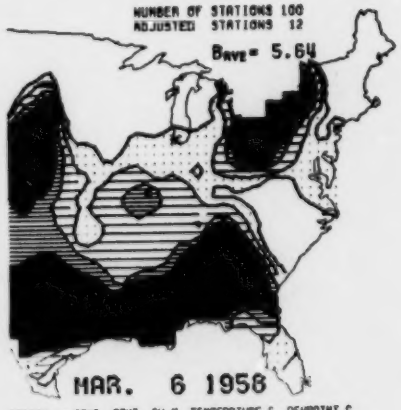


| REGION | STNS | BEXT | RH % | TEMPERATURE,C | DEWPOINT,C |
|---|---|---|---|---|---|
| 1 | 5 | 1.61 | 51 | 5.77 | -3.66 |
| 2 | 11 | 6.87 | 70 | 4.44 | -0.05 |
| 3 | 18 | 5.51 | 76 | 4.00 | 0.12 |
| 4 | 14 | 5.04 | 75 | 0.31 | -3.56 |
| 5 | 26 | 5.08 | 68 | 16.16 | 10.05 |
| 6 | 10 | 8.75 | 78 | 13.27 | 9.38 |
| 7 | 18 | 8.80 | 91 | 12.87 | 11.31 |

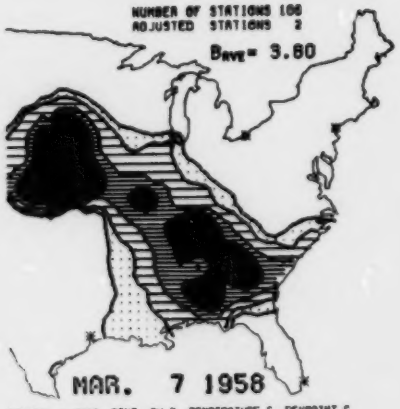


| REGION | STNS | BEXT | RH % | TEMPERATURE,C | DEWPOINT,C |
|---|---|---|---|---|---|
| 1 | 5 | 1.53 | 55 | 2.11 | -5.00 |
| 2 | 11 | 1.51 | 49 | 3.[illegible] | -6.15 |
| 3 | 18 | 2.51 | 68 | 2.60 | -2.90 |
| 4 | 14 | 5.69 | 80 | 0.[illegible] | -2.21 |
| 5 | 26 | 3.49 | 63 | 15.31 | 7.79 |
| 6 | 10 | 6.98 | 81 | 11.44 | 7.72 |
| 7 | 18 | 2.09 | 73 | 16.[illegible] | 11.62 |

CAPITA

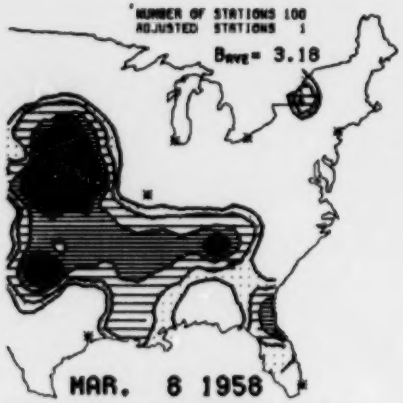


| REGION | # STNS | BEXT | RH % | TEMPERATURE,C | DEWPOINT,C |
|---|---|---|---|---|---|
| 1 | 5 | 1.86 | 98 | 1.89 | -0.86 |
| 2 | 11 | 2.12 | 94 | 0.70 | -7.72 |
| 3 | 18 | 1.06 | 91 | 3.35 | -5.52 |
| 4 | 14 | 5.05 | 77 | 0.68 | -8.25 |
| 5 | 26 | 2.61 | 96 | 15.76 | 6.51 |
| 6 | 10 | 4.68 | 72 | 12.10 | 6.55 |
| 7 | 18 | 3.69 | 88 | 14.44 | 8.58 |

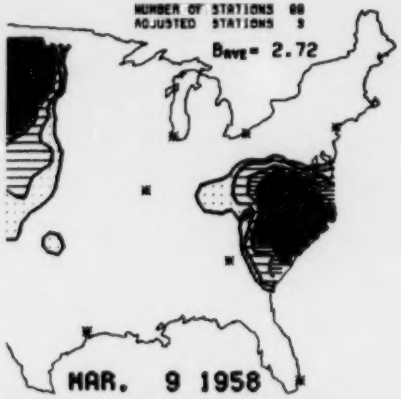


| REGION | # STNS | BEXT | RH % | TEMPERATURE,C | DEWPOINT,C |
|---|---|---|---|---|---|
| 1 | 5 | 1.11 | 96 | 9.11 | -4.55 |
| 2 | 10 | 1.68 | 57 | 0.38 | -7.38 |
| 3 | 18 | 1.04 | 62 | -0.02 | -8.57 |
| 4 | 14 | 6.41 | 70 | -0.76 | -5.82 |
| 5 | 26 | 5.60 | 76 | 13.26 | 8.38 |
| 6 | 10 | 2.36 | 77 | 8.66 | 4.46 |
| 7 | 18 | 1.82 | 84 | 11.87 | 9.88 |

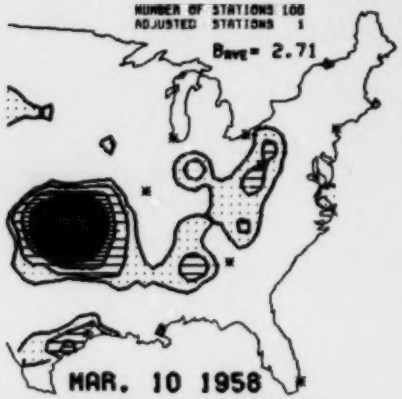


| REGION | # STNS | BEXT | RH % | TEMPERATURE,C | DEWPOINT,C |
|---|---|---|---|---|---|
| 1 | 5 | 1.77 | 86 | 0.68 | -1.11 |
| 2 | 11 | 1.90 | 53 | 4.28 | -4.54 |
| 3 | 18 | 2.58 | 71 | 0.55 | -4.05 |
| 4 | 14 | 2.16 | 88 | -1.67 | -8.86 |
| 5 | 26 | 2.06 | 67 | 10.67 | 4.42 |
| 6 | 10 | 3.17 | 86 | 7.10 | 1.55 |
| 7 | 18 | 3.84 | 88 | 11.88 | 9.48 |

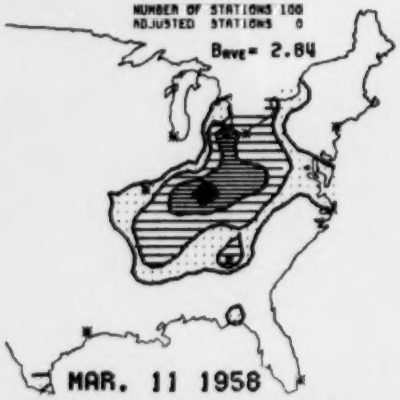


| REGION | # STNS | BEXT | RH % | TEMPERATURE,C | DEWPOINT,C |
|---|---|---|---|---|---|
| 1 | 5 | 1.18 | 48 | 8.77 | -0.77 |
| 2 | 11 | 2.81 | 59 | 4.99 | -2.92 |
| 3 | 18 | 3.81 | 66 | 1.35 | -4.07 |
| 4 | 14 | 1.69 | 97 | 0.03 | -0.13 |
| 5 | 26 | 2.73 | 56 | 16.23 | 7.47 |
| 6 | 10 | 4.84 | 82 | 10.44 | 2.99 |
| 7 | 18 | 2.23 | 66 | 8.88 | 1.76 |

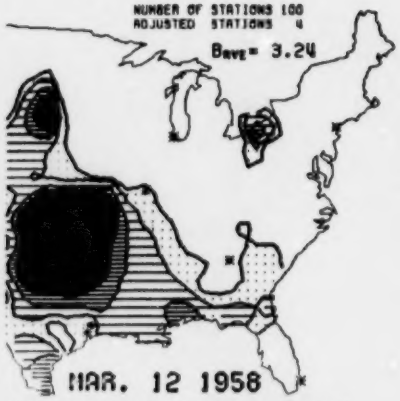


| REGION | # STNS | BEXT | RH % | TEMPERATURE,C | DEWPOINT,C |
|---|---|---|---|---|---|
| 1 | 5 | 1.32 | 55 | 5.33 | -3.55 |
| 2 | 11 | 1.64 | 61 | 3.07 | -4.08 |
| 3 | 18 | 2.35 | 46 | 5.39 | -5.08 |
| 4 | 14 | 3.34 | 63 | 0.27 | -6.48 |
| 5 | 26 | 2.41 | 54 | 15.14 | 5.64 |
| 6 | 10 | 3.27 | 52 | 10.55 | 1.00 |
| 7 | 18 | 7.08 | 80 | 5.08 | 3.64 |

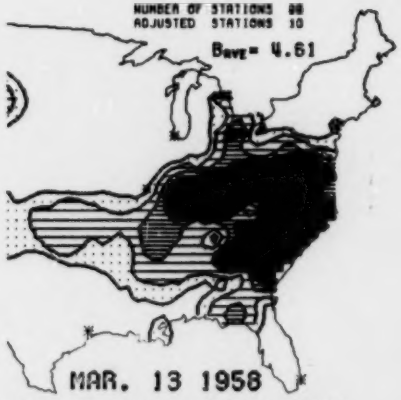


| REGION | # STNS | BEXT | RH % | TEMPERATURE,C | DEWPOINT,C |
|---|---|---|---|---|---|
| 1 | 5 | 1.28 | 56 | 6.21 | -2.28 |
| 2 | 10 | 2.36 | 56 | 4.32 | -3.71 |
| 3 | 18 | 4.03 | 58 | 3.42 | -4.58 |
| 4 | 14 | 1.82 | 84 | -0.55 | -6.48 |
| 5 | 26 | 8.26 | 83 | 12.70 | 8.63 |
| 6 | 10 | 8.61 | 85 | 7.88 | 5.18 |
| 7 | 18 | 2.83 | 67 | 8.35 | 0.41 |



CAPITA

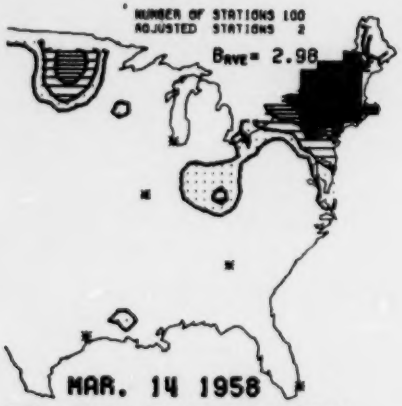


| REGION | STNS | BEXT | RH % | TEMPERATURE,C | DEWPOINT,C |
|---|---|---|---|---|---|
| 1 | 5 | 10.21 | 84 | 1.00 | -0.44 |
| 2 | 11 | 7.45 | 80 | 1.91 | 0.50 |
| 3 | 18 | 2.42 | 67 | 1.68 | -3.70 |
| 4 | 14 | 2.37 | 68 | -1.62 | -6.50 |
| 5 | 26 | 2.17 | 57 | 10.55 | 1.00 |
| 6 | 10 | 2.19 | 51 | 7.27 | -2.40 |
| 7 | 18 | 1.88 | 58 | 7.59 | -0.41 |

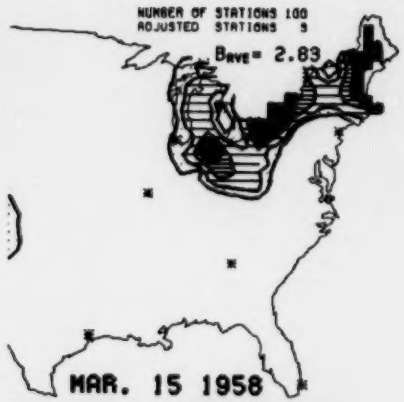


| REGION | STNS | BEXT | RH % | TEMPERATURE,C | DEWPOINT,C |
|---|---|---|---|---|---|
| 1 | 5 | 8.00 | 66 | 0.00 | -1.77 |
| 2 | 11 | 6.51 | 74 | 2.26 | -2.11 |
| 3 | 18 | 4.21 | 71 | 1.04 | -3.70 |
| 4 | 14 | 1.65 | 86 | -1.38 | -7.00 |
| 5 | 26 | 1.86 | 42 | 10.57 | -2.02 |
| 6 | 10 | 1.85 | 45 | 7.05 | -4.18 |
| 7 | 18 | 1.86 | 50 | 10.88 | 0.88 |

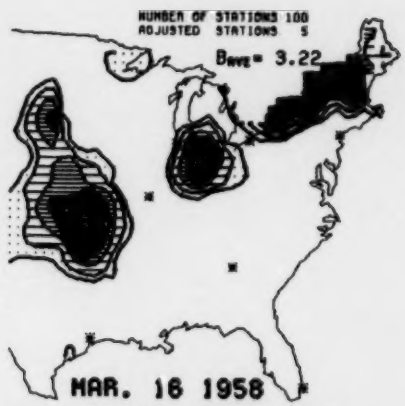


| REGION | STNS | BEXT | RH % | TEMPERATURE,C | DEWPOINT,C |
|---|---|---|---|---|---|
| 1 | 5 | 8.80 | 60 | 1.65 | -1.00 |
| 2 | 11 | 4.63 | 63 | 3.02 | -3.03 |
| 3 | 18 | 3.91 | 67 | 1.07 | -4.44 |
| 4 | 14 | 3.48 | 72 | -2.00 | -8.42 |
| 5 | 26 | 1.84 | 37 | 11.62 | -2.83 |
| 6 | 10 | 1.48 | 41 | 9.85 | -3.05 |
| 7 | 18 | 2.88 | 58 | 14.00 | 5.24 |

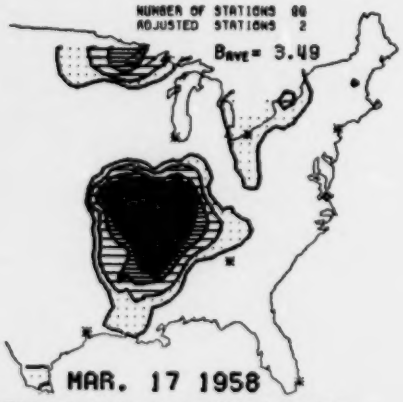


| REGION | STNS | BEXT | RH % | TEMPERATURE,C | DEWPOINT,C |
|---|---|---|---|---|---|
| 1 | 5 | 2.14 | 67 | 3.21 | -2.33 |
| 2 | 10 | 2.34 | 62 | 3.71 | -3.21 |
| 3 | 18 | 3.31 | 61 | 2.86 | -4.03 |
| 4 | 14 | 3.18 | 60 | -1.62 | -6.58 |
| 5 | 26 | 1.66 | 41 | 14.20 | 0.93 |
| 6 | 10 | 4.53 | 71 | 7.83 | 2.55 |
| 7 | 18 | 2.52 | 70 | 9.61 | 6.00 |

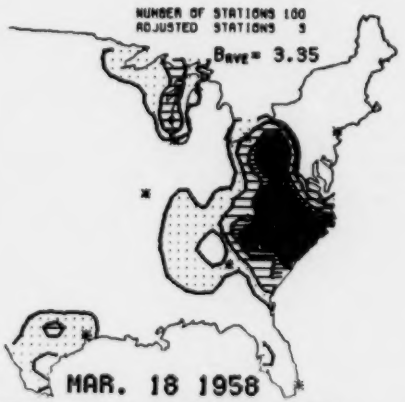


| REGION | STNS | BEXT | RH % | TEMPERATURE,C | DEWPOINT,C |
|---|---|---|---|---|---|
| 1 | 5 | 1.22 | 51 | 4.99 | -4.21 |
| 2 | 11 | 3.17 | 59 | 4.74 | -2.72 |
| 3 | 18 | 2.98 | 55 | 4.25 | -4.18 |
| 4 | 14 | 1.86 | 68 | -0.67 | -6.88 |
| 5 | 26 | 5.43 | 74 | 12.43 | 7.45 |
| 6 | 10 | 3.41 | 72 | 6.55 | 1.77 |
| 7 | 18 | 2.27 | 72 | 4.98 | 0.24 |

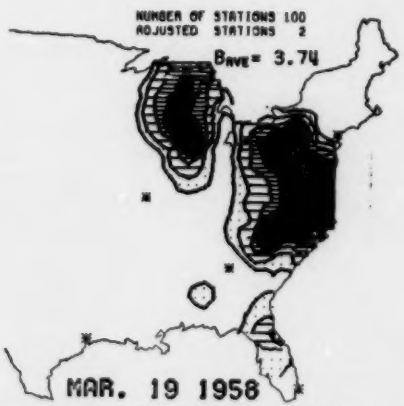


| REGION | STNS | BEXT | RH % | TEMPERATURE,C | DEWPOINT,C |
|---|---|---|---|---|---|
| 1 | 5 | 0.88 | 50 | 5.77 | -3.54 |
| 2 | 11 | 4.04 | 69 | 3.88 | -1.05 |
| 3 | 18 | 4.72 | 60 | 4.13 | -3.42 |
| 4 | 14 | 1.60 | 62 | 0.58 | -6.06 |
| 5 | 26 | 6.10 | 65 | 9.88 | 7.43 |
| 6 | 10 | 2.63 | 52 | 9.16 | -0.44 |
| 7 | 18 | 1.75 | 51 | 9.78 | 0.10 |

CAPITA

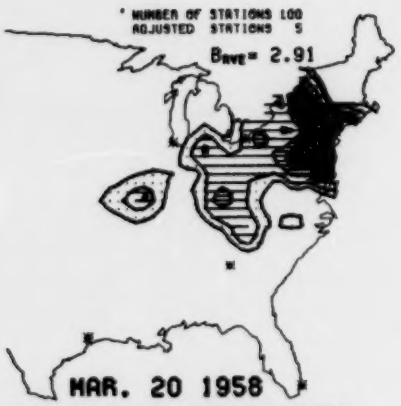


| REGION | STNS | BEXT | RH % | TEMPERATURE,C | DEWPOINT,C |
|---|---|---|---|---|---|
| 1 | 5 | 1.90 | 58 | 3.80 | -5.33 |
| 2 | 11 | 9.98 | 62 | 1.51 | -1.41 |
| 3 | 18 | 3.21 | 62 | 5.26 | -3.72 |
| 4 | 14 | 1.88 | 61 | 0.88 | -6.66 |
| 5 | 26 | 3.28 | 52 | 10.03 | -0.08 |
| 6 | 10 | 3.04 | 47 | 8.18 | -4.68 |
| 7 | 18 | 1.89 | 45 | 19.12 | 1.42 |

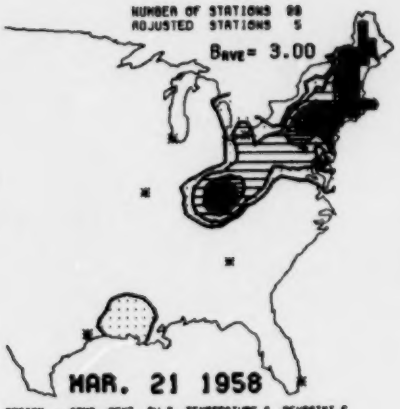


| REGION | STNS | BEXT | RH % | TEMPERATURE,C | DEWPOINT,C |
|---|---|---|---|---|---|
| 1 | 5 | 10.18 | 61 | 1.65 | -1.77 |
| 2 | 10 | 7.92 | 77 | 1.60 | -1.94 |
| 3 | 18 | 2.42 | 63 | 3.11 | -3.60 |
| 4 | 14 | 1.72 | 55 | 2.85 | -5.82 |
| 5 | 26 | 2.33 | 43 | 8.09 | -3.66 |
| 6 | 10 | 3.38 | 48 | 5.77 | -5.16 |
| 7 | 18 | 1.88 | 47 | 17.04 | 6.45 |

| REGION | STNS | BEXT | RH % | TEMPERATURE,C | DEWPOINT,C |
|---|---|---|---|---|---|
| 1 | 5 | 4.87 | 62 | 2.44 | -0.39 |
| 2 | 11 | 1.57 | 58 | 4.84 | -2.47 |
| 3 | 18 | 1.74 | 47 | 6.47 | -4.00 |
| 4 | 14 | 2.62 | 55 | 4.94 | -4.40 |
| 5 | 26 | 1.70 | 37 | 11.76 | -2.81 |
| 6 | 10 | 2.11 | 42 | 9.88 | -2.88 |
| 7 | 18 | 1.88 | 66 | 17.14 | 10.48 |

| REGION | STNS | BEXT | RH % | TEMPERATURE,C | DEWPOINT,C |
|---|---|---|---|---|---|
| 1 | 5 | 1.40 | 67 | 5.22 | -0.55 |
| 2 | 11 | 1.53 | 51 | 6.46 | -3.02 |
| 3 | 18 | 1.63 | 39 | 7.71 | -5.64 |
| 4 | 14 | 2.57 | 54 | 8.02 | -3.48 |
| 5 | 26 | 1.68 | 38 | 15.55 | 1.08 |
| 6 | 10 | 2.49 | 61 | 12.21 | 4.44 |
| 7 | 18 | 4.91 | 78 | 15.20 | 8.57 |

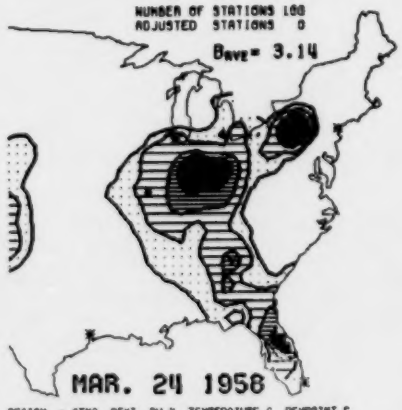


| REGION | STNS | BEXT | RH % | TEMPERATURE,C | DEWPOINT,C |
|---|---|---|---|---|---|
| 1 | 5 | 1.20 | 55 | 7.77 | -0.68 |
| 2 | 11 | 3.37 | 52 | 8.37 | -1.15 |
| 3 | 18 | 4.72 | 67 | 5.55 | -0.61 |
| 4 | 14 | 1.92 | 48 | 6.58 | -4.12 |
| 5 | 26 | 3.53 | 67 | 13.79 | 7.36 |
| 6 | 10 | 3.93 | 65 | 11.68 | 9.38 |
| 7 | 18 | 2.03 | 67 | 10.68 | 4.78 |

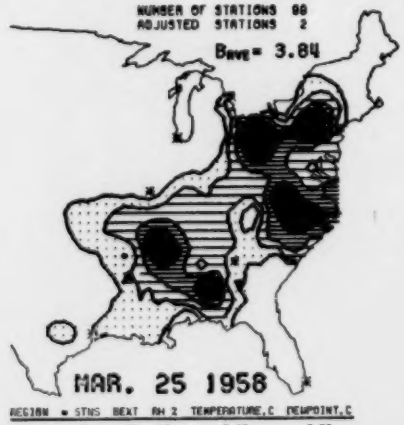


| REGION | STNS | BEXT | RH % | TEMPERATURE,C | DEWPOINT,C |
|---|---|---|---|---|---|
| 1 | 5 | 1.77 | 68 | 5.88 | 0.55 |
| 2 | 10 | 5.40 | 76 | 5.66 | 1.72 |
| 3 | 18 | 4.08 | 70 | 4.71 | -0.98 |
| 4 | 14 | 1.62 | 44 | 6.28 | -5.07 |
| 5 | 26 | 4.27 | 62 | 13.99 | 10.03 |
| 6 | 10 | 5.59 | 68 | 10.94 | 8.77 |
| 7 | 18 | 2.43 | 76 | 10.08 | 5.78 |

CAPITA

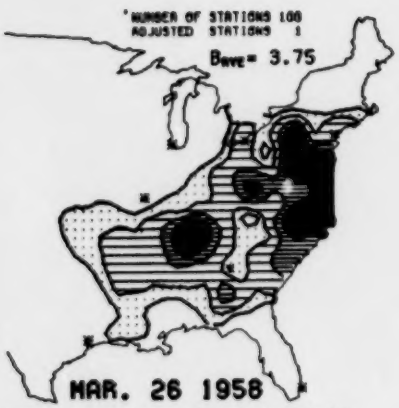


| REGION | STNS | BEXT | RH % | TEMPERATURE,C | DEWPOINT,C |
|---|---|---|---|---|---|
| 1 | 6 | 1.69 | 66 | 6.39 | -0.66 |
| 2 | 11 | 4.08 | 76 | 5.24 | 1.06 |
| 3 | 18 | 2.75 | 62 | 8.13 | -1.01 |
| 4 | 14 | 1.78 | 48 | 8.70 | -3.02 |
| 5 | 26 | 5.87 | 86 | 12.47 | 9.06 |
| 6 | 10 | 4.88 | 80 | 9.99 | 8.77 |
| 7 | 18 | 2.89 | 60 | 12.14 | 4.54 |

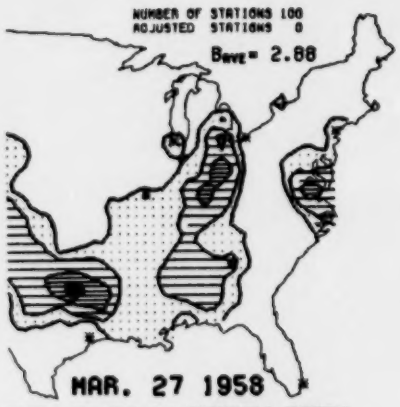


| REGION | STNS | BEXT | RH % | TEMPERATURE,C | DEWPOINT,C |
|---|---|---|---|---|---|
| 1 | 5 | 1.38 | 68 | 8.21 | -2.10 |
| 2 | 11 | 2.51 | 68 | 6.81 | -0.85 |
| 3 | 18 | 3.07 | 60 | 7.28 | -0.30 |
| 4 | 14 | 2.08 | 91 | 7.39 | -2.81 |
| 5 | 26 | 2.61 | 71 | 11.70 | 6.42 |
| 6 | 10 | 4.28 | 68 | 10.88 | 5.27 |
| 7 | 18 | 3.81 | 67 | 15.01 | 8.34 |

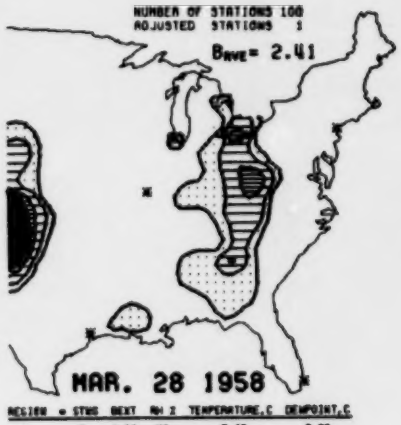


| REGION | STNS | BEXT | RH % | TEMPERATURE,C | DEWPOINT,C |
|---|---|---|---|---|---|
| 1 | 5 | 0.82 | 42 | 5.39 | -8.00 |
| 2 | 11 | 1.66 | 40 | 10.46 | -2.62 |
| 3 | 18 | 3.04 | 53 | 8.08 | -1.01 |
| 4 | 14 | 2.20 | 62 | 7.89 | -2.02 |
| 5 | 26 | 2.47 | 56 | 13.54 | 4.44 |
| 6 | 10 | 3.22 | 55 | 11.88 | 2.49 |
| 7 | 18 | 3.26 | 61 | 15.62 | 7.79 |

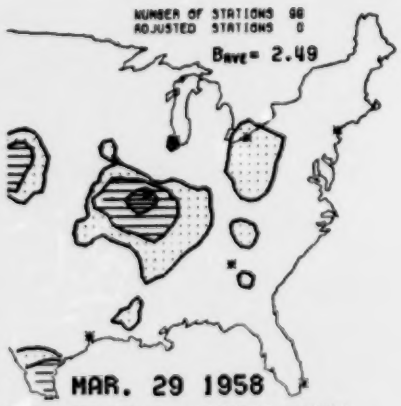


| REGION | STNS | BEXT | RH % | TEMPERATURE,C | DEWPOINT,C |
|---|---|---|---|---|---|
| 1 | 5 | 0.97 | 37 | 8.10 | -5.88 |
| 2 | 10 | 1.83 | 38 | 10.44 | -3.55 |
| 3 | 18 | 2.49 | 43 | 10.73 | -1.44 |
| 4 | 14 | 2.66 | 56 | 7.97 | -0.95 |
| 5 | 26 | 2.36 | 51 | 15.60 | 5.55 |
| 6 | 10 | 2.08 | 49 | 14.10 | 3.32 |
| 7 | 18 | 2.42 | 60 | 16.83 | 8.05 |

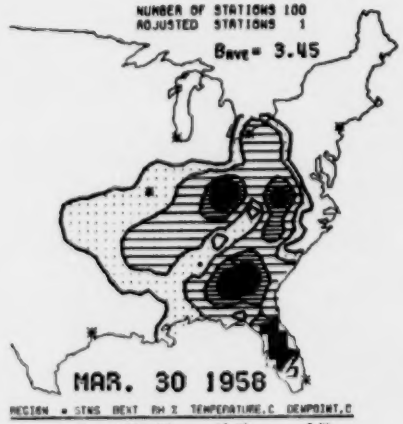


| REGION | STNS | BEXT | RH % | TEMPERATURE,C | DEWPOINT,C |
|---|---|---|---|---|---|
| 1 | 5 | 1.44 | 38 | 10.89 | -3.44 |
| 2 | 11 | 2.56 | 50 | 10.35 | 0.40 |
| 3 | 18 | 2.84 | 46 | 10.73 | -0.77 |
| 4 | 14 | 2.13 | 46 | 10.27 | -1.27 |
| 5 | 26 | 5.42 | 75 | 13.77 | 8.94 |
| 6 | 10 | 4.93 | 83 | 12.27 | 9.38 |
| 7 | 18 | 2.03 | 60 | 14.05 | 5.88 |

| REGION | STNS | BEXT | RH % | TEMPERATURE,C | DEWPOINT,C |
|---|---|---|---|---|---|
| 1 | 5 | 3.23 | 81 | 8.10 | 2.10 |
| 2 | 11 | 4.58 | 77 | 6.48 | 2.27 |
| 3 | 18 | 2.03 | 55 | 11.53 | -3.63 |
| 4 | 14 | 3.26 | 47 | 11.74 | 0.27 |
| 5 | 26 | 3.40 | 72 | 15.14 | 9.90 |
| 6 | 10 | 3.19 | 82 | 13.32 | 5.94 |
| 7 | 18 | 2.01 | 54 | 16.27 | 6.62 |

CAPITA

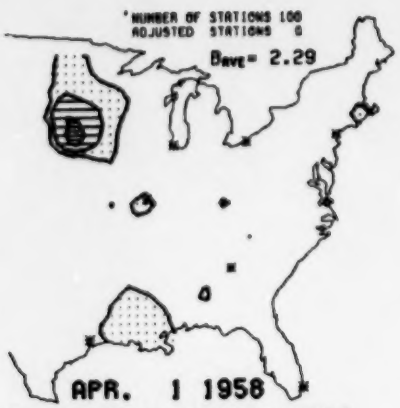


| REGION | # STNS | BEXT | RH % | TEMPERATURE,C | DEWPOINT,C |
|---|---|---|---|---|---|
| 1 | 6 | 2.41 | 66 | 4.10 | -1.77 |
| 2 | 11 | 1.78 | 68 | 0.88 | -1.86 |
| 3 | 18 | 1.77 | 85 | 12.34 | -5.30 |
| 4 | 14 | 2.79 | 88 | 11.60 | 2.28 |
| 5 | 26 | 1.83 | 46 | 16.38 | 4.28 |
| 6 | 10 | 2.48 | 38 | 18.32 | 1.86 |
| 7 | 18 | 2.14 | 88 | 18.88 | 10.03 |

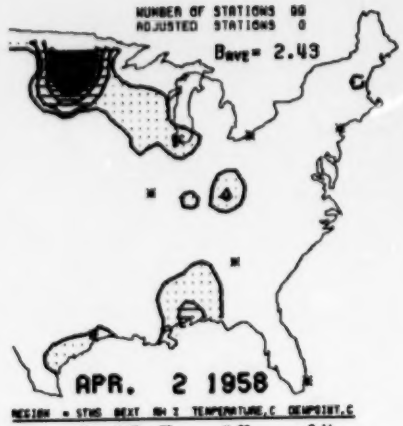


| REGION | # STNS | BEXT | RH % | TEMPERATURE,C | DEWPOINT,C |
|---|---|---|---|---|---|
| 1 | 6 | 2.38 | 79 | 4.22 | -0.11 |
| 2 | 10 | 1.68 | 86 | 8.68 | -3.86 |
| 3 | 18 | 2.56 | 51 | 11.35 | 0.79 |
| 4 | 14 | 2.68 | 88 | 10.10 | 6.72 |
| 5 | 26 | 1.68 | 67 | 16.60 | 6.28 |
| 6 | 10 | 2.82 | 42 | 20.71 | 8.71 |
| 7 | 18 | 2.21 | 86 | 20.78 | 11.67 |

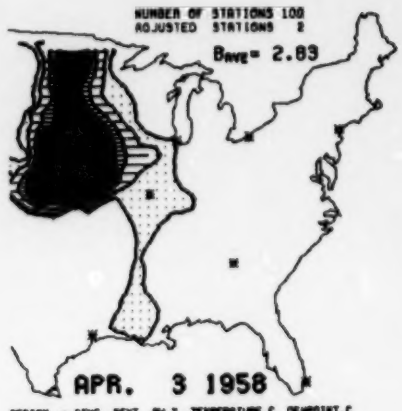


| REGION | # STNS | BEXT | RH % | TEMPERATURE,C | DEWPOINT,C |
|---|---|---|---|---|---|
| 1 | 6 | 1.20 | 83 | 7.88 | -1.77 |
| 2 | 11 | 1.61 | 86 | 11.68 | -2.57 |
| 3 | 18 | 2.32 | 55 | 14.89 | -1.88 |
| 4 | 14 | 7.23 | 79 | 10.15 | 6.88 |
| 5 | 26 | 1.88 | 48 | 19.03 | 7.36 |
| 6 | 10 | 2.51 | 51 | 19.98 | 8.58 |
| 7 | 18 | 1.84 | 84 | 22.67 | 8.88 |

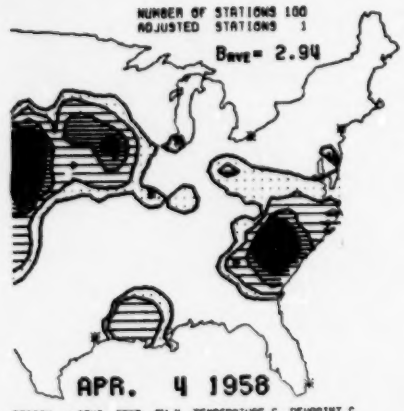


| REGION | # STNS | BEXT | RH % | TEMPERATURE,C | DEWPOINT,C |
|---|---|---|---|---|---|
| 1 | 6 | 1.18 | 96 | 9.77 | -4.99 |
| 2 | 11 | 1.66 | 31 | 12.52 | -4.03 |
| 3 | 18 | 2.48 | 47 | 12.92 | 1.23 |
| 4 | 14 | 4.68 | 76 | 10.19 | 5.47 |
| 5 | 26 | 4.46 | 72 | 15.87 | 10.57 |
| 6 | 10 | 1.93 | 63 | 19.96 | 12.38 |
| 7 | 18 | 2.69 | 41 | 24.75 | 9.48 |

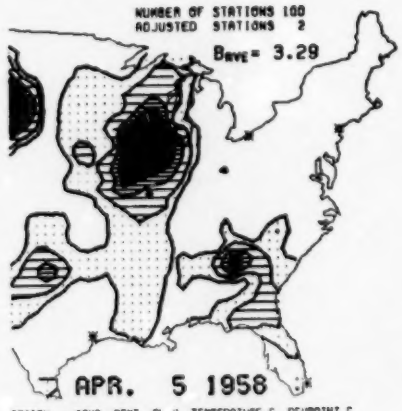


| REGION | # STNS | BEXT | RH % | TEMPERATURE,C | DEWPOINT,C |
|---|---|---|---|---|---|
| 1 | 5 | 1.18 | 25 | 14.77 | -4.88 |
| 2 | 11 | 2.10 | 40 | 14.59 | 0.04 |
| 3 | 18 | 4.93 | 62 | 15.49 | 7.71 |
| 4 | 14 | 3.97 | 80 | 7.21 | 3.56 |
| 5 | 26 | 3.46 | 70 | 16.50 | 10.76 |
| 6 | 10 | 2.05 | 68 | 19.18 | 12.83 |
| 7 | 18 | 2.90 | 26 | 21.26 | -0.08 |

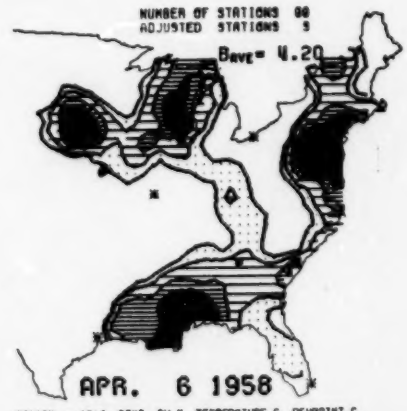


| REGION | # STNS | BEXT | RH % | TEMPERATURE,C | DEWPOINT,C |
|---|---|---|---|---|---|
| 1 | 5 | 3.87 | 64 | 7.88 | 0.78 |
| 2 | 10 | 6.27 | 93 | 10.16 | 8.88 |
| 3 | 18 | 3.82 | 69 | 12.30 | 5.89 |
| 4 | 14 | 2.85 | 71 | 4.32 | -1.03 |
| 5 | 26 | 4.53 | 64 | 22.20 | 13.32 |
| 6 | 10 | 4.93 | 28 | 21.33 | 1.11 |
| 7 | 18 | 2.42 | 27 | 20.02 | -0.72 |



CAPITA

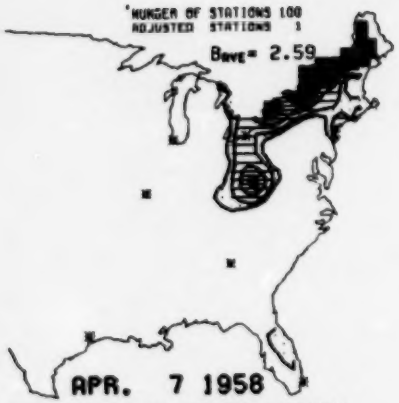


| REGION | # STNS | BEXT | RH % | TEMPERATURE,C | DEWPOINT,C |
|---|---|---|---|---|---|
| 1 | 5 | 7.00 | 68 | 5.00 | 1.77 |
| 2 | 11 | 5.06 | 82 | 6.76 | 3.88 |
| 3 | 10 | 2.58 | 58 | 5.35 | -2.58 |
| 4 | 14 | 1.58 | 88 | 8.72 | -4.52 |
| 5 | 26 | 2.23 | 46 | 10.86 | 0.58 |
| 6 | 10 | 2.08 | 62 | 9.49 | 2.10 |
| 7 | 16 | 1.68 | 86 | 10.95 | 2.11 |

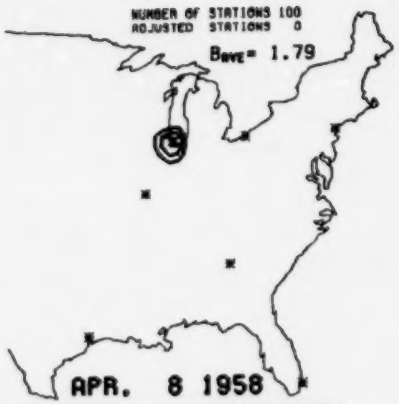


| REGION | # STNS | BEXT | RH % | TEMPERATURE,C | DEWPOINT,C |
|---|---|---|---|---|---|
| 1 | 5 | 1.26 | 42 | 5.00 | -8.77 |
| 2 | 11 | 1.71 | 58 | 4.88 | -5.26 |
| 3 | 10 | 1.35 | 42 | 8.62 | -2.83 |
| 4 | 14 | 1.74 | 60 | 13.48 | -1.08 |
| 5 | 26 | 1.68 | 38 | 16.85 | 2.45 |
| 6 | 10 | 1.58 | 58 | 14.43 | 0.22 |
| 7 | 16 | 2.04 | 96 | 16.90 | 6.76 |

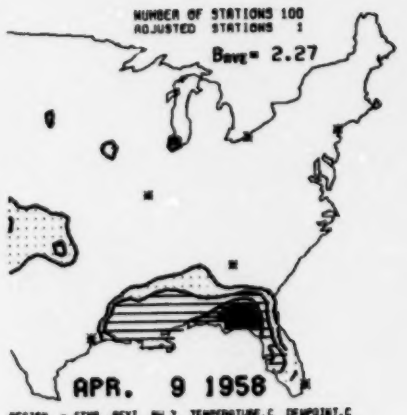


| REGION | # STNS | BEXT | RH % | TEMPERATURE,C | DEWPOINT,C |
|---|---|---|---|---|---|
| 1 | 5 | 1.18 | 88 | 6.81 | -7.52 |
| 2 | 11 | 1.58 | 62 | 6.50 | -6.15 |
| 3 | 10 | 1.77 | 45 | 7.80 | -4.28 |
| 4 | 14 | 1.97 | 88 | 9.55 | 0.00 |
| 5 | 26 | 2.66 | 52 | 17.17 | 6.34 |
| 6 | 10 | 2.25 | 48 | 16.60 | 4.99 |
| 7 | 16 | 2.86 | 84 | 17.16 | 7.72 |

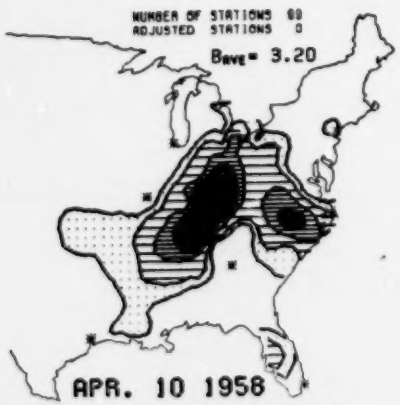


| REGION | # STNS | BEXT | RH % | TEMPERATURE,C | DEWPOINT,C |
|---|---|---|---|---|---|
| 1 | 5 | 1.05 | 36 | 9.68 | -4.55 |
| 2 | 10 | 2.42 | 39 | 10.49 | -3.48 |
| 3 | 10 | 3.51 | 65 | 6.96 | -0.49 |
| 4 | 14 | 1.70 | 48 | 9.52 | -0.99 |
| 5 | 26 | 2.76 | 76 | 16.01 | 11.68 |
| 6 | 10 | 6.57 | 80 | 13.33 | 9.82 |
| 7 | 16 | 1.87 | 98 | 14.92 | 5.49 |

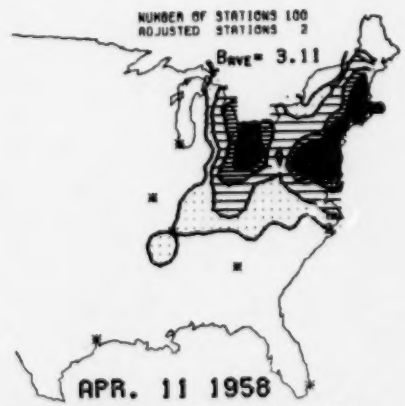


| REGION | # STNS | BEXT | RH % | TEMPERATURE,C | DEWPOINT,C |
|---|---|---|---|---|---|
| 1 | 5 | 6.70 | 71 | 4.55 | -1.11 |
| 2 | 11 | 5.52 | 87 | 4.49 | 2.62 |
| 3 | 10 | 4.56 | 68 | 7.28 | 0.89 |
| 4 | 14 | 1.63 | 41 | 11.97 | -1.10 |
| 5 | 26 | 3.45 | 67 | 16.34 | 9.59 |
| 6 | 10 | 2.97 | 83 | 11.99 | 6.82 |
| 7 | 16 | 1.79 | 49 | 15.68 | 4.82 |

| REGION | # STNS | BEXT | RH % | TEMPERATURE,C | DEWPOINT,C |
|---|---|---|---|---|---|
| 1 | 5 | 4.81 | 80 | 4.68 | 1.33 |
| 2 | 11 | 1.81 | 64 | 7.36 | 0.36 |
| 3 | 10 | 2.06 | 58 | 10.75 | -0.27 |
| 4 | 14 | 2.20 | 58 | 10.56 | 0.71 |
| 5 | 26 | 1.90 | 42 | 16.98 | 3.67 |
| 6 | 10 | 1.60 | 33 | 16.71 | 0.05 |
| 7 | 16 | 2.41 | 56 | 16.38 | 6.36 |



CAPITA

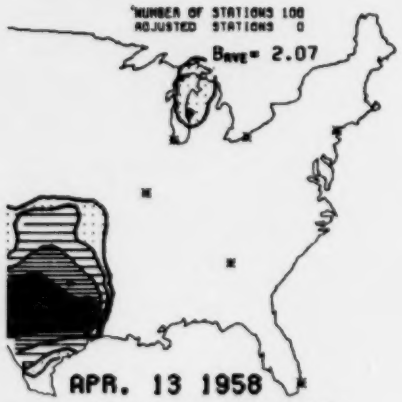


| REGION | # STNS | BEXT | RH % | TEMPERATURE,C | DEWPOINT,C |
|---|---|---|---|---|---|
| 1 | 9 | 1.18 | 38 | 12.10 | -9.94 |
| 2 | 11 | 1.68 | 28 | 14.98 | -1.21 |
| 3 | 18 | 2.03 | 34 | 18.15 | 0.97 |
| 4 | 14 | 1.90 | 41 | 14.28 | 5.86 |
| 5 | 26 | 1.65 | 33 | 19.46 | 2.48 |
| 6 | 10 | 1.58 | 51 | 19.10 | 1.48 |
| 7 | 18 | 4.87 | 76 | 15.44 | 10.34 |

| REGION | # STNS | BEXT | RH % | TEMPERATURE,C | DEWPOINT,C |
|---|---|---|---|---|---|
| 1 | 9 | 1.27 | 47 | 14.10 | 1.77 |
| 2 | 10 | 1.76 | 56 | 17.27 | 1.05 |
| 3 | 18 | 1.65 | 51 | 18.20 | 0.88 |
| 4 | 14 | 2.13 | 58 | 17.97 | 2.02 |
| 5 | 26 | 1.81 | 36 | 22.06 | 5.88 |
| 6 | 10 | 1.78 | 48 | 19.35 | 4.55 |
| 7 | 18 | 9.18 | 71 | 15.61 | 10.06 |

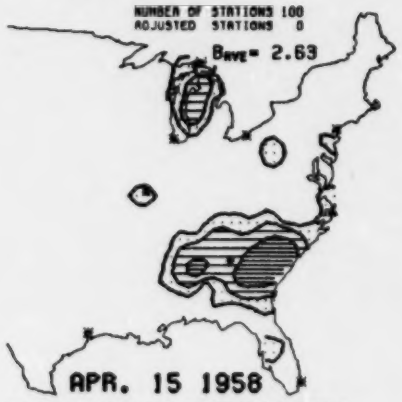


| REGION | # STNS | BEXT | RH % | TEMPERATURE,C | DEWPOINT,C |
|---|---|---|---|---|---|
| 1 | 9 | 1.90 | 41 | 18.80 | 2.84 |
| 2 | 11 | 2.42 | 38 | 20.18 | 3.63 |
| 3 | 18 | 2.38 | 34 | 19.58 | 3.08 |
| 4 | 14 | 1.75 | 40 | 18.01 | 3.62 |
| 5 | 26 | 3.67 | 68 | 18.63 | 12.53 |
| 6 | 10 | 3.04 | 78 | 14.45 | 10.21 |
| 7 | 18 | 1.84 | 42 | 20.62 | 6.78 |

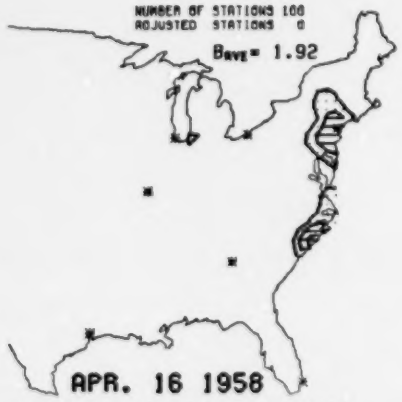


| REGION | # STNS | BEXT | RH % | TEMPERATURE,C | DEWPOINT,C |
|---|---|---|---|---|---|
| 1 | 9 | 1.61 | 56 | 18.10 | 6.52 |
| 2 | 11 | 3.26 | 64 | 18.94 | 6.51 |
| 3 | 18 | 1.88 | 51 | 21.72 | 6.03 |
| 4 | 14 | 1.68 | 52 | 23.28 | 9.11 |
| 5 | 26 | 2.20 | 68 | 18.80 | 9.06 |
| 6 | 10 | 1.75 | 60 | 21.66 | 7.38 |
| 7 | 18 | 1.68 | 44 | 22.32 | 6.29 |

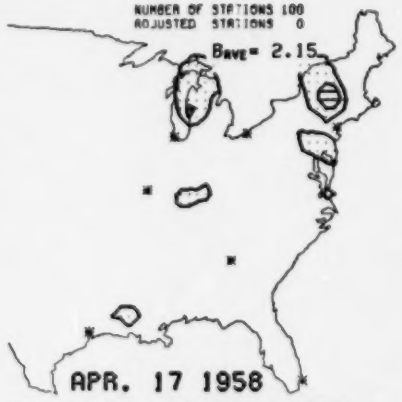


| REGION | # STNS | BEXT | RH % | TEMPERATURE,C | DEWPOINT,C |
|---|---|---|---|---|---|
| 1 | 9 | 1.97 | 48 | 18.10 | 8.86 |
| 2 | 11 | 2.98 | 35 | 21.86 | 5.60 |
| 3 | 18 | 2.31 | 31 | 24.84 | 8.53 |
| 4 | 14 | 1.60 | 26 | 20.88 | 4.32 |
| 5 | 26 | 1.88 | 41 | 21.38 | 7.02 |
| 6 | 10 | 2.18 | 38 | 24.66 | 5.98 |
| 7 | 18 | 1.84 | 54 | 21.46 | 11.24 |

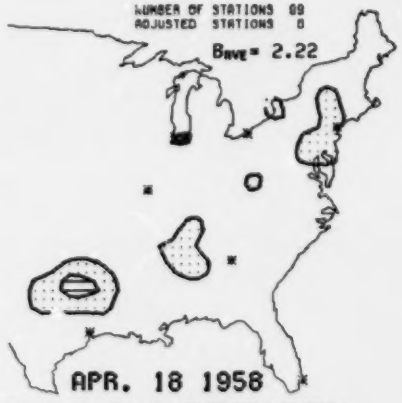


| REGION | # STNS | BEXT | RH % | TEMPERATURE,C | DEWPOINT,C |
|---|---|---|---|---|---|
| 1 | 9 | 1.48 | 45 | 18.99 | 8.30 |
| 2 | 10 | 2.08 | 38 | 22.66 | 7.80 |
| 3 | 18 | 2.03 | 29 | 24.18 | 4.97 |
| 4 | 14 | 1.76 | 43 | 18.66 | 4.88 |
| 5 | 26 | 1.87 | 38 | 24.65 | 8.08 |
| 6 | 10 | 2.56 | 38 | 26.10 | 7.30 |
| 7 | 18 | 2.62 | 65 | 20.72 | 13.96 |

CAPITA

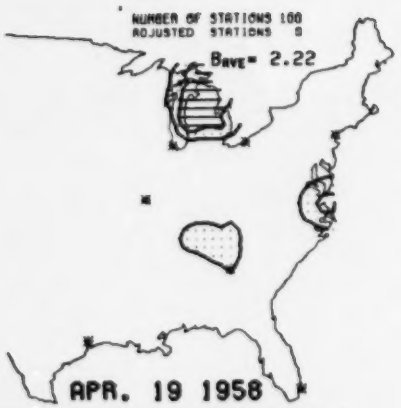


| REGION | # STNS | BEXT | RH % | TEMPERATURE,C | DEWPOINT,C |
|---|---|---|---|---|---|
| 1 | 9 | 0.80 | 93 | 17.00 | 1.10 |
| 2 | 11 | 1.76 | 86 | 20.27 | 2.87 |
| 3 | 10 | 2.58 | 90 | 24.25 | 8.20 |
| 4 | 14 | 1.67 | 94 | 17.67 | 3.73 |
| 5 | 26 | 2.26 | 90 | 26.00 | 8.26 |
| 6 | 10 | 2.78 | 90 | 25.10 | 9.52 |
| 7 | 10 | 1.74 | 90 | 29.04 | 14.10 |

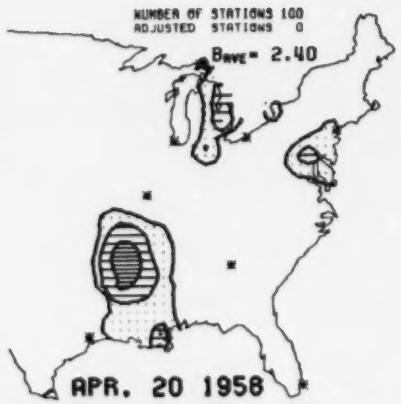


| REGION | # STNS | BEXT | RH % | TEMPERATURE,C | DEWPOINT,C |
|---|---|---|---|---|---|
| 1 | 9 | 2.00 | 93 | 18.00 | 9.98 |
| 2 | 11 | 2.68 | 86 | 20.50 | 11.86 |
| 3 | 10 | 2.39 | 85 | 19.67 | 9.77 |
| 4 | 14 | 1.94 | 88 | 18.62 | 7.14 |
| 5 | 26 | 2.12 | 83 | 26.10 | 11.06 |
| 6 | 10 | 2.15 | 89 | 24.10 | 12.71 |
| 7 | 10 | 2.30 | 84 | 20.69 | 19.06 |

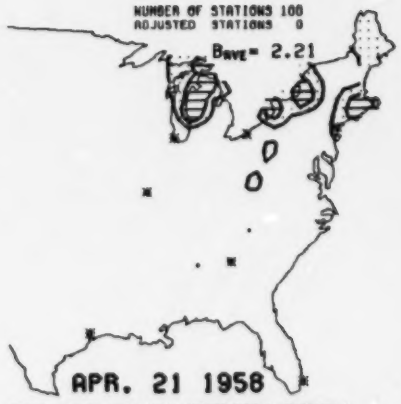


| REGION | # STNS | BEXT | RH % | TEMPERATURE,C | DEWPOINT,C |
|---|---|---|---|---|---|
| 1 | 9 | 3.47 | 47 | 22.55 | 10.21 |
| 2 | 11 | 3.30 | 63 | 18.83 | 11.00 |
| 3 | 10 | 2.03 | 51 | 17.10 | 8.94 |
| 4 | 14 | 1.82 | 66 | 12.30 | 9.52 |
| 5 | 26 | 2.12 | 58 | 24.14 | 14.07 |
| 6 | 10 | 2.02 | 62 | 20.21 | 12.68 |
| 7 | 10 | 1.86 | 93 | 29.69 | 18.69 |

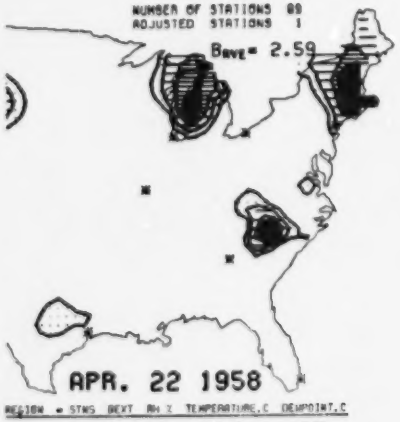


| REGION | # STNS | BEXT | RH % | TEMPERATURE,C | DEWPOINT,C |
|---|---|---|---|---|---|
| 1 | 9 | 0.24 | 81 | 14.33 | 12.09 |
| 2 | 10 | 2.76 | 67 | 17.27 | 10.99 |
| 3 | 10 | 2.55 | 63 | 13.97 | 6.78 |
| 4 | 14 | 1.66 | 80 | 9.95 | -0.19 |
| 5 | 26 | 2.46 | 68 | 21.70 | 15.26 |
| 6 | 10 | 1.82 | 59 | 17.49 | 8.71 |
| 7 | 10 | 2.08 | 52 | 22.80 | 11.52 |

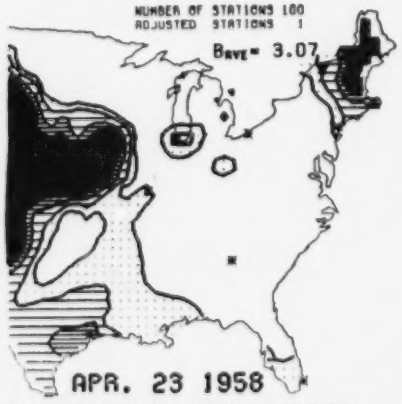


| REGION | # STNS | BEXT | RH % | TEMPERATURE,C | DEWPOINT,C |
|---|---|---|---|---|---|
| 1 | 5 | 0.92 | 69 | 15.46 | 11.10 |
| 2 | 11 | 2.53 | 64 | 16.30 | 9.09 |
| 3 | 10 | 2.38 | 62 | 12.18 | 4.76 |
| 4 | 14 | 0.37 | 72 | 8.38 | 2.93 |
| 5 | 26 | 1.03 | 41 | 24.82 | 9.76 |
| 6 | 10 | 1.77 | 47 | 22.60 | 9.88 |
| 7 | 10 | 4.51 | 50 | 29.60 | 15.55 |

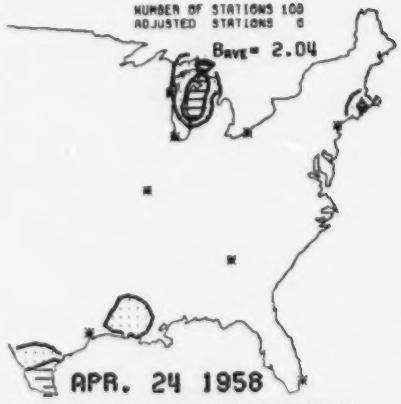


| REGION | # STNS | BEXT | RH % | TEMPERATURE,C | DEWPOINT,C |
|---|---|---|---|---|---|
| 1 | 9 | 2.29 | 89 | 19.21 | 10.10 |
| 2 | 11 | 1.86 | 93 | 21.40 | 7.77 |
| 3 | 10 | 1.96 | 68 | 14.36 | 8.22 |
| 4 | 14 | 1.64 | 88 | 6.80 | -1.30 |
| 5 | 26 | 2.06 | 66 | 27.34 | 17.58 |
| 6 | 10 | 2.31 | 58 | 26.71 | 17.82 |
| 7 | 10 | 2.34 | 85 | 19.10 | 8.88 |

CAPITA

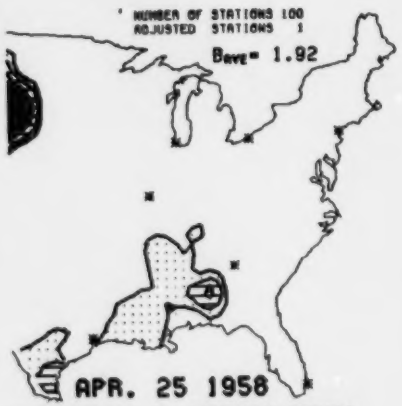


| REGION | # STNS | BEXT | RH % | TEMPERATURE,C | DEWPOINT,C |
|---|---|---|---|---|---|
| 1 | 9 | 1.20 | 41 | 16.21 | 1.00 |
| 2 | 11 | 1.51 | 42 | 13.07 | 0.35 |
| 3 | 18 | 1.96 | 40 | 11.07 | -1.20 |
| 4 | 14 | 2.66 | 46 | 8.44 | -3.02 |
| 5 | 26 | 1.71 | 68 | 20.12 | 13.64 |
| 6 | 10 | 2.62 | 76 | 18.21 | 13.10 |
| 7 | 16 | 2.99 | 84 | 12.05 | 11.00 |

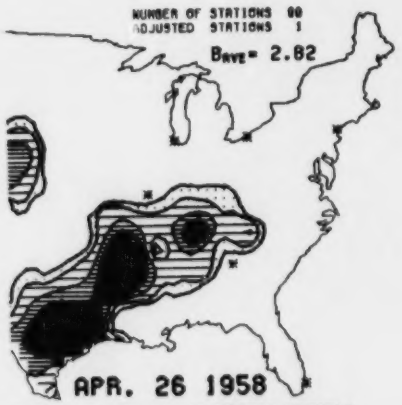


| REGION | # STNS | BEXT | RH % | TEMPERATURE,C | DEWPOINT,C |
|---|---|---|---|---|---|
| 1 | 9 | 1.18 | 96 | 0.00 | -4.00 |
| 2 | 10 | 1.50 | 39 | 10.10 | -3.10 |
| 3 | 18 | 1.70 | 50 | 9.15 | -0.80 |
| 4 | 14 | 2.18 | 55 | 8.52 | -0.03 |
| 5 | 26 | 1.69 | 46 | 23.20 | 9.06 |
| 6 | 10 | 4.40 | 75 | 17.96 | 12.96 |
| 7 | 16 | 5.22 | 71 | 20.76 | 16.47 |

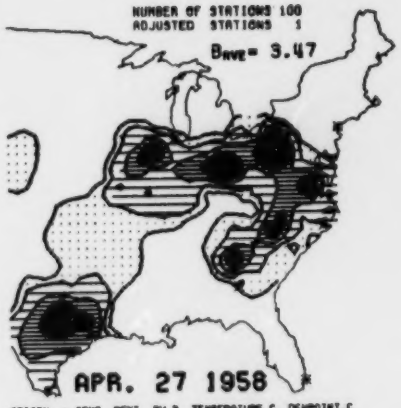


| REGION | # STNS | BEXT | RH % | TEMPERATURE,C | DEWPOINT,C |
|---|---|---|---|---|---|
| 1 | 9 | 1.05 | 40 | 0.00 | -2.00 |
| 2 | 11 | 2.03 | 58 | 10.05 | 2.47 |
| 3 | 18 | 5.08 | 75 | 9.85 | 4.05 |
| 4 | 14 | 2.25 | 60 | 10.30 | 2.20 |
| 5 | 26 | 4.26 | 73 | 18.81 | 14.67 |
| 6 | 10 | 2.14 | 70 | 22.16 | 18.52 |
| 7 | 16 | 9.87 | 76 | 21.76 | 15.68 |

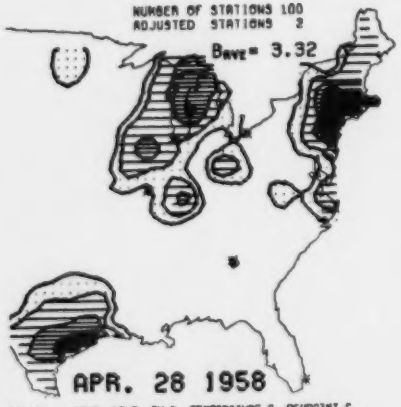


| REGION | # STNS | BEXT | RH % | TEMPERATURE,C | DEWPOINT,C |
|---|---|---|---|---|---|
| 1 | 9 | 8.61 | 96 | 8.55 | 8.21 |
| 2 | 11 | 8.00 | 85 | 12.67 | 10.08 |
| 3 | 18 | 4.39 | 78 | 14.93 | 10.85 |
| 4 | 14 | 1.77 | 64 | 7.69 | 0.75 |
| 5 | 26 | 2.56 | 71 | 23.70 | 17.08 |
| 6 | 10 | 1.65 | 66 | 23.77 | 16.99 |
| 7 | 16 | 3.29 | 66 | 22.67 | 15.55 |

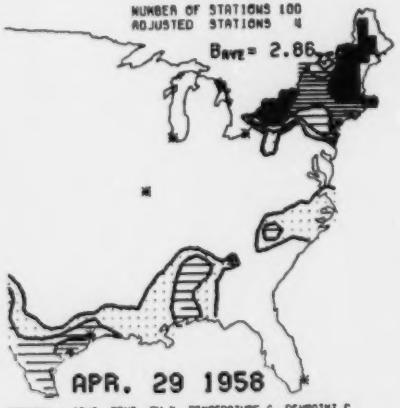


| REGION | # STNS | BEXT | RH % | TEMPERATURE,C | DEWPOINT,C |
|---|---|---|---|---|---|
| 1 | 9 | 9.49 | 93 | 10.33 | 9.32 |
| 2 | 11 | 7.11 | 82 | 14.76 | 11.10 |
| 3 | 18 | 1.75 | 48 | 7.15 | -4.16 |
| 4 | 14 | 1.54 | 37 | 8.84 | -7.49 |
| 5 | 26 | 2.31 | 67 | 24.48 | 17.81 |
| 6 | 10 | 2.58 | 76 | 16.88 | 12.21 |
| 7 | 16 | 2.79 | 68 | 18.25 | 11.69 |

| REGION | # STNS | BEXT | RH % | TEMPERATURE,C | DEWPOINT,C |
|---|---|---|---|---|---|
| 1 | 5 | 1.38 | 28 | 12.21 | -5.00 |
| 2 | 10 | 1.59 | 35 | 13.71 | -3.48 |
| 3 | 18 | 1.63 | 29 | 15.38 | -4.22 |
| 4 | 14 | 1.56 | 43 | 14.49 | 1.58 |
| 5 | 26 | 1.81 | 58 | 23.03 | 11.00 |
| 6 | 10 | 1.81 | 56 | 16.38 | 8.77 |
| 7 | 16 | 9.12 | 70 | 17.25 | 11.28 |



CAPITA

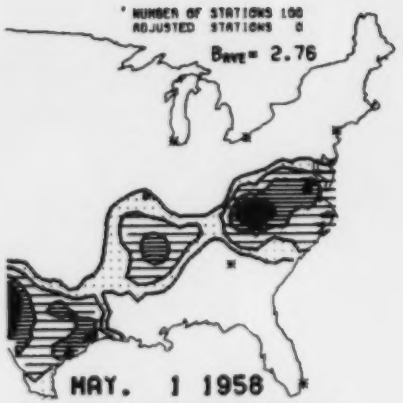


| REGION | # STNS | BEXT | RH % | TEMPERATURE,C | DEWPOINT,C |
|---|---|---|---|---|---|
| 1 | 5 | 1.50 | 80 | 17.22 | -0.00 |
| 2 | 11 | 2.15 | 46 | 16.06 | 4.64 |
| 3 | 10 | 1.79 | 36 | 18.45 | 5.02 |
| 4 | 14 | 1.67 | 41 | 19.60 | 0.71 |
| 5 | 26 | 3.20 | 66 | 22.36 | 15.42 |
| 6 | 10 | 4.51 | 69 | 21.27 | 14.77 |
| 7 | 16 | 5.75 | 79 | 18.04 | 14.20 |

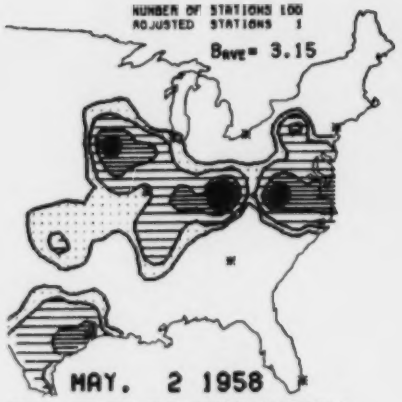


| REGION | # STNS | BEXT | RH % | TEMPERATURE,C | DEWPOINT,C |
|---|---|---|---|---|---|
| 1 | 5 | 1.10 | 88 | 19.00 | -2.11 |
| 2 | 11 | 2.47 | 62 | 16.01 | 3.43 |
| 3 | 10 | 3.22 | 55 | 15.53 | 0.60 |
| 4 | 14 | 2.52 | 64 | 17.20 | 9.50 |
| 5 | 26 | 3.20 | 64 | 24.71 | 17.00 |
| 6 | 10 | 4.02 | 76 | 23.40 | 18.21 |
| 7 | 16 | 5.11 | 79 | 22.00 | 17.01 |

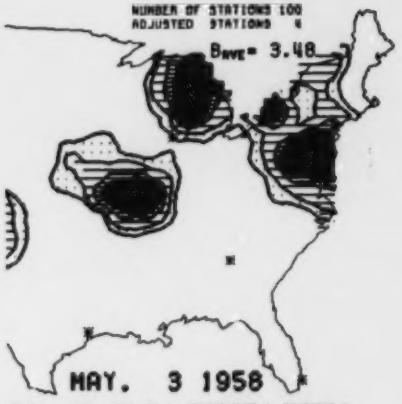


| REGION | # STNS | BEXT | RH % | TEMPERATURE,C | DEWPOINT,C |
|---|---|---|---|---|---|
| 1 | 5 | 2.57 | 88 | 8.88 | -0.22 |
| 2 | 11 | 5.06 | 88 | 12.20 | 10.55 |
| 3 | 10 | 5.30 | 77 | 21.41 | 18.87 |
| 4 | 14 | 5.14 | 81 | 17.60 | 9.00 |
| 5 | 26 | 5.53 | 63 | 26.29 | 17.51 |
| 6 | 10 | 1.50 | 57 | 27.63 | 15.16 |
| 7 | 16 | 1.88 | 66 | 22.42 | 16.09 |

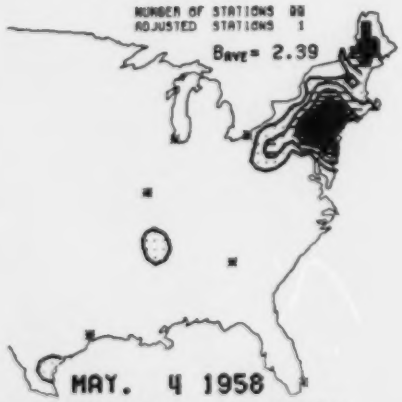


| REGION | # STNS | BEXT | RH % | TEMPERATURE,C | DEWPOINT,C |
|---|---|---|---|---|---|
| 1 | 5 | 4.40 | 79 | 10.99 | 7.21 |
| 2 | 10 | 7.39 | 85 | 12.10 | 9.66 |
| 3 | 10 | 2.20 | 69 | 10.42 | 4.56 |
| 4 | 14 | 1.84 | 48 | 13.84 | 2.69 |
| 5 | 26 | 1.80 | 57 | 27.77 | 18.97 |
| 6 | 10 | 1.69 | 86 | 25.32 | 18.05 |
| 7 | 16 | 1.86 | 90 | 23.66 | 18.71 |

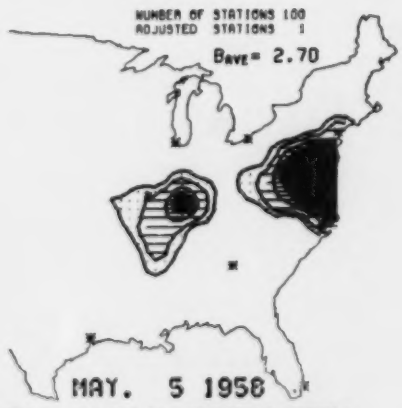


| REGION | # STNS | BEXT | RH % | TEMPERATURE,C | DEWPOINT,C |
|---|---|---|---|---|---|
| 1 | 5 | 1.10 | 50 | 9.43 | -1.22 |
| 2 | 11 | 2.66 | 59 | 9.86 | 1.46 |
| 3 | 10 | 2.55 | 53 | 10.05 | 0.00 |
| 4 | 14 | 1.77 | 49 | 19.00 | 1.34 |
| 5 | 26 | 4.31 | 70 | 23.43 | 17.35 |
| 6 | 10 | 2.03 | 76 | 21.33 | 18.21 |
| 7 | 16 | 1.63 | 48 | 23.05 | 10.86 |

| REGION | # STNS | BEXT | RH % | TEMPERATURE,C | DEWPOINT,C |
|---|---|---|---|---|---|
| 1 | 5 | 1.10 | 50 | 12.44 | -2.00 |
| 2 | 11 | 4.01 | 71 | 9.23 | 3.63 |
| 3 | 10 | 3.02 | 58 | 10.11 | -1.81 |
| 4 | 14 | 1.54 | 34 | 18.70 | 0.59 |
| 5 | 26 | 3.63 | 77 | 19.40 | 15.03 |
| 6 | 10 | 4.09 | 81 | 11.55 | 8.16 |
| 7 | 16 | 1.58 | 41 | 29.15 | 8.05 |



CAPITA

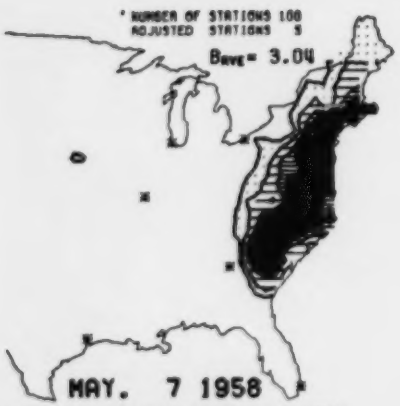


| REGION | # STNS | BEXT | RH % | TEMPERATURE,C | DEWPOINT,C |
|---|---|---|---|---|---|
| 1 | 5 | 0.14 | 66 | 7.10 | 4.00 |
| 2 | 11 | 0.35 | 63 | 8.30 | 6.00 |
| 3 | 18 | 1.78 | 35 | 14.28 | -1.88 |
| 4 | 14 | 1.62 | 53 | 15.98 | 5.03 |
| 5 | 26 | 5.52 | 60 | 14.71 | 8.32 |
| 6 | 10 | 1.78 | 48 | 15.21 | 2.38 |
| 7 | 16 | 1.67 | 37 | 25.10 | 8.23 |

| REGION | # STNS | BEXT | RH % | TEMPERATURE,C | DEWPOINT,C |
|---|---|---|---|---|---|
| 1 | 5 | 0.18 | 89 | 8.77 | 7.77 |
| 2 | 10 | 2.37 | 70 | 11.77 | 6.18 |
| 3 | 18 | 1.00 | 58 | 18.35 | 2.80 |
| 4 | 14 | 1.78 | 53 | 15.94 | 5.00 |
| 5 | 26 | 1.62 | 38 | 20.20 | 5.30 |
| 6 | 10 | 2.13 | 39 | 19.38 | 4.68 |
| 7 | 16 | 1.65 | 55 | 24.54 | 14.08 |

| REGION | # STNS | BEXT | RH % | TEMPERATURE,C | DEWPOINT,C |
|---|---|---|---|---|---|
| 1 | 5 | 1.22 | 37 | 18.10 | 3.22 |
| 2 | 11 | 1.58 | 47 | 16.48 | 3.76 |
| 3 | 18 | 1.78 | 43 | 15.18 | 2.52 |
| 4 | 14 | 1.60 | 37 | 20.31 | 4.05 |
| 5 | 26 | 1.73 | 46 | 23.66 | 10.40 |
| 6 | 10 | 2.73 | 65 | 19.72 | 12.48 |
| 7 | 16 | 2.11 | 68 | 21.45 | 14.82 |

| REGION | # STNS | BEXT | RH % | TEMPERATURE,C | DEWPOINT,C |
|---|---|---|---|---|---|
| 1 | 5 | 1.18 | 27 | 19.21 | -4.99 |
| 2 | 11 | 1.66 | 38 | 16.25 | 2.17 |
| 3 | 18 | 2.10 | 37 | 22.93 | 6.87 |
| 4 | 14 | 1.60 | 38 | 22.53 | 8.78 |
| 5 | 26 | 2.06 | 53 | 24.46 | 14.05 |
| 6 | 10 | 3.58 | 77 | 21.27 | 16.94 |
| 7 | 16 | 2.12 | 58 | 24.71 | 15.44 |

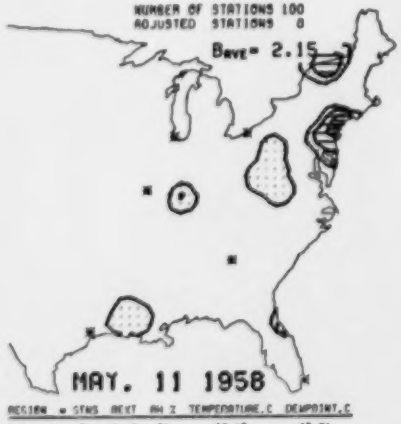


| REGION | # STNS | BEXT | RH % | TEMPERATURE,C | DEWPOINT,C |
|---|---|---|---|---|---|
| 1 | 5 | 2.48 | 64 | 10.10 | 10.21 |
| 2 | 11 | 4.25 | 63 | 20.24 | 12.16 |
| 3 | 18 | 2.04 | 48 | 23.80 | 10.90 |
| 4 | 14 | 1.94 | 32 | 26.50 | 8.64 |
| 5 | 26 | 2.47 | 74 | 23.45 | 18.24 |
| 6 | 10 | 1.61 | 68 | 22.99 | 18.27 |
| 7 | 16 | 1.85 | 53 | 27.81 | 18.21 |

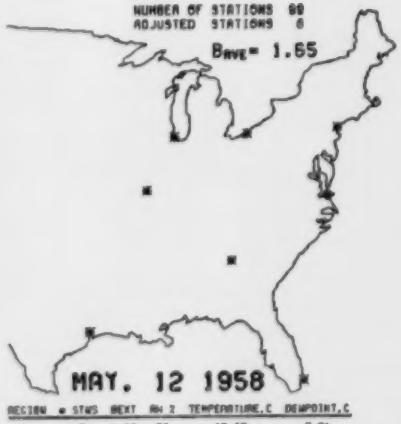


| REGION | # STNS | BEXT | RH % | TEMPERATURE,C | DEWPOINT,C |
|---|---|---|---|---|---|
| 1 | 5 | 1.18 | 58 | 15.48 | 8.21 |
| 2 | 10 | 1.52 | 37 | 19.32 | 4.10 |
| 3 | 18 | 1.64 | 31 | 21.87 | 3.29 |
| 4 | 14 | 1.57 | 38 | 26.28 | 10.39 |
| 5 | 26 | 1.76 | 59 | 25.14 | 16.25 |
| 6 | 10 | 1.67 | 58 | 24.99 | 16.16 |
| 7 | 16 | 1.89 | 51 | 28.38 | 19.27 |

CAPITA

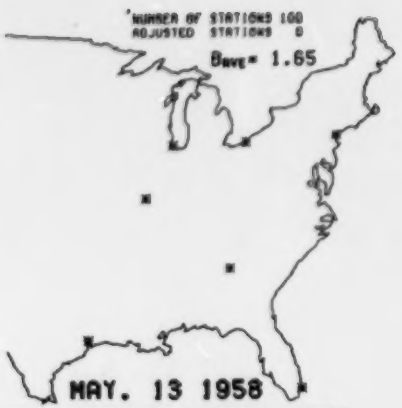


| REGION | # STNS | BEXT | RH % | TEMPERATURE,C | DEWPOINT,C |
|---|---|---|---|---|---|
| 1 | 5 | 1.10 | 48 | 19.10 | 2.66 |
| 2 | 11 | 1.51 | 30 | 17.11 | -0.05 |
| 3 | 18 | 1.75 | 26 | 21.94 | 1.41 |
| 4 | 14 | 1.63 | 46 | 23.60 | 9.81 |
| 5 | 26 | 1.68 | 48 | 23.80 | 11.21 |
| 6 | 10 | 1.58 | 60 | 25.18 | 18.49 |
| 7 | 18 | 1.68 | 64 | 26.51 | 18.21 |

| REGION | # STNS | BEXT | RH % | TEMPERATURE,C | DEWPOINT,C |
|---|---|---|---|---|---|
| 1 | 5 | 1.10 | 48 | 13.68 | 0.33 |
| 2 | 11 | 1.78 | 43 | 18.86 | 3.48 |
| 3 | 18 | 1.75 | 28 | 25.11 | 5.27 |
| 4 | 14 | 1.87 | 68 | 20.31 | 11.58 |
| 5 | 26 | 1.79 | 41 | 24.50 | 8.71 |
| 6 | 10 | 1.52 | 42 | 26.58 | 12.38 |
| 7 | 18 | 2.01 | 63 | 26.20 | 17.04 |

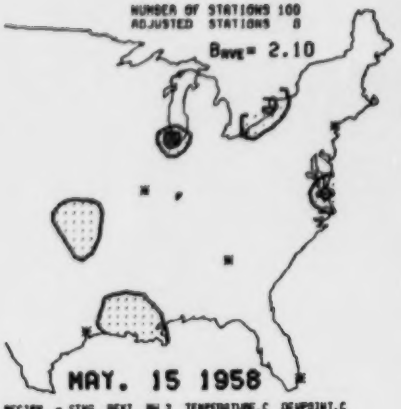


| REGION | # STNS | BEXT | RH % | TEMPERATURE,C | DEWPOINT,C |
|---|---|---|---|---|---|
| 1 | 5 | 1.10 | 48 | 19.21 | 2.44 |
| 2 | 11 | 2.67 | 71 | 14.38 | 8.53 |
| 3 | 18 | 2.48 | 51 | 24.31 | 13.08 |
| 4 | 14 | 1.57 | 42 | 20.48 | 5.75 |
| 5 | 26 | 1.68 | 43 | 26.57 | 12.58 |
| 6 | 10 | 1.71 | 43 | 28.10 | 14.27 |
| 7 | 18 | 2.44 | 63 | 26.19 | 17.82 |

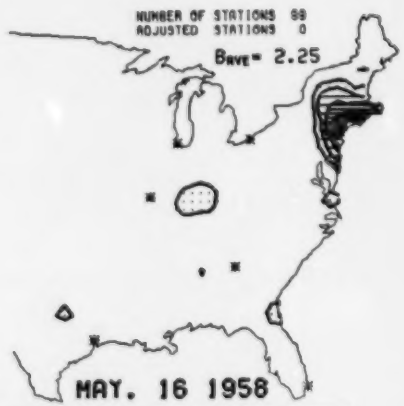


| REGION | # STNS | BEXT | RH % | TEMPERATURE,C | DEWPOINT,C |
|---|---|---|---|---|---|
| 1 | 5 | 3.78 | 84 | 8.21 | 5.77 |
| 2 | 10 | 4.63 | 69 | 16.99 | 8.27 |
| 3 | 18 | 1.92 | 38 | 23.02 | 6.01 |
| 4 | 14 | 1.88 | 48 | 22.89 | 9.08 |
| 5 | 26 | 2.02 | 47 | 26.74 | 14.91 |
| 6 | 10 | 2.23 | 49 | 28.21 | 16.33 |
| 7 | 18 | 2.18 | 58 | 25.94 | 16.34 |

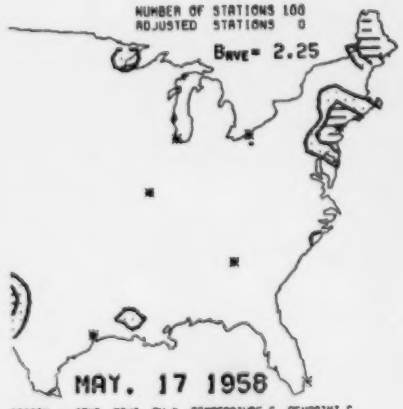


| REGION | # STNS | BEXT | RH % | TEMPERATURE,C | DEWPOINT,C |
|---|---|---|---|---|---|
| 1 | 5 | 3.08 | 58 | 18.88 | 9.92 |
| 2 | 11 | 3.24 | 46 | 22.62 | 9.18 |
| 3 | 18 | 2.23 | 52 | 25.89 | 15.05 |
| 4 | 14 | 1.70 | 58 | 21.58 | 12.13 |
| 5 | 26 | 2.12 | 58 | 27.17 | 15.78 |
| 6 | 10 | 2.05 | 58 | 27.68 | 16.21 |
| 7 | 18 | 2.28 | 58 | 25.34 | 16.31 |

| REGION | # STNS | BEXT | RH % | TEMPERATURE,C | DEWPOINT,C |
|---|---|---|---|---|---|
| 1 | 5 | 2.13 | 55 | 22.44 | 12.77 |
| 2 | 11 | 3.07 | 66 | 22.87 | 16.50 |
| 3 | 18 | 2.08 | 47 | 24.77 | 12.03 |
| 4 | 14 | 2.09 | 38 | 19.99 | 9.56 |
| 5 | 26 | 1.77 | 53 | 27.38 | 16.72 |
| 6 | 10 | 1.57 | 50 | 27.18 | 15.66 |
| 7 | 18 | 1.82 | 58 | 25.20 | 16.07 |



CAPITA

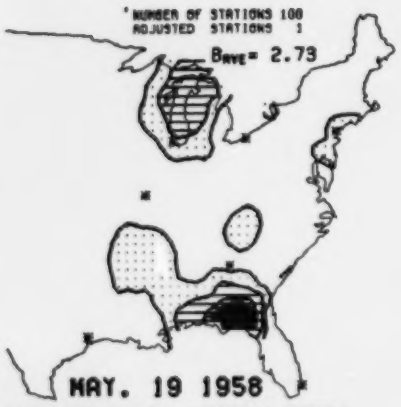


| REGION | # STNS | BEXT | RH % | TEMPERATURE,C | DEWPOINT,C |
|---|---|---|---|---|---|
| 1 | 9 | 2.37 | 58 | 25.55 | 16.77 |
| 2 | 11 | 2.56 | 58 | 22.16 | 12.62 |
| 3 | 18 | 2.58 | 25 | 20.79 | -0.43 |
| 4 | 14 | 1.71 | 29 | 20.31 | 1.70 |
| 5 | 26 | 2.60 | 65 | 25.44 | 18.13 |
| 6 | 10 | 3.08 | 76 | 21.27 | 16.27 |
| 7 | 16 | 1.76 | 66 | 25.19 | 16.29 |

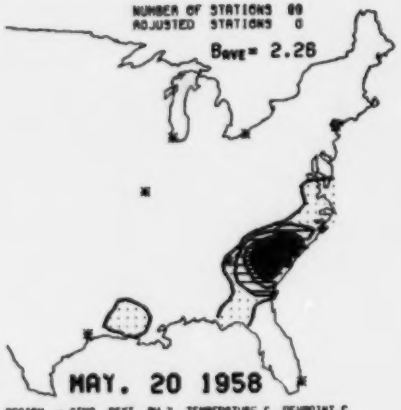


| REGION | # STNS | BEXT | RH % | TEMPERATURE,C | DEWPOINT,C |
|---|---|---|---|---|---|
| 1 | 9 | 1.40 | 45 | 18.21 | 5.88 |
| 2 | 10 | 2.38 | 58 | 20.10 | 8.16 |
| 3 | 18 | 1.76 | 22 | 20.35 | -2.21 |
| 4 | 14 | 1.74 | 38 | 18.83 | 1.62 |
| 5 | 26 | 3.57 | 72 | 23.30 | 17.75 |
| 6 | 10 | 1.52 | 50 | 24.63 | 12.88 |
| 7 | 16 | 1.87 | 66 | 26.04 | 16.90 |

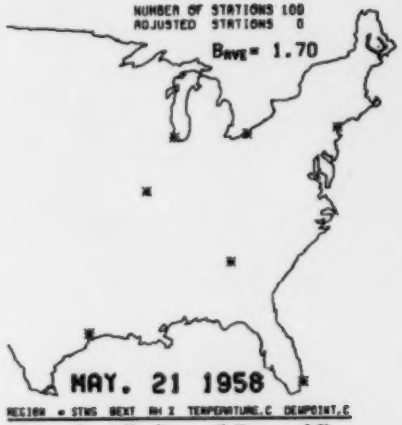


| REGION | # STNS | BEXT | RH % | TEMPERATURE,C | DEWPOINT,C |
|---|---|---|---|---|---|
| 1 | 9 | 1.55 | 56 | 18.10 | 9.78 |
| 2 | 11 | 1.68 | 25 | 19.76 | -1.21 |
| 3 | 18 | 1.75 | 21 | 21.38 | -1.91 |
| 4 | 14 | 1.80 | 42 | 23.84 | 9.26 |
| 5 | 26 | 1.73 | 46 | 25.89 | 11.81 |
| 6 | 10 | 1.44 | 38 | 25.77 | 9.71 |
| 7 | 16 | 1.86 | 47 | 28.42 | 13.86 |

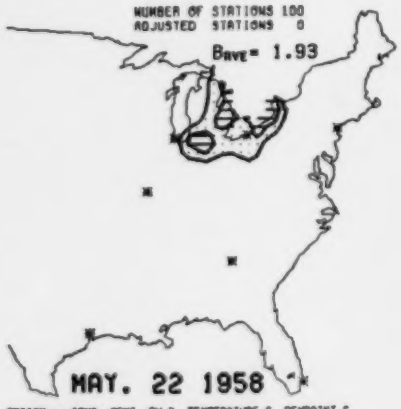


| REGION | # STNS | BEXT | RH % | TEMPERATURE,C | DEWPOINT,C |
|---|---|---|---|---|---|
| 1 | 9 | 1.39 | 58 | 18.10 | 9.88 |
| 2 | 11 | 2.12 | 47 | 18.38 | 5.05 |
| 3 | 18 | 2.77 | 38 | 17.83 | 11.06 |
| 4 | 14 | 1.58 | 45 | 17.97 | 5.55 |
| 5 | 26 | 1.98 | 58 | 27.62 | 15.10 |
| 6 | 10 | 1.50 | 46 | 28.18 | 13.83 |
| 7 | 16 | 1.79 | 47 | 28.06 | 14.78 |

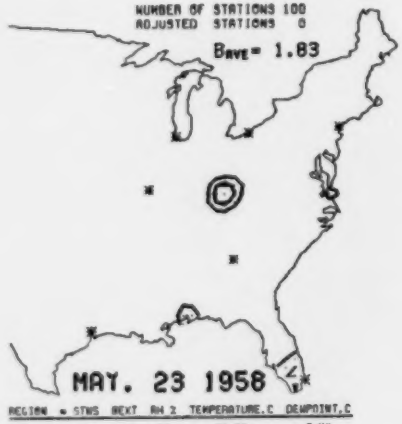


| REGION | # STNS | BEXT | RH % | TEMPERATURE,C | DEWPOINT,C |
|---|---|---|---|---|---|
| 1 | 9 | 1.10 | 37 | 17.46 | 2.48 |
| 2 | 11 | 1.51 | 48 | 16.20 | 3.08 |
| 3 | 18 | 1.87 | 43 | 15.11 | 4.51 |
| 4 | 14 | 1.88 | 48 | 19.59 | 4.89 |
| 5 | 26 | 2.21 | 61 | 25.78 | 17.32 |
| 6 | 10 | 2.32 | 57 | 25.71 | 16.05 |
| 7 | 16 | 1.73 | 47 | 29.29 | 16.29 |

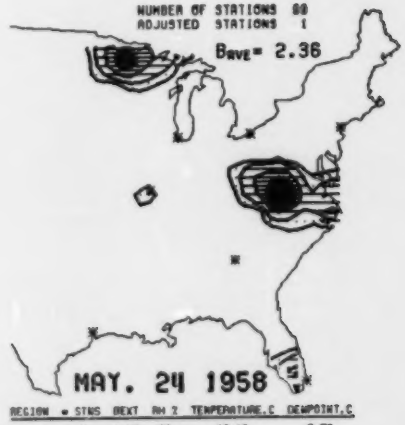


| REGION | # STNS | BEXT | RH % | TEMPERATURE,C | DEWPOINT,C |
|---|---|---|---|---|---|
| 1 | 9 | 1.10 | 58 | 18.46 | 9.77 |
| 2 | 10 | 1.78 | 42 | 20.68 | 7.05 |
| 3 | 18 | 1.69 | 41 | 21.18 | 7.21 |
| 4 | 14 | 2.25 | 58 | 21.77 | 12.57 |
| 5 | 26 | 3.56 | 66 | 25.25 | 18.11 |
| 6 | 10 | 2.03 | 48 | 28.60 | 15.71 |
| 7 | 16 | 1.66 | 47 | 30.06 | 17.08 |



CAPITA

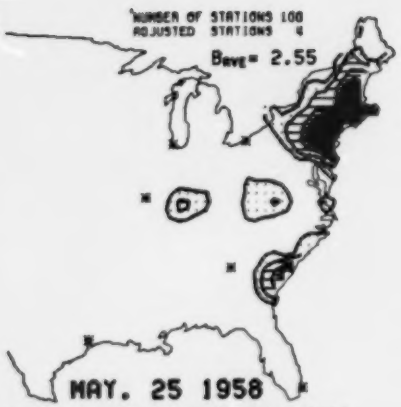


| REGION | # STNS | BEXT | RH % | TEMPERATURE,C | DEWPOINT,C |
|---|---|---|---|---|---|
| 1 | 9 | 7.48 | 82 | 15.68 | 10.53 |
| 2 | 11 | 8.04 | 82 | 18.82 | 14.68 |
| 3 | 18 | 2.10 | 48 | 20.70 | 8.02 |
| 4 | 14 | 1.54 | 35 | 22.18 | 5.62 |
| 5 | 26 | 2.58 | 73 | 25.58 | 20.25 |
| 6 | 10 | 2.12 | 61 | 26.77 | 18.16 |
| 7 | 16 | 1.67 | 58 | 26.81 | 18.12 |

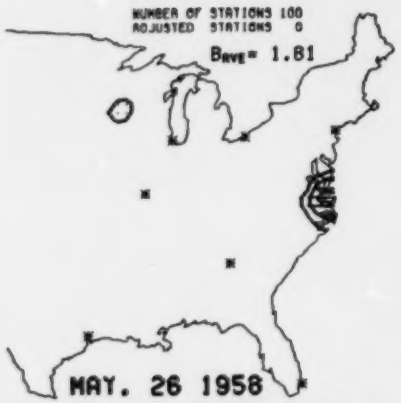


| REGION | # STNS | BEXT | RH % | TEMPERATURE,C | DEWPOINT,C |
|---|---|---|---|---|---|
| 1 | 9 | 1.26 | 46 | 17.66 | 5.21 |
| 2 | 11 | 1.68 | 48 | 17.25 | 6.08 |
| 3 | 18 | 1.57 | 35 | 19.56 | 3.19 |
| 4 | 14 | 1.65 | 48 | 22.53 | 9.71 |
| 5 | 26 | 1.88 | 60 | 25.18 | 18.42 |
| 6 | 10 | 1.73 | 47 | 28.55 | 14.16 |
| 7 | 16 | 1.64 | 47 | 28.88 | 17.25 |

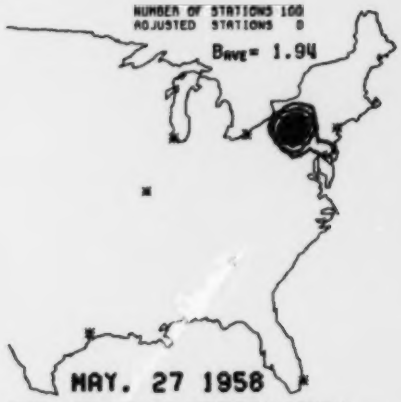


| REGION | # STNS | BEXT | RH % | TEMPERATURE,C | DEWPOINT,C |
|---|---|---|---|---|---|
| 1 | 9 | 1.18 | 41 | 18.77 | 4.88 |
| 2 | 11 | 1.38 | 48 | 21.16 | 6.88 |
| 3 | 18 | 1.79 | 38 | 25.62 | 9.56 |
| 4 | 14 | 1.57 | 45 | 21.58 | 8.00 |
| 5 | 26 | 1.88 | 61 | 25.63 | 14.48 |
| 6 | 10 | 2.06 | 48 | 28.55 | 15.48 |
| 7 | 16 | 1.81 | 43 | 82.84 | 17.39 |

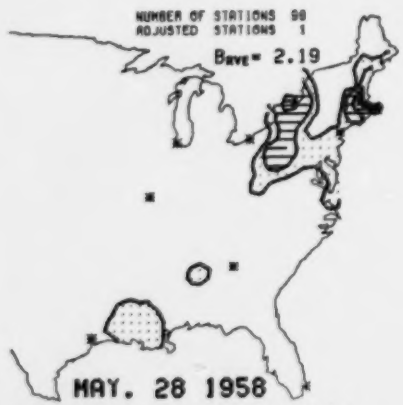


| REGION | # STNS | BEXT | RH % | TEMPERATURE,C | DEWPOINT,C |
|---|---|---|---|---|---|
| 1 | 9 | 6.97 | 74 | 18.77 | 13.88 |
| 2 | 10 | 3.75 | 66 | 20.16 | 12.93 |
| 3 | 18 | 1.65 | 48 | 16.75 | 5.33 |
| 4 | 14 | 1.56 | 37 | 20.99 | 5.19 |
| 5 | 28 | 2.18 | 58 | 27.51 | 16.36 |
| 6 | 10 | 1.82 | 52 | 27.71 | 16.32 |
| 7 | 16 | 1.87 | 58 | 30.19 | 18.05 |

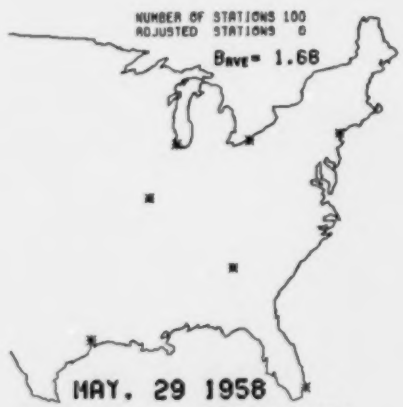


| REGION | # STNS | BEXT | RH % | TEMPERATURE,C | DEWPOINT,C |
|---|---|---|---|---|---|
| 1 | 9 | 1.26 | 52 | 18.88 | 7.38 |
| 2 | 11 | 1.53 | 46 | 16.86 | 4.33 |
| 3 | 18 | 1.59 | 31 | 21.13 | 3.17 |
| 4 | 14 | 1.69 | 41 | 25.67 | 10.88 |
| 5 | 26 | 1.74 | 47 | 26.12 | 13.17 |
| 6 | 10 | 1.48 | 37 | 24.44 | 8.77 |
| 7 | 16 | 1.68 | 48 | 30.18 | 17.78 |

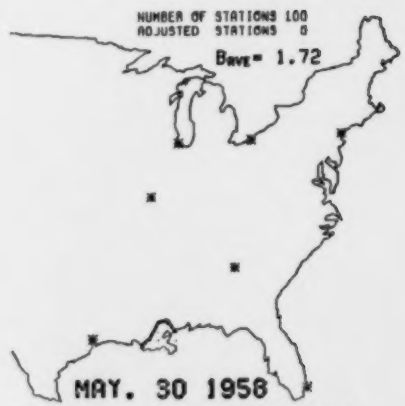


| REGION | # STNS | BEXT | RH % | TEMPERATURE,C | DEWPOINT,C |
|---|---|---|---|---|---|
| 1 | 9 | 1.16 | 58 | 21.43 | 9.88 |
| 2 | 11 | 1.66 | 43 | 23.23 | 8.84 |
| 3 | 18 | 1.62 | 57 | 26.18 | 10.27 |
| 4 | 14 | 1.63 | 69 | 23.82 | 15.98 |
| 5 | 26 | 1.68 | 46 | 27.43 | 14.48 |
| 6 | 10 | 1.69 | 39 | 27.44 | 11.38 |
| 7 | 18 | 1.77 | 48 | 31.88 | 17.78 |

CAPITA

| REGION | STNS | BEXT | RH % | TEMPERATURE,C | DEWPOINT,C |
|---|---|---|---|---|---|
| 1 | 5 | 1.57 | 58 | 22.21 | 7.00 |
| 2 | 11 | 1.84 | 58 | 26.81 | 11.40 |
| 3 | 18 | 2.65 | 62 | 24.62 | 18.50 |
| 4 | 14 | 3.15 | 76 | 20.81 | 16.10 |
| 5 | 26 | 1.82 | 57 | 28.15 | 18.66 |
| 6 | 10 | 1.74 | 47 | 29.44 | 18.80 |
| 7 | 18 | 1.73 | 47 | 30.78 | 17.87 |

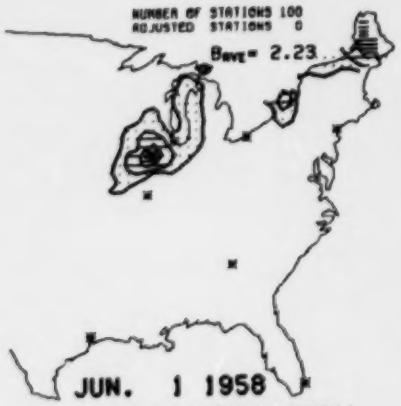


| REGION | STNS | BEXT | RH % | TEMPERATURE,C | DEWPOINT,C |
|---|---|---|---|---|---|
| 1 | 5 | 3.43 | 62 | 25.32 | 14.00 |
| 2 | 11 | 2.35 | 60 | 26.05 | 17.42 |
| 3 | 18 | 2.87 | 78 | 20.21 | 15.98 |
| 4 | 14 | 1.58 | 67 | 17.61 | 11.26 |
| 5 | 26 | 1.06 | 65 | 20.20 | 10.07 |
| 6 | 10 | 1.93 | 59 | 28.60 | 18.71 |
| 7 | 18 | 1.87 | 47 | 30.83 | 17.83 |

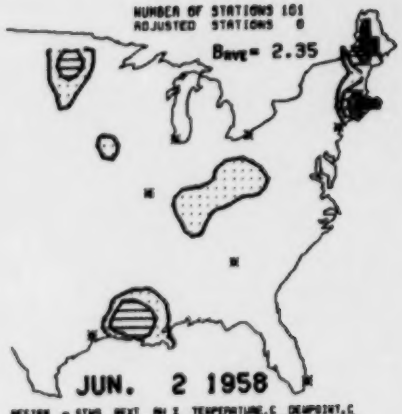


| REGION | STNS | BEXT | RH % | TEMPERATURE,C | DEWPOINT,C |
|---|---|---|---|---|---|
| 1 | 5 | 0.22 | 65 | 18.60 | 13.00 |
| 2 | 12 | 1.87 | 78 | 17.54 | 11.00 |
| 3 | 18 | 2.25 | 65 | 15.78 | 10.02 |
| 4 | 14 | 2.21 | 76 | 18.19 | 13.44 |
| 5 | 26 | 1.82 | 58 | 20.30 | 19.20 |
| 6 | 10 | 2.52 | 60 | 26.88 | 18.05 |
| 7 | 18 | 1.83 | 48 | 30.83 | 17.04 |

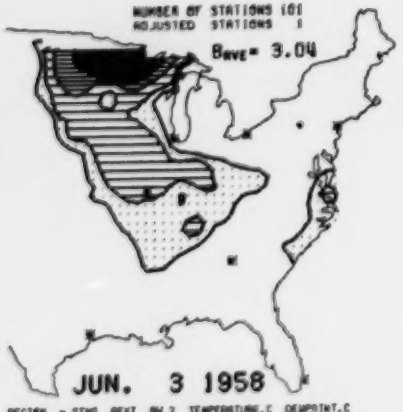


| REGION | STNS | BEXT | RH % | TEMPERATURE,C | DEWPOINT,C |
|---|---|---|---|---|---|
| 1 | 5 | 1.18 | 41 | 18.32 | 4.00 |
| 2 | 12 | 1.74 | 43 | 20.73 | 7.63 |
| 3 | 18 | 2.64 | 54 | 19.31 | 9.50 |
| 4 | 14 | 4.20 | 74 | 21.00 | 15.74 |
| 5 | 26 | 2.36 | 63 | 25.10 | 17.40 |
| 6 | 10 | 2.92 | 55 | 27.60 | 17.80 |
| 7 | 18 | 1.78 | 47 | 31.21 | 18.05 |

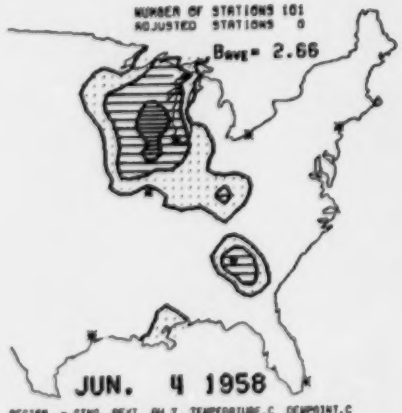


| REGION | STNS | BEXT | RH % | TEMPERATURE,C | DEWPOINT,C |
|---|---|---|---|---|---|
| 1 | 5 | 1.18 | 45 | 19.21 | 8.44 |
| 2 | 12 | 1.73 | 44 | 23.05 | 10.04 |
| 3 | 18 | 3.70 | 53 | 24.78 | 14.31 |
| 4 | 14 | 2.27 | 61 | 28.00 | 17.41 |
| 5 | 26 | 2.20 | 56 | 25.22 | 15.65 |
| 6 | 10 | 2.68 | 56 | 29.10 | 19.49 |
| 7 | 18 | 1.78 | 47 | 31.14 | 18.32 |

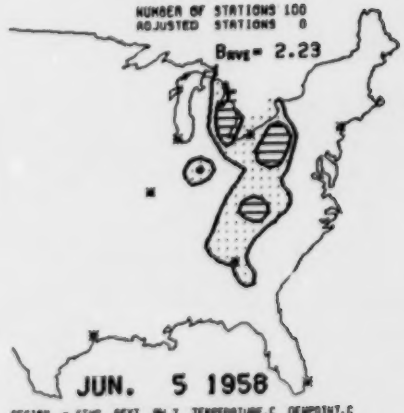


| REGION | STNS | BEXT | RH % | TEMPERATURE,C | DEWPOINT,C |
|---|---|---|---|---|---|
| 1 | 5 | 1.44 | 48 | 19.99 | 8.00 |
| 2 | 11 | 2.51 | 52 | 24.13 | 13.78 |
| 3 | 18 | 2.74 | 59 | 24.50 | 15.82 |
| 4 | 14 | 1.60 | 64 | 18.80 | 9.43 |
| 5 | 26 | 2.15 | 56 | 26.68 | 17.08 |
| 6 | 10 | 2.82 | 56 | 29.71 | 19.88 |
| 7 | 18 | 1.88 | 47 | 31.38 | 18.64 |

CAPITA

| REGION | STNS | BEXT | RH % | TEMPERATURE,C | DEWPOINT,C |
|---|---|---|---|---|---|
| 1 | 5 | 1.18 | [illegible] | 16.77 | [illegible] |
| 2 | 12 | 1.61 | [illegible] | 17.44 | [illegible] |
| 3 | 18 | 1.81 | 41 | 18.62 | [illegible] |
| 4 | 14 | 1.80 | [illegible] | 20.76 | [illegible] |
| 5 | 26 | 2.18 | 62 | [illegible] | 17.76 |
| 6 | 10 | 2.25 | [illegible] | [illegible] | 17.[illegible] |
| 7 | 18 | 1.[illegible] | [illegible] | [illegible] | [illegible] |

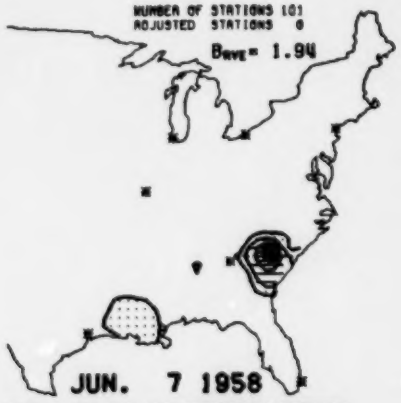


| REGION | STNS | BEXT | RH % | TEMPERATURE,C | DEWPOINT,C |
|---|---|---|---|---|---|
| 1 | 5 | 1.18 | [illegible] | 17.[illegible] | [illegible] |
| 2 | 12 | 1.68 | 41 | 18.78 | [illegible] |
| 3 | 18 | 1.[illegible] | [illegible] | [illegible] | [illegible] |
| 4 | 14 | 1.78 | [illegible] | [illegible] | [illegible] |
| 5 | 26 | 2.48 | [illegible] | [illegible] | [illegible] |
| 6 | 10 | 1.85 | 45 | [illegible] | 15.21 |
| 7 | 18 | 1.77 | 47 | [illegible] | 18.18 |

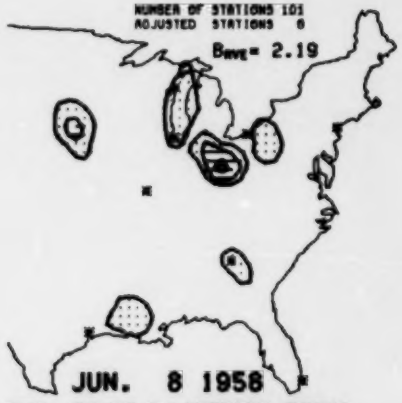


| REGION | STNS | BEXT | RH % | TEMPERATURE,C | DEWPOINT,C |
|---|---|---|---|---|---|
| 1 | 5 | 1.61 | [illegible] | 18.21 | [illegible] |
| 2 | 12 | 2.08 | 67 | [illegible] | [illegible] |
| 3 | 18 | 2.81 | 74 | [illegible] | [illegible] |
| 4 | 14 | 2.03 | [illegible] | [illegible] | [illegible] |
| 5 | 26 | 1.80 | 57 | [illegible] | 18.76 |
| 6 | 10 | 1.[illegible] | [illegible] | [illegible] | 18.77 |
| 7 | 18 | 1.72 | 47 | [illegible] | 17.[illegible] |

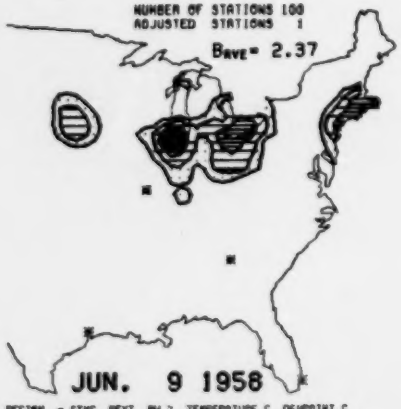


| REGION | STNS | BEXT | RH % | TEMPERATURE,C | DEWPOINT,C |
|---|---|---|---|---|---|
| 1 | 9 | 3.48 | 57 | 20.31 | 10.44 |
| 2 | 11 | 3.43 | 68 | 22.67 | 16.10 |
| 3 | 18 | 4.52 | 70 | 22.34 | 18.58 |
| 4 | 14 | 2.08 | 64 | 23.80 | 18.29 |
| 5 | 26 | 1.95 | 54 | 30.76 | 20.18 |
| 6 | 10 | 1.81 | 56 | 30.10 | 19.82 |
| 7 | 18 | 1.61 | 47 | 31.48 | 17.70 |

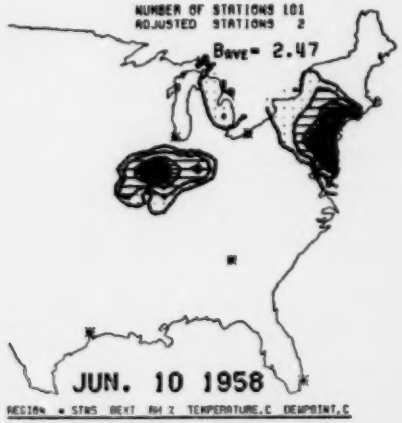


| REGION | STNS | BEXT | RH % | TEMPERATURE,C | DEWPOINT,C |
|---|---|---|---|---|---|
| 1 | 5 | 1.57 | 61 | 14.88 | 7.10 |
| 2 | 12 | 7.58 | 86 | 18.23 | 15.82 |
| 3 | 18 | 3.38 | 77 | 23.85 | 18.66 |
| 4 | 14 | 1.86 | 55 | 22.41 | 12.29 |
| 5 | 26 | 2.32 | 58 | 29.84 | 20.63 |
| 6 | 10 | 1.50 | 58 | 30.60 | 18.68 |
| 7 | 18 | 1.68 | 47 | 32.18 | 18.05 |

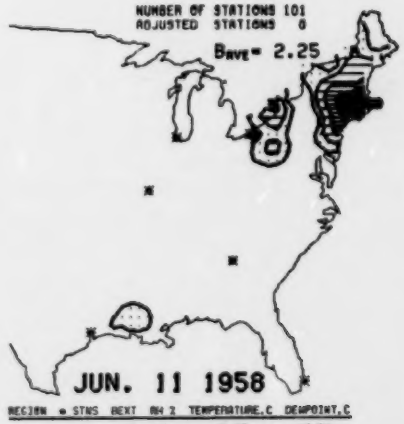


| REGION | STNS | BEXT | RH % | TEMPERATURE,C | DEWPOINT,C |
|---|---|---|---|---|---|
| 1 | 5 | 6.88 | 83 | 16.55 | 13.88 |
| 2 | 12 | 4.71 | 69 | 24.25 | 17.77 |
| 3 | 18 | 2.04 | 64 | 19.68 | 12.48 |
| 4 | 14 | 1.61 | 48 | 18.61 | 8.42 |
| 5 | 26 | 1.77 | 53 | 31.19 | 20.40 |
| 6 | 10 | 1.63 | 68 | 27.93 | 19.27 |
| 7 | 18 | 1.70 | 58 | 31.68 | 18.51 |

CAPITA

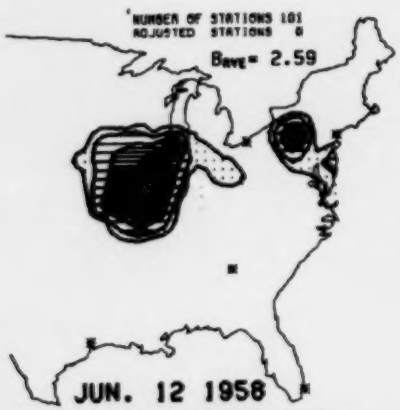


| REGION | STNS | BEXT | RH % | TEMPERATURE,C | DEWPOINT,C |
|---|---|---|---|---|---|
| 1 | 5 | 1.47 | 48 | 25.88 | 11.21 |
| 2 | 12 | 3.08 | 51 | 23.14 | 12.32 |
| 3 | 18 | 3.52 | 61 | 21.88 | 13.28 |
| 4 | 14 | 2.88 | 73 | 18.89 | 14.47 |
| 5 | 26 | 1.06 | 57 | 30.10 | 20.26 |
| 6 | 10 | 1.81 | 54 | 29.71 | 19.38 |
| 7 | 18 | 1.58 | 48 | 31.90 | 18.57 |

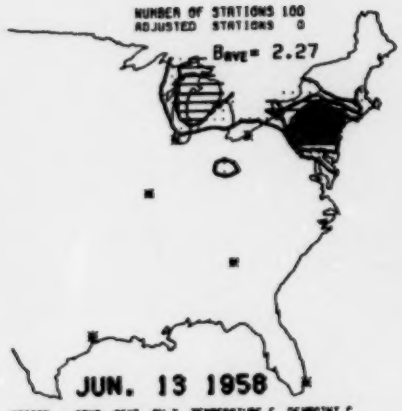


| REGION | STNS | BEXT | RH % | TEMPERATURE,C | DEWPOINT,C |
|---|---|---|---|---|---|
| 1 | 5 | 2.08 | 52 | 22.10 | 11.38 |
| 2 | 11 | 0.38 | 76 | 22.47 | 17.82 |
| 3 | 18 | 2.60 | 78 | 23.54 | 18.88 |
| 4 | 14 | 1.87 | 81 | 21.10 | 12.66 |
| 5 | 26 | 1.04 | 54 | 32.30 | 21.47 |
| 6 | 10 | 1.48 | 48 | 33.11 | 20.77 |
| 7 | 18 | 1.62 | 48 | 32.01 | 19.54 |

| REGION | STNS | BEXT | RH % | TEMPERATURE,C | DEWPOINT,C |
|---|---|---|---|---|---|
| 1 | 5 | 1.18 | 27 | 17.88 | -1.86 |
| 2 | 12 | 1.58 | 36 | 18.89 | 3.05 |
| 3 | 18 | 2.32 | 48 | 18.39 | 7.24 |
| 4 | 14 | 1.61 | 68 | 19.60 | 10.88 |
| 5 | 26 | 1.72 | 53 | 30.78 | 19.73 |
| 6 | 10 | 2.84 | 62 | 30.18 | 21.77 |
| 7 | 18 | 1.84 | 55 | 31.58 | 20.88 |

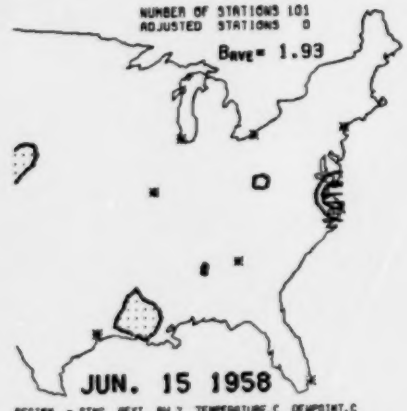


| REGION | STNS | BEXT | RH % | TEMPERATURE,C | DEWPOINT,C |
|---|---|---|---|---|---|
| 1 | 5 | 1.18 | 28 | 19.43 | 0.22 |
| 2 | 12 | 1.62 | 39 | 18.69 | 4.30 |
| 3 | 18 | 1.75 | 55 | 18.45 | 8.91 |
| 4 | 14 | 1.73 | 68 | 18.82 | 10.47 |
| 5 | 26 | 2.02 | 58 | 28.41 | 19.28 |
| 6 | 10 | 2.08 | 71 | 27.10 | 21.18 |
| 7 | 18 | 1.81 | 58 | 31.42 | 22.28 |

| REGION | STNS | BEXT | RH % | TEMPERATURE,C | DEWPOINT,C |
|---|---|---|---|---|---|
| 1 | 5 | 1.19 | 38 | 17.43 | 2.10 |
| 2 | 12 | 1.52 | 32 | 20.27 | 2.77 |
| 3 | 18 | 1.57 | 36 | 20.98 | 5.33 |
| 4 | 14 | 1.60 | 56 | 20.75 | 11.28 |
| 5 | 26 | 1.94 | 55 | 27.00 | 16.72 |
| 6 | 10 | 1.75 | 58 | 25.49 | 15.66 |
| 7 | 18 | 2.72 | 68 | 28.71 | 21.69 |

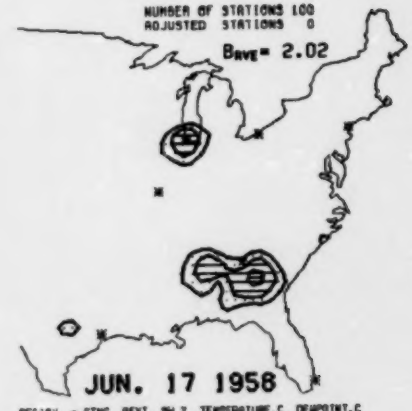


| REGION | STNS | BEXT | RH % | TEMPERATURE,C | DEWPOINT,C |
|---|---|---|---|---|---|
| 1 | 5 | 1.22 | 54 | 14.99 | 5.44 |
| 2 | 11 | 1.51 | 46 | 17.87 | 6.10 |
| 3 | 18 | 2.22 | 50 | 20.84 | 9.22 |
| 4 | 14 | 1.00 | 52 | 21.50 | 10.86 |
| 5 | 26 | 2.14 | 51 | 26.15 | 14.56 |
| 6 | 10 | 1.93 | 58 | 25.49 | 15.71 |
| 7 | 18 | 1.82 | 67 | 27.80 | 21.07 |

CAPITA

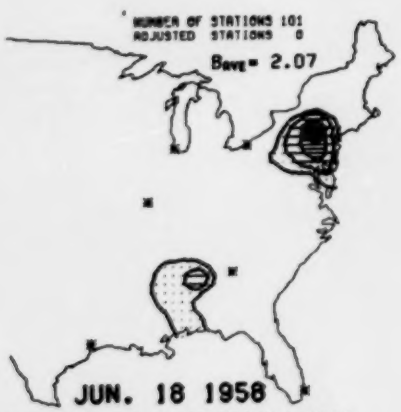


| REGION | # STNS | BEXT | RH % | TEMPERATURE,C | DEWPOINT,C |
|---|---|---|---|---|---|
| 1 | 9 | 1.10 | 95 | 19.99 | 4.10 |
| 2 | 12 | 3.05 | 63 | 17.90 | 10.09 |
| 3 | 18 | 1.70 | 52 | 20.70 | 10.21 |
| 4 | 14 | 1.79 | 81 | 22.61 | 11.50 |
| 5 | 26 | 2.11 | 62 | 20.67 | 17.70 |
| 6 | 10 | 2.27 | 53 | 27.21 | 16.55 |
| 7 | 16 | 1.70 | 66 | 30.60 | 20.76 |

| REGION | # STNS | BEXT | RH % | TEMPERATURE,C | DEWPOINT,C |
|---|---|---|---|---|---|
| 1 | 9 | 5.44 | 95 | 17.32 | 9.56 |
| 2 | 12 | 2.40 | 58 | 18.71 | 10.78 |
| 3 | 18 | 2.06 | 67 | 21.35 | 14.62 |
| 4 | 14 | 1.60 | 53 | 22.67 | 12.20 |
| 5 | 26 | 2.10 | 55 | 26.05 | 17.64 |
| 6 | 10 | 2.38 | 68 | 26.96 | 19.60 |
| 7 | 16 | 1.62 | 66 | 30.70 | 21.34 |

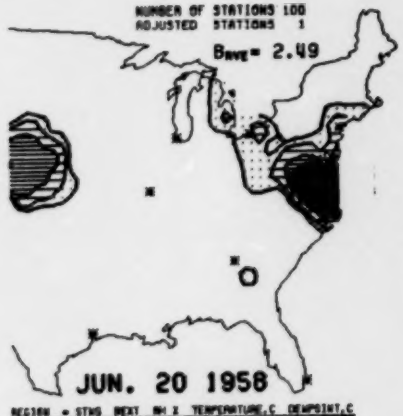


| REGION | # STNS | BEXT | RH % | TEMPERATURE,C | DEWPOINT,C |
|---|---|---|---|---|---|
| 1 | 9 | 1.81 | 88 | 16.10 | 9.20 |
| 2 | 12 | 3.20 | 72 | 18.28 | 12.72 |
| 3 | 18 | 2.51 | 80 | 22.48 | 19.10 |
| 4 | 14 | 2.62 | 66 | 17.69 | 8.17 |
| 5 | 26 | 3.26 | 67 | 27.36 | 20.27 |
| 6 | 10 | 2.04 | 83 | 28.32 | 20.49 |
| 7 | 16 | 1.62 | 87 | 31.11 | 21.90 |

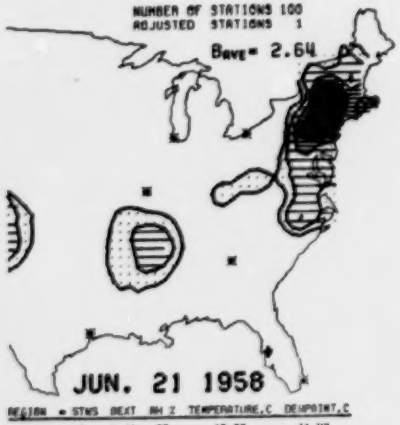


| REGION | # STNS | BEXT | RH % | TEMPERATURE,C | DEWPOINT,C |
|---|---|---|---|---|---|
| 1 | 9 | 4.08 | 77 | 15.55 | 11.49 |
| 2 | 11 | 6.68 | 88 | 17.72 | 11.61 |
| 3 | 18 | 1.81 | 45 | 19.88 | 7.00 |
| 4 | 14 | 1.88 | 42 | 20.59 | 6.56 |
| 5 | 26 | 2.89 | 68 | 27.41 | 20.78 |
| 6 | 10 | 2.53 | 83 | 27.60 | 19.66 |
| 7 | 16 | 2.06 | 70 | 28.97 | 20.72 |

| REGION | # STNS | BEXT | RH % | TEMPERATURE,C | DEWPOINT,C |
|---|---|---|---|---|---|
| 1 | 9 | 1.55 | 56 | 20.68 | 8.68 |
| 2 | 12 | 1.56 | 38 | 20.55 | 6.05 |
| 3 | 18 | 1.57 | 38 | 21.47 | 6.87 |
| 4 | 14 | 1.67 | 68 | 18.68 | 10.03 |
| 5 | 26 | 2.55 | 68 | 23.60 | 17.38 |
| 6 | 10 | 2.45 | 59 | 23.71 | 16.99 |
| 7 | 16 | 2.36 | 71 | 25.20 | 18.12 |

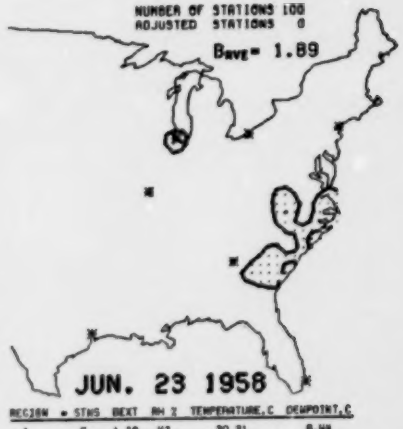


| REGION | # STNS | BEXT | RH % | TEMPERATURE,C | DEWPOINT,C |
|---|---|---|---|---|---|
| 1 | 9 | 1.39 | 42 | 20.21 | 8.44 |
| 2 | 12 | 1.87 | 47 | 21.19 | 9.34 |
| 3 | 18 | 1.95 | 52 | 19.87 | 9.56 |
| 4 | 14 | 1.84 | 48 | 22.08 | 10.51 |
| 5 | 26 | 2.48 | 68 | 23.67 | 17.48 |
| 6 | 10 | 1.48 | 47 | 25.27 | 13.18 |
| 7 | 16 | 1.70 | 56 | 28.28 | 17.66 |



CAPITA

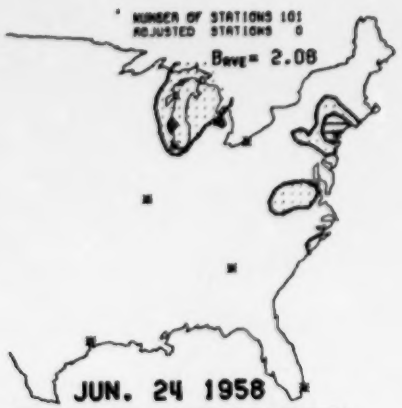


| REGION | # STNS | BEXT | RH % | TEMPERATURE,C | DEWPOINT,C |
|---|---|---|---|---|---|
| 1 | 5 | 1.72 | 43 | 29.77 | 10.21 |
| 2 | 12 | 9.09 | 50 | 29.62 | 12.81 |
| 3 | 18 | 2.38 | 61 | 21.75 | 15.73 |
| 4 | 14 | 1.54 | 55 | 19.67 | 10.51 |
| 5 | 26 | 2.10 | 61 | 26.81 | 18.20 |
| 6 | 10 | 1.42 | 41 | 27.71 | 13.21 |
| 7 | 18 | 1.62 | 49 | 31.52 | 19.14 |

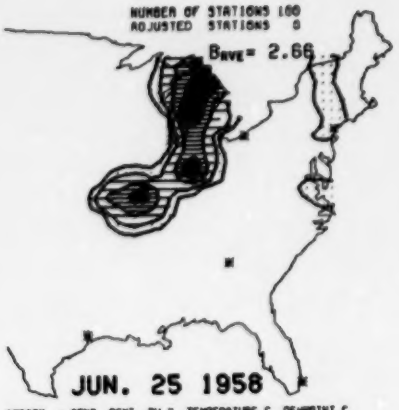


| REGION | # STNS | BEXT | RH % | TEMPERATURE,C | DEWPOINT,C |
|---|---|---|---|---|---|
| 1 | 5 | 2.58 | 50 | 28.55 | 16.33 |
| 2 | 11 | 2.66 | 58 | 25.60 | 17.06 |
| 3 | 18 | 4.02 | 74 | 19.99 | 14.93 |
| 4 | 14 | 2.12 | 55 | 15.15 | 5.83 |
| 5 | 26 | 2.00 | 57 | 28.66 | 20.03 |
| 6 | 10 | 1.52 | 47 | 30.55 | 18.10 |
| 7 | 18 | 1.72 | 58 | 26.60 | 17.60 |

| REGION | # STNS | BEXT | RH % | TEMPERATURE,C | DEWPOINT,C |
|---|---|---|---|---|---|
| 1 | 5 | 4.58 | 78 | 22.68 | 18.10 |
| 2 | 12 | 2.56 | 66 | 23.18 | 15.73 |
| 3 | 18 | 1.88 | 52 | 20.67 | 10.39 |
| 4 | 14 | 1.54 | 45 | 21.08 | 9.68 |
| 5 | 26 | 2.67 | 67 | 28.29 | 22.32 |
| 6 | 10 | 2.00 | 77 | 21.77 | 17.55 |
| 7 | 18 | 1.62 | 53 | 24.58 | 13.05 |

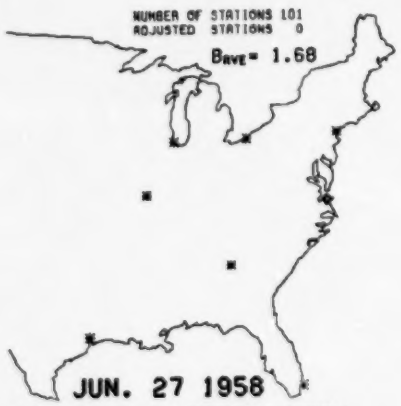


| REGION | # STNS | BEXT | RH % | TEMPERATURE,C | DEWPOINT,C |
|---|---|---|---|---|---|
| 1 | 5 | 1.18 | 43 | 29.10 | 10.86 |
| 2 | 12 | 1.58 | 43 | 29.74 | 10.54 |
| 3 | 18 | 1.74 | 43 | 23.37 | 10.04 |
| 4 | 14 | 1.54 | 38 | 25.43 | 9.87 |
| 5 | 26 | 1.60 | 41 | 26.27 | 10.08 |
| 6 | 10 | 1.43 | 47 | 26.88 | 12.06 |
| 7 | 18 | 1.67 | 46 | 27.67 | 13.04 |

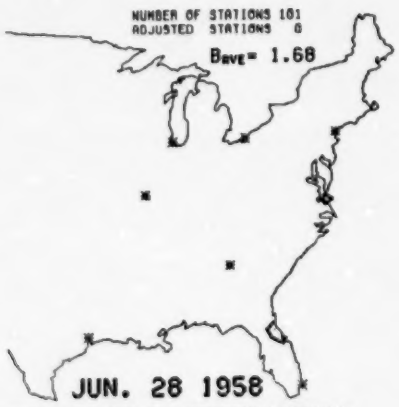


| REGION | # STNS | BEXT | RH % | TEMPERATURE,C | DEWPOINT,C |
|---|---|---|---|---|---|
| 1 | 5 | 1.18 | 43 | 29.21 | 9.77 |
| 2 | 12 | 1.52 | 36 | 24.57 | 7.72 |
| 3 | 18 | 1.64 | 38 | 25.52 | 9.71 |
| 4 | 14 | 1.57 | 38 | 28.98 | 13.36 |
| 5 | 26 | 2.06 | 53 | 27.11 | 15.78 |
| 6 | 10 | 1.58 | 40 | 26.68 | 11.88 |
| 7 | 18 | 1.72 | 48 | 28.57 | 18.36 |

| REGION | # STNS | BEXT | RH % | TEMPERATURE,C | DEWPOINT,C |
|---|---|---|---|---|---|
| 1 | 5 | 1.20 | 35 | 26.43 | 9.88 |
| 2 | 11 | 1.68 | 37 | 27.57 | 11.66 |
| 3 | 18 | 1.84 | 45 | 27.58 | 14.47 |
| 4 | 14 | 1.63 | 47 | 28.88 | 18.34 |
| 5 | 26 | 1.84 | 47 | 28.28 | 15.55 |
| 6 | 10 | 1.62 | 38 | 28.71 | 13.38 |
| 7 | 18 | 1.58 | 48 | 29.88 | 17.87 |



CAPITA

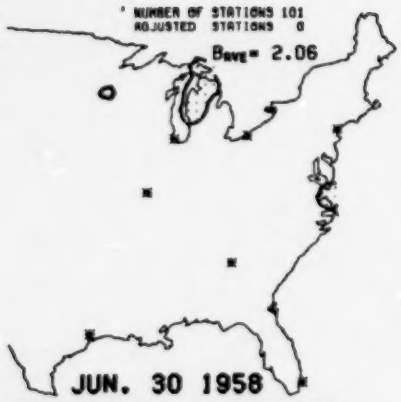


| REGION | # STNS | BEXT | RH % | TEMPERATURE,C | DEWPOINT,C |
|---|---|---|---|---|---|
| 1 | 6 | 2.58 | 48 | 28.10 | 15.86 |
| 2 | 12 | 2.27 | 48 | 28.69 | 16.69 |
| 3 | 18 | 2.11 | 47 | 28.89 | 16.19 |
| 4 | 14 | 1.86 | 64 | 28.05 | 17.66 |
| 5 | 26 | 2.05 | 48 | 28.60 | 16.64 |
| 6 | 10 | 1.87 | 48 | 29.33 | 16.48 |
| 7 | 18 | 1.84 | 52 | 30.89 | 18.84 |

| REGION | # STNS | BEXT | RH % | TEMPERATURE,C | DEWPOINT,C |
|---|---|---|---|---|---|
| 1 | 6 | 5.91 | 96 | 28.48 | 18.56 |
| 2 | 12 | 5.26 | 47 | 31.15 | 18.51 |
| 3 | 18 | 2.15 | 48 | 29.08 | 18.96 |
| 4 | 14 | 1.86 | 64 | 27.81 | 18.29 |
| 5 | 26 | 2.24 | 51 | 29.69 | 18.31 |
| 6 | 10 | 2.07 | 43 | 29.69 | 15.49 |
| 7 | 18 | 1.75 | 52 | 31.10 | 18.84 |

| REGION | # STNS | BEXT | RH % | TEMPERATURE,C | DEWPOINT,C |
|---|---|---|---|---|---|
| 1 | 6 | 2.76 | 98 | 31.10 | 18.96 |
| 2 | 12 | 2.62 | 47 | 30.97 | 18.06 |
| 3 | 18 | 2.57 | 58 | 29.18 | 19.66 |
| 4 | 14 | 1.86 | 68 | 28.26 | 17.41 |
| 5 | 26 | 2.36 | 55 | 30.09 | 18.58 |
| 6 | 10 | 2.03 | 41 | 30.68 | 16.05 |
| 7 | 18 | 1.87 | 51 | 31.48 | 18.98 |

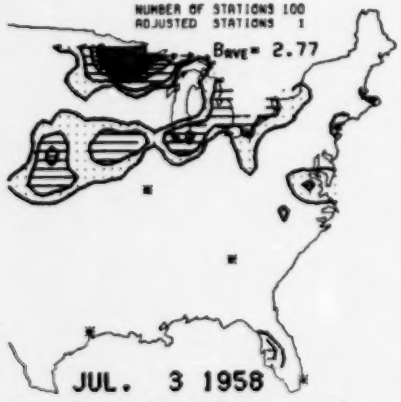


| REGION | # STNS | BEXT | RH % | TEMPERATURE,C | DEWPOINT,C |
|---|---|---|---|---|---|
| 1 | 9 | 1.87 | 58 | 29.68 | 18.55 |
| 2 | 11 | 2.88 | 56 | 28.43 | 18.43 |
| 3 | 18 | 3.28 | 65 | 28.32 | 18.68 |
| 4 | 14 | 3.72 | 77 | 23.94 | 18.04 |
| 5 | 26 | 2.48 | 68 | 29.95 | 20.55 |
| 6 | 10 | 2.03 | 58 | 31.77 | 18.27 |
| 7 | 18 | 1.87 | 58 | 31.58 | 19.75 |

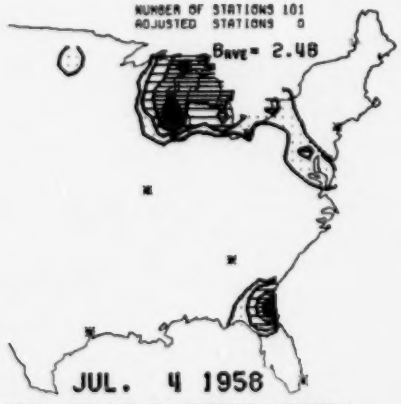


| REGION | # STNS | BEXT | RH % | TEMPERATURE,C | DEWPOINT,C |
|---|---|---|---|---|---|
| 1 | 5 | 1.10 | 92 | 25.94 | 7.55 |
| 2 | 12 | 2.30 | 56 | 28.19 | 16.20 |
| 3 | 18 | 3.39 | 59 | 28.29 | 18.62 |
| 4 | 14 | 1.70 | 70 | 22.81 | 16.76 |
| 5 | 26 | 2.56 | 65 | 29.22 | 21.64 |
| 6 | 10 | 1.77 | 47 | 31.27 | 18.60 |
| 7 | 18 | 1.63 | 61 | 31.20 | 19.54 |

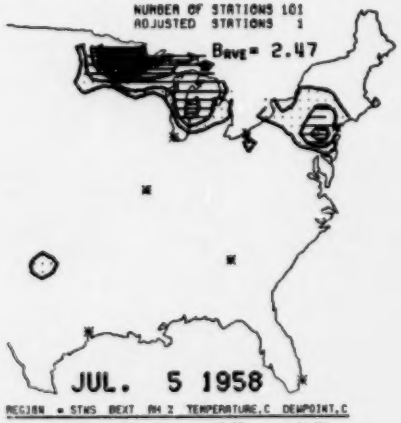


| REGION | # STNS | BEXT | RH % | TEMPERATURE,C | DEWPOINT,C |
|---|---|---|---|---|---|
| 1 | 5 | 1.90 | 97 | 20.55 | 11.44 |
| 2 | 12 | 3.00 | 70 | 25.27 | 18.38 |
| 3 | 18 | 2.52 | 62 | 27.95 | 19.87 |
| 4 | 14 | 2.50 | 60 | 21.38 | 12.00 |
| 5 | 26 | 1.84 | 69 | 28.92 | 22.38 |
| 6 | 10 | 1.48 | 58 | 29.88 | 20.60 |
| 7 | 18 | 1.88 | 61 | 29.10 | 19.86 |



CAPITA

| REGION | # STNS | BEXT | RH % | TEMPERATURE,C | DEWPOINT,C |
|---|---|---|---|---|---|
| 1 | 5 | 5.02 | 80 | 18.77 | 15.56 |
| 2 | 12 | 4.08 | 88 | 26.67 | 20.46 |
| 3 | 18 | 2.29 | 85 | 24.99 | 17.80 |
| 4 | 14 | 1.71 | 66 | 22.88 | 18.06 |
| 5 | 26 | 1.78 | 65 | 28.61 | 22.18 |
| 6 | 10 | 1.39 | 82 | 29.21 | 21.16 |
| 7 | 18 | 2.29 | 86 | 27.35 | 20.55 |

| REGION | # STNS | BEXT | RH % | TEMPERATURE,C | DEWPOINT,C |
|---|---|---|---|---|---|
| 1 | 5 | 5.71 | 71 | 29.21 | 17.86 |
| 2 | 11 | 5.77 | 85 | 26.76 | 19.68 |
| 3 | 18 | 5.34 | 89 | 25.79 | 17.57 |
| 4 | 14 | 1.77 | 55 | 30.47 | 11.14 |
| 5 | 26 | 1.78 | 68 | 30.36 | 22.65 |
| 6 | 10 | 1.85 | 87 | 28.71 | 21.98 |
| 7 | 18 | 5.04 | 72 | 25.66 | 19.06 |

| REGION | # STNS | BEXT | RH % | TEMPERATURE,C | DEWPOINT,C |
|---|---|---|---|---|---|
| 1 | 5 | 4.43 | 78 | 23.88 | 18.77 |
| 2 | 12 | 4.10 | 72 | 26.83 | 20.73 |
| 3 | 18 | 1.88 | 55 | 29.51 | 15.85 |
| 4 | 14 | 2.43 | 58 | 32.61 | 19.62 |
| 5 | 26 | 2.20 | 64 | 30.65 | 22.02 |
| 6 | 10 | 3.22 | 84 | 26.43 | 21.68 |
| 7 | 18 | 1.84 | 61 | 27.32 | 18.85 |

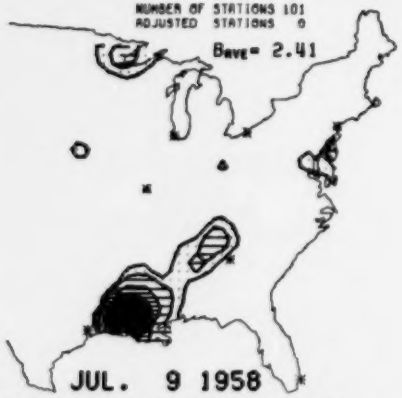


| REGION | # STNS | BEXT | RH % | TEMPERATURE,C | DEWPOINT,C |
|---|---|---|---|---|---|
| 1 | 5 | 1.22 | 45 | 28.43 | 19.55 |
| 2 | 12 | 2.21 | 58 | 24.11 | 13.93 |
| 3 | 18 | 2.09 | 51 | 28.84 | 15.58 |
| 4 | 14 | 2.08 | 79 | 32.21 | 18.10 |
| 5 | 26 | 2.01 | 67 | 28.11 | 21.25 |
| 6 | 10 | 2.53 | 75 | 28.38 | 21.68 |
| 7 | 18 | 2.51 | 57 | 30.10 | 18.64 |

| REGION | # STNS | BEXT | RH % | TEMPERATURE,C | DEWPOINT,C |
|---|---|---|---|---|---|
| 1 | 5 | 1.22 | 46 | 27.93 | 13.99 |
| 2 | 12 | 2.36 | 48 | 28.05 | 15.06 |
| 3 | 18 | 2.26 | 65 | 28.23 | 19.13 |
| 4 | 14 | 1.68 | 68 | 32.57 | 15.90 |
| 5 | 26 | 1.81 | 66 | 28.75 | 21.51 |
| 6 | 10 | 2.27 | 78 | 27.60 | 21.55 |
| 7 | 18 | 2.02 | 58 | 30.68 | 21.07 |

| REGION | # STNS | BEXT | RH % | TEMPERATURE,C | DEWPOINT,C |
|---|---|---|---|---|---|
| 1 | 5 | 0.10 | 71 | 25.77 | 19.99 |
| 2 | 11 | 2.83 | 68 | 26.46 | 20.29 |
| 3 | 18 | 2.05 | 73 | 22.48 | 17.15 |
| 4 | 14 | 1.78 | 67 | 24.98 | 14.98 |
| 5 | 26 | 1.76 | 62 | 23.85 | 21.78 |
| 6 | 10 | 2.15 | 72 | 27.45 | 21.80 |
| 7 | 18 | 1.72 | 52 | 30.72 | 18.37 |



CAPITA

| REGION | # STNS | BEXT | RH % | TEMPERATURE,C | DEWPOINT,C |
|---|---|---|---|---|---|
| 1 | 9 | 0.42 | 76 | 24.21 | 18.56 |
| 2 | 12 | 2.82 | 68 | 25.73 | 18.53 |
| 3 | 18 | 1.80 | 57 | 24.25 | 14.98 |
| 4 | 14 | 1.68 | 68 | 24.78 | 15.56 |
| 5 | 26 | 1.26 | 69 | 28.62 | 21.88 |
| 6 | 10 | 1.76 | 72 | 25.80 | 19.77 |
| 7 | 16 | 1.68 | 67 | 31.66 | 20.81 |

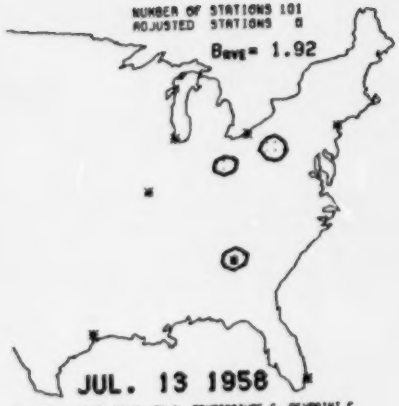


| REGION | # STNS | BEXT | RH % | TEMPERATURE,C | DEWPOINT,C |
|---|---|---|---|---|---|
| 1 | 9 | 1.36 | 55 | 25.40 | 18.52 |
| 2 | 12 | 2.06 | 58 | 26.52 | 17.26 |
| 3 | 18 | 2.17 | 57 | 26.38 | 17.09 |
| 4 | 14 | 1.66 | 62 | 26.10 | 18.08 |
| 5 | 26 | 2.03 | 65 | 29.07 | 21.66 |
| 6 | 10 | 1.76 | 58 | 27.21 | 21.16 |
| 7 | 16 | 1.71 | 64 | 31.76 | 20.62 |

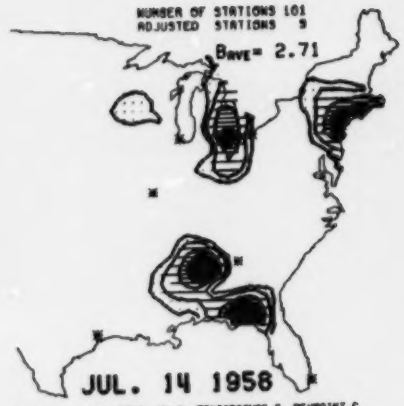


| REGION | # STNS | BEXT | RH % | TEMPERATURE,C | DEWPOINT,C |
|---|---|---|---|---|---|
| 1 | 9 | 0.22 | 66 | 24.88 | 18.08 |
| 2 | 12 | 5.13 | 76 | 25.78 | 20.58 |
| 3 | 18 | 5.35 | 78 | 25.68 | 20.85 |
| 4 | 14 | 1.80 | 53 | 24.68 | 15.51 |
| 5 | 26 | 2.38 | 68 | 28.62 | 22.17 |
| 6 | 10 | 2.91 | 68 | 29.10 | 21.83 |
| 7 | 16 | 1.67 | 52 | 32.04 | 20.16 |

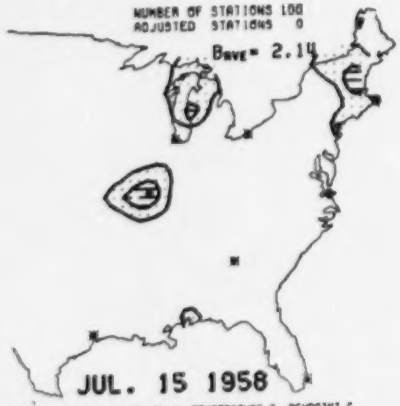


| REGION | # STNS | BEXT | RH % | TEMPERATURE,C | DEWPOINT,C |
|---|---|---|---|---|---|
| 1 | 9 | 5.71 | 79 | 25.99 | 20.77 |
| 2 | 11 | 2.51 | 68 | 28.94 | 21.56 |
| 3 | 18 | 2.22 | 76 | 25.21 | 20.02 |
| 4 | 14 | 1.68 | 66 | 25.31 | 19.09 |
| 5 | 26 | 1.78 | 65 | 29.50 | 22.21 |
| 6 | 10 | 1.72 | 68 | 28.77 | 22.32 |
| 7 | 16 | 1.68 | 51 | 32.29 | 20.51 |

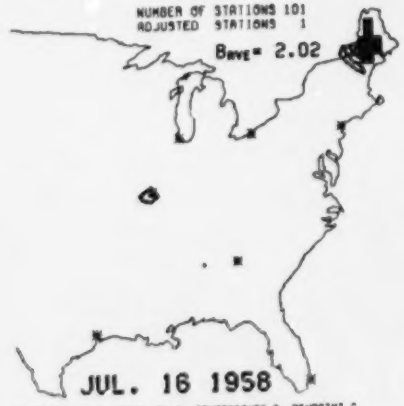


| REGION | # STNS | BEXT | RH % | TEMPERATURE,C | DEWPOINT,C |
|---|---|---|---|---|---|
| 1 | 9 | 4.53 | 68 | 27.88 | 21.10 |
| 2 | 12 | 2.15 | 65 | 27.81 | 20.50 |
| 3 | 18 | 1.88 | 58 | 29.51 | 14.78 |
| 4 | 14 | 1.97 | 48 | 20.55 | 11.97 |
| 5 | 26 | 1.64 | 58 | 31.02 | 22.19 |
| 6 | 10 | 1.88 | 87 | 29.76 | 22.99 |
| 7 | 16 | 1.59 | 54 | 33.96 | 20.08 |

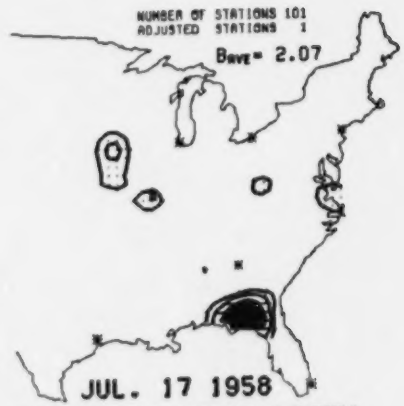


| REGION | # STNS | BEXT | RH % | TEMPERATURE,C | DEWPOINT,C |
|---|---|---|---|---|---|
| 1 | 9 | 1.18 | 48 | 22.68 | 8.77 |
| 2 | 12 | 1.62 | 46 | 25.20 | 10.41 |
| 3 | 18 | 1.78 | 50 | 25.69 | 12.80 |
| 4 | 14 | 2.02 | 69 | 22.81 | 15.03 |
| 5 | 26 | 2.46 | 58 | 29.54 | 20.42 |
| 6 | 10 | 1.85 | 61 | 30.46 | 21.88 |
| 7 | 16 | 1.67 | 48 | 32.40 | 20.48 |



CAPITA

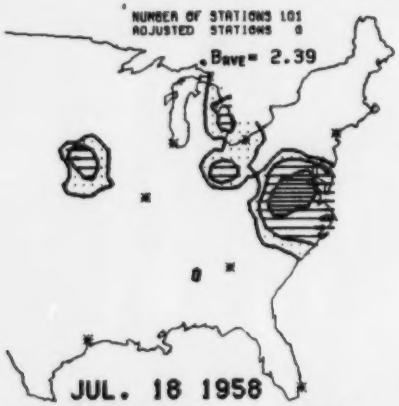


| REGION | STNS | BEXT | RH % | TEMPERATURE,C | DEWPOINT,C |
|---|---|---|---|---|---|
| 1 | 5 | 1.28 | 41 | 23.90 | 9.88 |
| 2 | 12 | 1.88 | 48 | 25.08 | 13.32 |
| 3 | 18 | 2.93 | 71 | 23.78 | 18.17 |
| 4 | 14 | 2.20 | 58 | 25.80 | 17.19 |
| 5 | 26 | 3.07 | 64 | 29.20 | 21.46 |
| 6 | 10 | 1.95 | 63 | 30.88 | 22.77 |
| 7 | 18 | 1.84 | 48 | 32.52 | 20.20 |

| REGION | STNS | BEXT | RH % | TEMPERATURE,C | DEWPOINT,C |
|---|---|---|---|---|---|
| 1 | 5 | 2.15 | 58 | 22.10 | 12.88 |
| 2 | 11 | 1.66 | 48 | 24.88 | 12.77 |
| 3 | 18 | 2.11 | 54 | 23.52 | 13.48 |
| 4 | 14 | 2.81 | 65 | 22.17 | 14.55 |
| 5 | 26 | 1.87 | 56 | 31.23 | 21.31 |
| 6 | 10 | 2.09 | 62 | 31.05 | 22.94 |
| 7 | 18 | 1.81 | 48 | 32.84 | 18.44 |

| REGION | STNS | BEXT | RH % | TEMPERATURE,C | DEWPOINT,C |
|---|---|---|---|---|---|
| 1 | 5 | 1.24 | 58 | 20.33 | 10.77 |
| 2 | 12 | 1.52 | 46 | 22.12 | 9.44 |
| 3 | 18 | 1.82 | 54 | 20.30 | 12.89 |
| 4 | 14 | 1.96 | 65 | 22.19 | 15.07 |
| 5 | 26 | 1.80 | 60 | 29.72 | 21.06 |
| 6 | 10 | 2.44 | 51 | 30.27 | 21.83 |
| 7 | 18 | 1.81 | 52 | 31.89 | 20.20 |

| REGION | STNS | BEXT | RH % | TEMPERATURE,C | DEWPOINT,C |
|---|---|---|---|---|---|
| 1 | 5 | 1.18 | 40 | 24.55 | 9.99 |
| 2 | 12 | 3.19 | 51 | 23.92 | 12.30 |
| 3 | 18 | 3.79 | 61 | 22.52 | 13.88 |
| 4 | 13 | 2.08 | 58 | 23.78 | 14.58 |
| 5 | 26 | 2.35 | 64 | 29.10 | 21.47 |
| 6 | 10 | 2.23 | 71 | 28.21 | 22.21 |
| 7 | 18 | 1.85 | 61 | 28.85 | 19.78 |

| REGION | STNS | BEXT | RH % | TEMPERATURE,C | DEWPOINT,C |
|---|---|---|---|---|---|
| 1 | 5 | 1.48 | 58 | 24.77 | 13.33 |
| 2 | 12 | 4.62 | 81 | 21.66 | 18.23 |
| 3 | 18 | 5.52 | 68 | 23.79 | 16.98 |
| 4 | 14 | 1.92 | 84 | 25.70 | 15.47 |
| 5 | 26 | 2.64 | 63 | 30.29 | 22.17 |
| 6 | 10 | 2.28 | 75 | 28.60 | 21.71 |
| 7 | 18 | 2.08 | 57 | 30.34 | 20.13 |

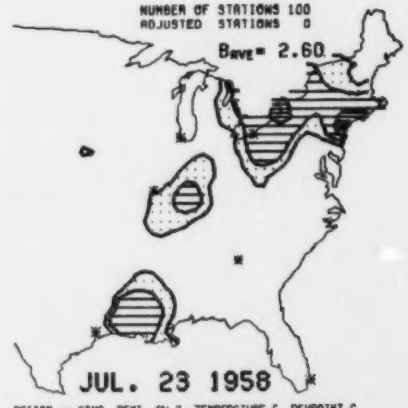


| REGION | STNS | BEXT | RH % | TEMPERATURE,C | DEWPOINT,C |
|---|---|---|---|---|---|
| 1 | 5 | 3.47 | 70 | 23.33 | 17.43 |
| 2 | 11 | 5.44 | 73 | 25.40 | 20.09 |
| 3 | 18 | 3.10 | 53 | 26.53 | 15.85 |
| 4 | 14 | 1.97 | 53 | 28.17 | 17.81 |
| 5 | 26 | 1.73 | 62 | 30.40 | 22.28 |
| 6 | 10 | 1.98 | 66 | 28.21 | 21.27 |
| 7 | 18 | 1.98 | 58 | 29.98 | 20.58 |

CAPITA

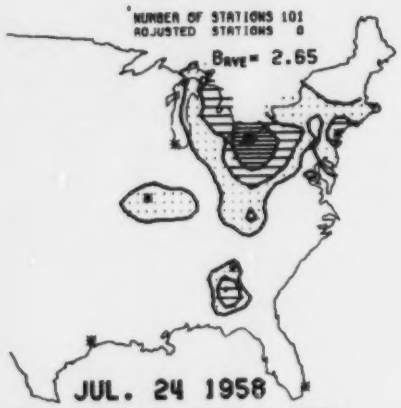


| REGION | # STNS | BEXT | RH % | TEMPERATURE,C | DEWPOINT,C |
|---|---|---|---|---|---|
| 1 | 5 | 2.21 | 48 | 29.69 | 17.94 |
| 2 | 12 | 4.08 | 57 | 27.95 | 18.51 |
| 3 | 18 | 5.94 | 55 | 28.90 | 18.47 |
| 4 | 14 | 1.84 | 81 | 28.14 | 17.88 |
| 5 | 26 | 2.45 | 64 | 29.52 | 21.70 |
| 6 | 10 | 2.43 | 70 | 27.49 | 21.44 |
| 7 | 18 | 1.72 | 48 | 33.02 | 20.41 |

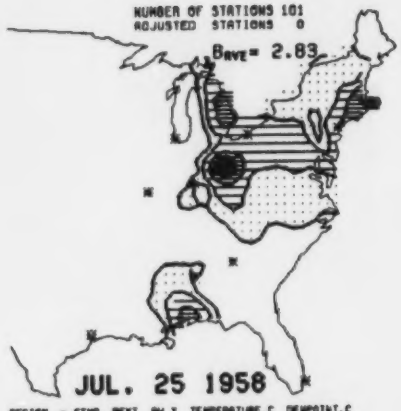


| REGION | # STNS | BEXT | RH % | TEMPERATURE,C | DEWPOINT,C |
|---|---|---|---|---|---|
| 1 | 5 | 5.98 | 61 | 26.55 | 18.22 |
| 2 | 12 | 6.29 | 58 | 28.78 | 17.46 |
| 3 | 18 | 9.58 | 60 | 28.07 | 17.08 |
| 4 | 14 | 1.67 | 45 | 29.70 | 12.81 |
| 5 | 26 | 2.58 | 60 | 29.71 | 21.04 |
| 6 | 10 | 9.51 | 89 | 27.82 | 21.44 |
| 7 | 18 | 1.88 | 88 | 31.38 | 20.20 |

| REGION | # STNS | BEXT | RH % | TEMPERATURE,C | DEWPOINT,C |
|---|---|---|---|---|---|
| 1 | 5 | 8.24 | 81 | 30.94 | 10.88 |
| 2 | 12 | 5.86 | 56 | 29.96 | 18.51 |
| 3 | 18 | 1.65 | 48 | 28.17 | 19.29 |
| 4 | 14 | 1.79 | 61 | 27.41 | 18.34 |
| 5 | 26 | 2.76 | 68 | 30.76 | 21.47 |
| 6 | 10 | 2.88 | 84 | 28.93 | 21.32 |
| 7 | 18 | 1.88 | 61 | 31.94 | 20.08 |

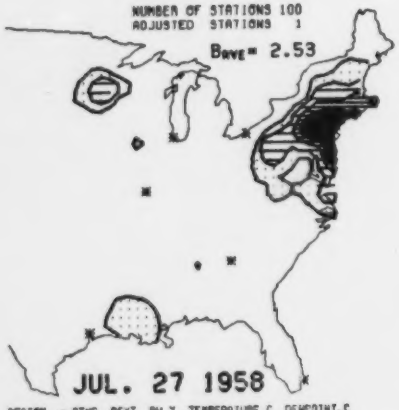


| REGION | # STNS | BEXT | RH % | TEMPERATURE,C | DEWPOINT,C |
|---|---|---|---|---|---|
| 1 | 5 | 4.31 | 82 | 19.88 | 18.68 |
| 2 | 11 | 8.00 | 87 | 26.86 | 19.44 |
| 3 | 18 | 1.95 | 51 | 28.45 | 17.09 |
| 4 | 14 | 1.96 | 68 | 29.48 | 17.21 |
| 5 | 26 | 2.17 | 63 | 30.78 | 22.00 |
| 6 | 10 | 1.91 | 88 | 31.85 | 22.32 |
| 7 | 18 | 1.75 | 92 | 32.91 | 20.98 |

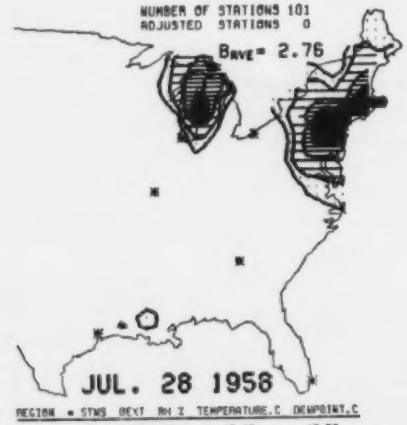


| REGION | # STNS | BEXT | RH % | TEMPERATURE,C | DEWPOINT,C |
|---|---|---|---|---|---|
| 1 | 5 | 8.58 | 96 | 19.33 | 18.55 |
| 2 | 12 | 7.13 | 78 | 25.59 | 21.15 |
| 3 | 13 | 2.48 | 85 | 26.94 | 19.05 |
| 4 | 14 | 1.59 | 48 | 25.74 | 13.76 |
| 5 | 26 | 2.47 | 61 | 31.83 | 23.26 |
| 6 | 10 | 1.98 | 59 | 31.77 | 22.82 |
| 7 | 18 | 1.35 | 55 | 31.07 | 20.83 |

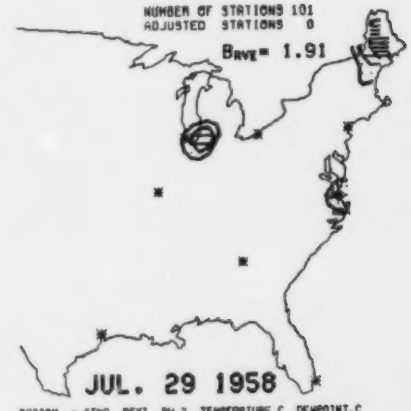


| REGION | # STNS | BEXT | RH % | TEMPERATURE,C | DEWPOINT,C |
|---|---|---|---|---|---|
| 1 | 5 | 3.35 | 78 | 25.35 | 20.68 |
| 2 | 12 | 1.94 | 58 | 28.51 | 17.21 |
| 3 | 18 | 2.10 | 58 | 28.83 | 17.58 |
| 4 | 14 | 1.54 | 88 | 26.34 | 14.78 |
| 5 | 26 | 1.78 | 86 | 31.98 | 21.78 |
| 6 | 10 | 1.65 | 55 | 30.94 | 20.88 |
| 7 | 18 | 1.88 | 52 | 32.18 | 20.75 |

CAPITA

| REGION | # STNS | BEXT | RH % | TEMPERATURE,C | DEWPOINT,C |
|---|---|---|---|---|---|
| 1 | 5 | 1.91 | 48 | 27.89 | 16.89 |
| 2 | 12 | 2.38 | 54 | 28.83 | 17.77 |
| 3 | 18 | 2.57 | 64 | 25.59 | 18.02 |
| 4 | 15 | 2.60 | 60 | 24.87 | 16.91 |
| 5 | 26 | 1.78 | 62 | 32.38 | 21.36 |
| 6 | 10 | 1.81 | 55 | 31.77 | 21.21 |
| 7 | 18 | 1.70 | 48 | 30.62 | 20.46 |

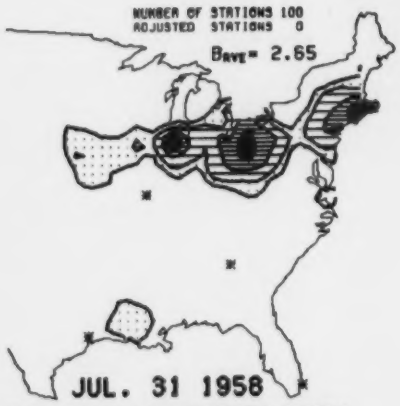


| REGION | # STNS | BEXT | RH % | TEMPERATURE,C | DEWPOINT,C |
|---|---|---|---|---|---|
| 1 | 5 | 4.06 | 66 | 22.42 | 16.98 |
| 2 | 11 | 4.32 | 67 | 24.90 | 19.09 |
| 3 | 18 | 4.82 | 78 | 22.71 | 18.26 |
| 4 | 14 | 2.06 | 66 | 25.67 | 18.79 |
| 5 | 26 | 2.08 | 68 | 32.22 | 22.08 |
| 6 | 10 | 1.76 | 56 | 31.18 | 23.43 |
| 7 | 18 | 1.77 | 48 | 32.88 | 20.62 |

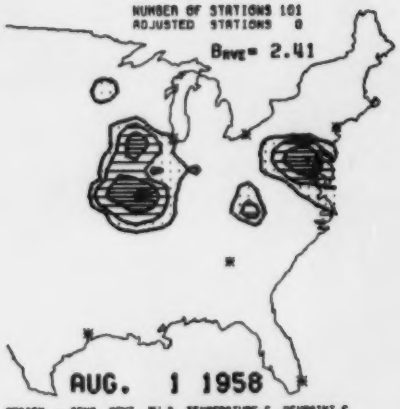


| REGION | # STNS | BEXT | RH % | TEMPERATURE,C | DEWPOINT,C |
|---|---|---|---|---|---|
| 1 | 5 | 1.19 | 48 | 26.10 | 11.10 |
| 2 | 12 | 1.84 | 58 | 26.05 | 14.71 |
| 3 | 18 | 2.55 | 59 | 25.30 | 18.57 |
| 4 | 14 | 2.41 | 69 | 29.68 | 17.68 |
| 5 | 26 | 2.48 | 63 | 31.06 | 22.08 |
| 6 | 10 | 2.35 | 70 | 29.89 | 23.56 |
| 7 | 18 | 1.84 | 58 | 31.87 | 20.76 |

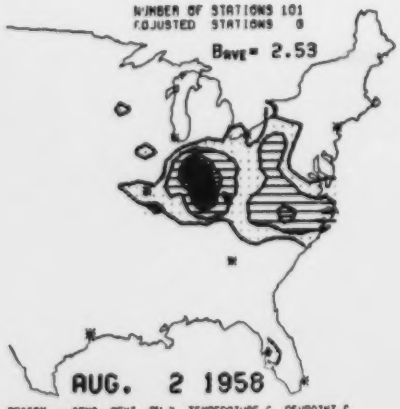


| REGION | # STNS | BEXT | RH % | TEMPERATURE,C | DEWPOINT,C |
|---|---|---|---|---|---|
| 1 | 5 | 1.38 | 41 | 28.58 | 13.77 |
| 2 | 12 | 2.65 | 46 | 27.81 | 14.91 |
| 3 | 18 | 3.11 | 62 | 26.41 | 18.08 |
| 4 | 14 | 1.83 | 48 | 30.81 | 18.28 |
| 5 | 26 | 2.76 | 64 | 28.50 | 21.70 |
| 6 | 10 | 3.78 | 72 | 28.71 | 23.10 |
| 7 | 18 | 1.61 | 48 | 32.60 | 20.34 |

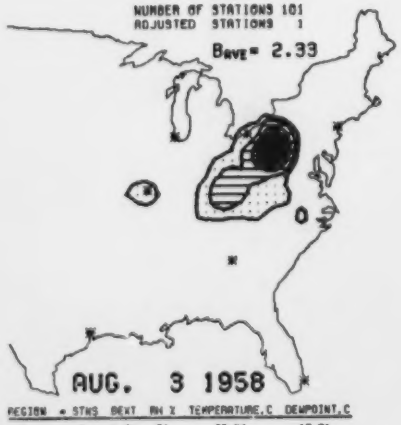


| REGION | # STNS | BEXT | RH % | TEMPERATURE,C | DEWPOINT,C |
|---|---|---|---|---|---|
| 1 | 5 | 1.91 | 51 | 28.46 | 17.21 |
| 2 | 12 | 3.42 | 53 | 27.40 | 16.30 |
| 3 | 18 | 2.36 | 53 | 28.54 | 17.78 |
| 4 | 14 | 1.77 | 38 | 30.27 | 14.63 |
| 5 | 26 | 3.13 | 71 | 27.68 | 21.91 |
| 6 | 10 | 2.94 | 65 | 28.77 | 21.38 |
| 7 | 18 | 1.72 | 46 | 33.23 | 19.82 |

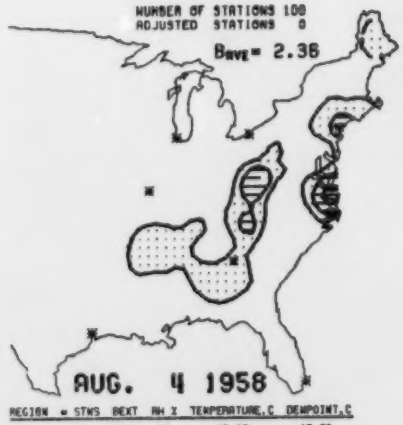


| REGION | # STNS | BEXT | RH % | TEMPERATURE,C | DEWPOINT,C |
|---|---|---|---|---|---|
| 1 | 5 | 2.67 | 65 | 28.10 | 18.32 |
| 2 | 11 | 3.25 | 47 | 27.72 | 15.39 |
| 3 | 18 | 1.68 | 48 | 27.89 | 15.02 |
| 4 | 14 | 1.64 | 60 | 30.11 | 18.25 |
| 5 | 26 | 2.46 | 63 | 30.77 | 20.76 |
| 6 | 10 | 2.95 | 53 | 30.32 | 19.66 |
| 7 | 18 | 1.69 | 43 | 33.08 | 18.84 |



CAPITA

| REGION | # STNS | BEXT | RH % | TEMPERATURE,C | DEWPOINT,C |
|---|---|---|---|---|---|
| 1 | 5 | 1.30 | 61 | 24.58 | 10.43 |
| 2 | 12 | 1.82 | 61 | 27.72 | 19.38 |
| 3 | 18 | 2.26 | 49 | 29.22 | 17.21 |
| 4 | 14 | 1.72 | 48 | 28.00 | 18.82 |
| 5 | 26 | 2.88 | 68 | 28.46 | 20.10 |
| 6 | 10 | 2.38 | 49 | 30.88 | 18.98 |
| 7 | 18 | 1.87 | 49 | 29.02 | 18.48 |

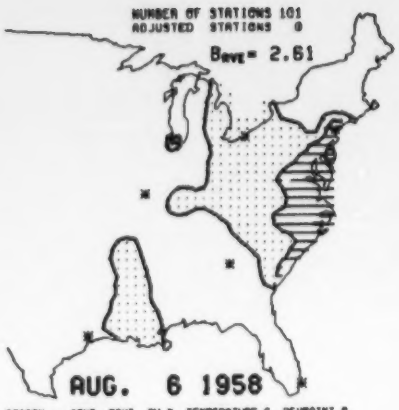


| REGION | # STNS | BEXT | RH % | TEMPERATURE,C | DEWPOINT,C |
|---|---|---|---|---|---|
| 1 | 5 | 1.68 | 68 | 28.10 | 18.98 |
| 2 | 12 | 3.78 | 54 | 28.28 | 18.08 |
| 3 | 18 | 2.78 | 84 | 28.28 | 20.81 |
| 4 | 14 | 1.86 | 48 | 28.28 | 16.98 |
| 5 | 26 | 3.16 | 66 | 30.88 | 20.01 |
| 6 | 10 | 2.71 | 48 | 31.81 | 19.58 |
| 7 | 18 | 1.88 | 42 | 99.98 | 18.48 |

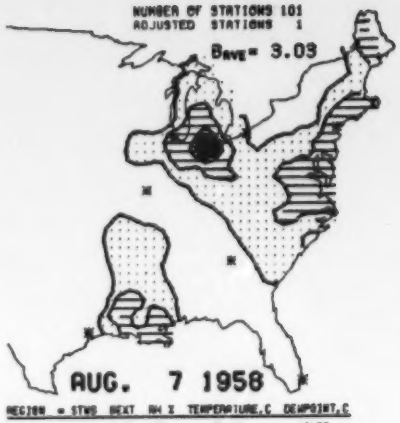


| REGION | # STNS | BEXT | RH % | TEMPERATURE,C | DEWPOINT,C |
|---|---|---|---|---|---|
| 1 | 5 | 5.78 | 57 | 29.21 | 18.77 |
| 2 | 12 | 3.53 | 56 | 29.11 | 18.48 |
| 3 | 18 | 5.85 | 58 | 27.27 | 20.89 |
| 4 | 14 | 1.65 | 47 | 28.26 | 18.30 |
| 5 | 26 | 3.08 | 67 | 30.70 | 20.88 |
| 6 | 10 | 2.79 | 52 | 31.27 | 20.18 |
| 7 | 18 | 2.14 | 43 | 82.74 | 18.28 |

| REGION | # STNS | BEXT | RH % | TEMPERATURE,C | DEWPOINT,C |
|---|---|---|---|---|---|
| 1 | 5 | 2.61 | 81 | 28.77 | 19.21 |
| 2 | 11 | 2.56 | 60 | 26.81 | 17.02 |
| 3 | 18 | 1.92 | 53 | 28.75 | 18.26 |
| 4 | 14 | 1.63 | 48 | 30.59 | 19.01 |
| 5 | 26 | 2.41 | 68 | 30.10 | 21.23 |
| 6 | 10 | 2.23 | 58 | 30.55 | 20.66 |
| 7 | 18 | 2.03 | 48 | 31.83 | 18.38 |

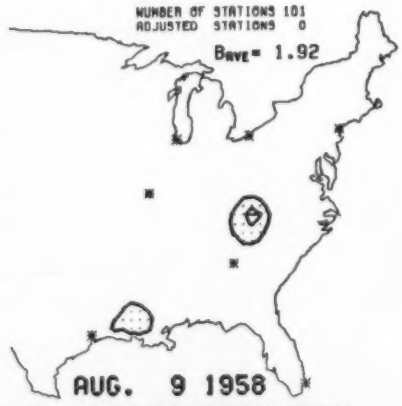


| REGION | # STNS | BEXT | RH % | TEMPERATURE,C | DEWPOINT,C |
|---|---|---|---|---|---|
| 1 | 5 | 1.20 | 49 | 23.33 | 12.21 |
| 2 | 12 | 1.52 | 48 | 25.22 | 12.12 |
| 3 | 18 | 1.68 | 48 | 27.98 | 15.08 |
| 4 | 14 | 1.76 | 51 | 31.22 | 18.47 |
| 5 | 26 | 1.98 | 66 | 28.89 | 18.88 |
| 6 | 10 | 2.45 | 55 | 30.83 | 20.38 |
| 7 | 18 | 1.80 | 57 | 29.58 | 18.57 |

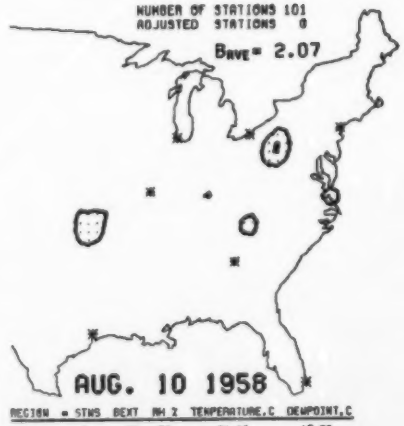


| REGION | # STNS | BEXT | RH % | TEMPERATURE,C | DEWPOINT,C |
|---|---|---|---|---|---|
| 1 | 5 | 1.98 | 58 | 24.68 | 15.08 |
| 2 | 12 | 2.28 | 58 | 26.80 | 17.08 |
| 3 | 18 | 1.98 | 57 | 29.69 | 20.08 |
| 4 | 14 | 1.78 | 60 | 26.40 | 19.38 |
| 5 | 26 | 1.97 | 63 | 31.40 | 20.65 |
| 6 | 10 | 2.28 | 55 | 31.38 | 21.21 |
| 7 | 18 | 1.84 | 58 | 31.94 | 18.88 |



CAPITA

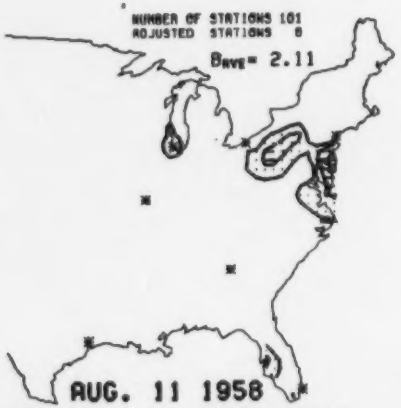


| REGION | STNS | BEXT | RH % | TEMPERATURE,C | DEWPOINT,C |
|---|---|---|---|---|---|
| 1 | 5 | 1.10 | 42 | 24.10 | 10.21 |
| 2 | 12 | 3.02 | 53 | 26.43 | 15.58 |
| 3 | 18 | 2.14 | 60 | 27.95 | 20.95 |
| 4 | 14 | 1.66 | 61 | 31.10 | 18.40 |
| 5 | 26 | 2.38 | 58 | 30.81 | 21.31 |
| 6 | 10 | 2.43 | 63 | 30.27 | 22.18 |
| 7 | 18 | 1.56 | 49 | 32.15 | 19.82 |

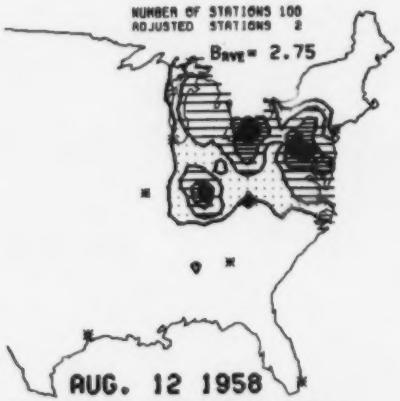


| REGION | STNS | BEXT | RH % | TEMPERATURE,C | DEWPOINT,C |
|---|---|---|---|---|---|
| 1 | 5 | 1.22 | 43 | 27.55 | 19.77 |
| 2 | 11 | 3.51 | 67 | 26.61 | 18.78 |
| 3 | 18 | 4.20 | 63 | 29.20 | 20.33 |
| 4 | 14 | 1.68 | 46 | 29.32 | 16.70 |
| 5 | 26 | 2.98 | 62 | 30.28 | 22.17 |
| 6 | 10 | 3.49 | 68 | 28.60 | 21.93 |
| 7 | 18 | 1.58 | 47 | 33.05 | 19.71 |

| REGION | STNS | BEXT | RH % | TEMPERATURE,C | DEWPOINT,C |
|---|---|---|---|---|---|
| 1 | 5 | 3.96 | 69 | 27.33 | 19.44 |
| 2 | 12 | 3.75 | 67 | 26.47 | 18.87 |
| 3 | 18 | 2.95 | 57 | 27.24 | 17.77 |
| 4 | 14 | 1.86 | 58 | 29.60 | 15.80 |
| 5 | 26 | 2.43 | 67 | 29.10 | 22.38 |
| 6 | 10 | 2.44 | 61 | 30.38 | 22.18 |
| 7 | 18 | 1.81 | 48 | 33.18 | 19.47 |

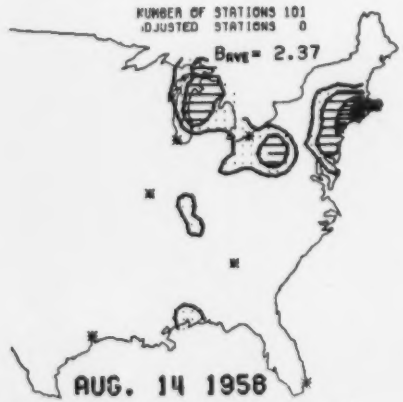


| REGION | STNS | BEXT | RH % | TEMPERATURE,C | DEWPOINT,C |
|---|---|---|---|---|---|
| 1 | 5 | 3.79 | 61 | 25.88 | 17.55 |
| 2 | 12 | 3.96 | 61 | 28.65 | 20.22 |
| 3 | 18 | 2.70 | 58 | 30.05 | 20.11 |
| 4 | 14 | 1.73 | 48 | 30.51 | 18.97 |
| 5 | 26 | 2.06 | 60 | 29.31 | 22.70 |
| 6 | 10 | 2.05 | 63 | 29.77 | 22.05 |
| 7 | 18 | 1.88 | 58 | 32.60 | 20.34 |

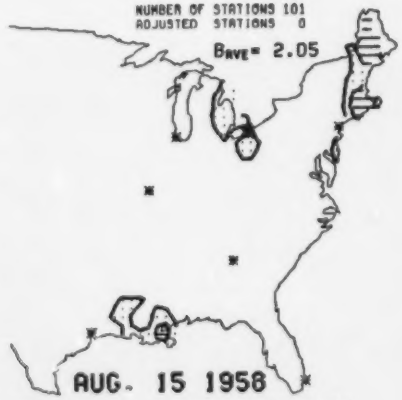


| REGION | STNS | BEXT | RH % | TEMPERATURE,C | DEWPOINT,C |
|---|---|---|---|---|---|
| 1 | 5 | 4.03 | 58 | 28.22 | 19.88 |
| 2 | 12 | 2.16 | 47 | 28.74 | 16.38 |
| 3 | 18 | 2.28 | 71 | 24.28 | 18.39 |
| 4 | 14 | 1.71 | 48 | 26.90 | 15.18 |
| 5 | 26 | 1.78 | 57 | 31.40 | 21.89 |
| 6 | 10 | 1.87 | 69 | 27.77 | 21.18 |
| 7 | 18 | 1.78 | 46 | 33.38 | 19.30 |

| REGION | STNS | BEXT | RH % | TEMPERATURE,C | DEWPOINT,C |
|---|---|---|---|---|---|
| 1 | 5 | 2.15 | 63 | 20.88 | 12.99 |
| 2 | 11 | 2.01 | 54 | 23.88 | 13.37 |
| 3 | 18 | 1.82 | 55 | 24.87 | 14.87 |
| 4 | 14 | 1.70 | 51 | 28.14 | 14.88 |
| 5 | 26 | 1.92 | 57 | 29.82 | 20.29 |
| 6 | 10 | 1.71 | 65 | 29.10 | 21.48 |
| 7 | 18 | 1.79 | 46 | 33.18 | 19.51 |

CAPITA

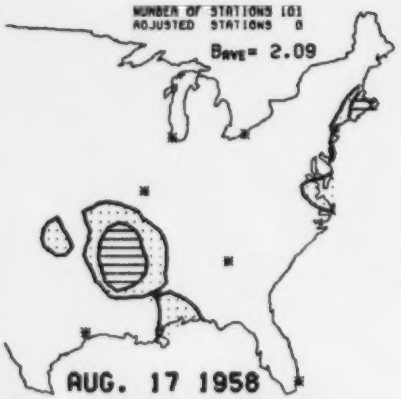


| REGION | # STNS | BEXT | RH % | TEMPERATURE,C | DEWPOINT,C |
|---|---|---|---|---|---|
| 1 | 5 | 2.01 | 58 | 28.21 | 12.77 |
| 2 | 12 | 2.19 | 54 | 24.25 | 14.30 |
| 3 | 18 | 1.65 | 50 | 25.88 | 14.40 |
| 4 | 14 | 1.83 | 47 | 27.45 | 14.55 |
| 5 | 26 | 1.81 | 58 | 29.63 | 20.46 |
| 6 | 10 | 2.15 | 61 | 26.77 | 18.05 |
| 7 | 18 | 2.15 | 58 | 30.27 | 20.90 |

| REGION | # STNS | BEXT | RH % | TEMPERATURE,C | DEWPOINT,C |
|---|---|---|---|---|---|
| 1 | 5 | 9.99 | 68 | 19.00 | 12.10 |
| 2 | 12 | 1.58 | 49 | 20.87 | 7.72 |
| 3 | 18 | 1.59 | 47 | 21.60 | 8.84 |
| 4 | 14 | 1.54 | 45 | 20.17 | 14.79 |
| 5 | 26 | 1.90 | 56 | 20.24 | 17.85 |
| 6 | 10 | 1.65 | 48 | 20.60 | 10.43 |
| 7 | 18 | 2.16 | 81 | 20.16 | 20.44 |

| REGION | # STNS | BEXT | RH % | TEMPERATURE,C | DEWPOINT,C |
|---|---|---|---|---|---|
| 1 | 5 | 1.10 | 44 | 21.39 | 9.39 |
| 2 | 12 | 1.59 | 44 | 23.09 | 10.08 |
| 3 | 18 | 1.74 | 47 | 25.10 | 10.17 |
| 4 | 14 | 1.79 | 51 | 20.21 | 10.64 |
| 5 | 26 | 1.82 | 53 | 20.24 | 17.36 |
| 6 | 10 | 1.81 | 47 | 20.96 | 10.43 |
| 7 | 18 | 1.71 | 82 | 21.38 | 20.27 |

| REGION | # STNS | BEXT | RH % | TEMPERATURE,C | DEWPOINT,C |
|---|---|---|---|---|---|
| 1 | 9 | 1.91 | 48 | 28.10 | 11.43 |
| 2 | 11 | 2.00 | 46 | 26.71 | 13.03 |
| 3 | 18 | 2.68 | 58 | 28.05 | 18.88 |
| 4 | 14 | 1.71 | 88 | 25.19 | 18.48 |
| 5 | 26 | 2.08 | 84 | 30.14 | 18.05 |
| 6 | 10 | 1.89 | 45 | 30.77 | 17.27 |
| 7 | 18 | 1.95 | 88 | 31.31 | 20.48 |

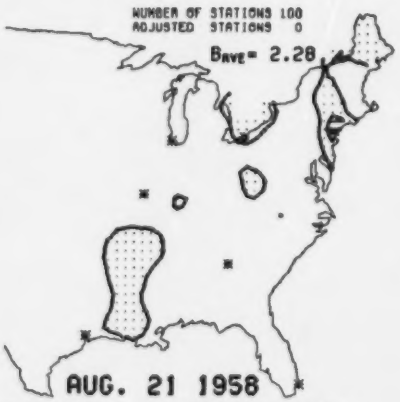


| REGION | # STNS | BEXT | RH % | TEMPERATURE,C | DEWPOINT,C |
|---|---|---|---|---|---|
| 1 | 5 | 2.88 | 58 | 27.21 | 18.43 |
| 2 | 12 | 3.14 | 61 | 28.00 | 19.48 |
| 3 | 17 | 2.27 | 62 | 24.17 | 18.36 |
| 4 | 14 | 1.58 | 51 | 22.53 | 11.88 |
| 5 | 26 | 2.18 | 53 | 31.21 | 20.35 |
| 6 | 10 | 2.03 | 51 | 30.49 | 19.38 |
| 7 | 18 | 1.97 | 83 | 29.44 | 21.28 |

| REGION | # STNS | BEXT | RH % | TEMPERATURE,C | DEWPOINT,C |
|---|---|---|---|---|---|
| 1 | 5 | 1.48 | 60 | 24.21 | 15.08 |
| 2 | 12 | 1.68 | 51 | 23.63 | 13.18 |
| 3 | 18 | 1.71 | 47 | 22.08 | 10.21 |
| 4 | 14 | 1.78 | 52 | 21.78 | 11.18 |
| 5 | 26 | 2.21 | 52 | 31.30 | 18.88 |
| 6 | 10 | 2.68 | 57 | 29.18 | 18.48 |
| 7 | 18 | 2.19 | 67 | 27.67 | 20.58 |



CAPITA

| REGION | STNS | BEXT | RH % | TEMPERATURE,C | DEWPOINT,C |
|---|---|---|---|---|---|
| 1 | 5 | 1.10 | 40 | 25.39 | 8.00 |
| 2 | 12 | 1.77 | 48 | 23.80 | 10.96 |
| 3 | 18 | 1.74 | 48 | 23.54 | 11.19 |
| 4 | 14 | 2.82 | 68 | 30.70 | 14.12 |
| 5 | 26 | 2.42 | 66 | 30.34 | 20.29 |
| 6 | 10 | 3.55 | 80 | 27.18 | 20.77 |
| 7 | 18 | 2.84 | 83 | 28.40 | 21.48 |

| REGION | STNS | BEXT | RH % | TEMPERATURE,C | DEWPOINT,C |
|---|---|---|---|---|---|
| 1 | 5 | 1.22 | 47 | 29.10 | 11.21 |
| 2 | 11 | 4.87 | 72 | 22.11 | 16.66 |
| 3 | 18 | 4.04 | 70 | 21.30 | 15.08 |
| 4 | 14 | 1.94 | 50 | 18.18 | 7.57 |
| 5 | 26 | 3.48 | 68 | 28.80 | 22.29 |
| 6 | 10 | 2.19 | 74 | 28.63 | 21.10 |
| 7 | 18 | 2.26 | 68 | 27.81 | 20.66 |

| REGION | STNS | BEXT | RH % | TEMPERATURE,C | DEWPOINT,C |
|---|---|---|---|---|---|
| 1 | 5 | 0.42 | 67 | 22.44 | 20.21 |
| 2 | 12 | 6.27 | 70 | 21.01 | 16.88 |
| 3 | 18 | 1.81 | 47 | 19.80 | 7.34 |
| 4 | 14 | 1.57 | 66 | 18.88 | 10.11 |
| 5 | 26 | 2.68 | 73 | 27.18 | 21.46 |
| 6 | 10 | 1.97 | 58 | 25.21 | 18.27 |
| 7 | 18 | 2.08 | 63 | 28.38 | 18.88 |

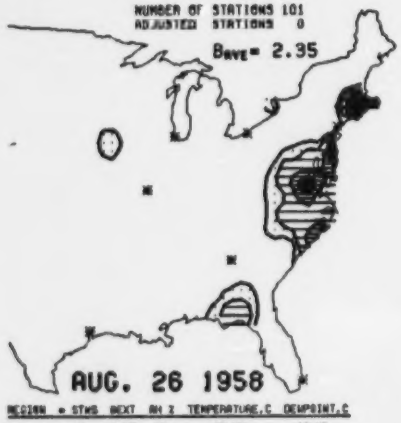


| REGION | STNS | BEXT | RH % | TEMPERATURE,C | DEWPOINT,C |
|---|---|---|---|---|---|
| 1 | 5 | 4.27 | 70 | 18.32 | 13.44 |
| 2 | 12 | 3.10 | 58 | 20.17 | 11.29 |
| 3 | 18 | 1.81 | 46 | 22.80 | 9.87 |
| 4 | 14 | 1.81 | 48 | 22.86 | 10.90 |
| 5 | 26 | 3.36 | 70 | 26.19 | 19.97 |
| 6 | 10 | 1.73 | 50 | 25.90 | 14.80 |
| 7 | 18 | 1.81 | 43 | 30.41 | 18.00 |

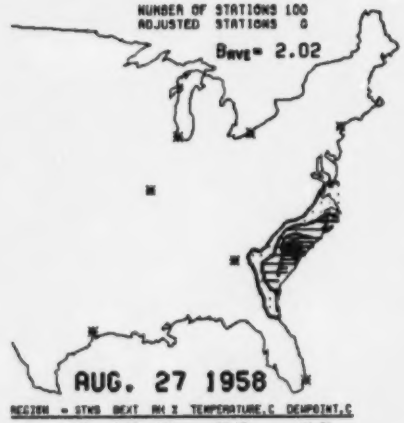


| REGION | STNS | BEXT | RH % | TEMPERATURE,C | DEWPOINT,C |
|---|---|---|---|---|---|
| 1 | 5 | 1.20 | 48 | 22.80 | 11.21 |
| 2 | 12 | 1.94 | 47 | 23.37 | 11.52 |
| 3 | 18 | 1.83 | 46 | 24.74 | 12.43 |
| 4 | 19 | 1.83 | 51 | 28.69 | 14.80 |
| 5 | 26 | 2.06 | 63 | 26.72 | 17.70 |
| 6 | 10 | 1.86 | 47 | 28.90 | 14.55 |
| 7 | 18 | 1.82 | 40 | 31.97 | 18.17 |

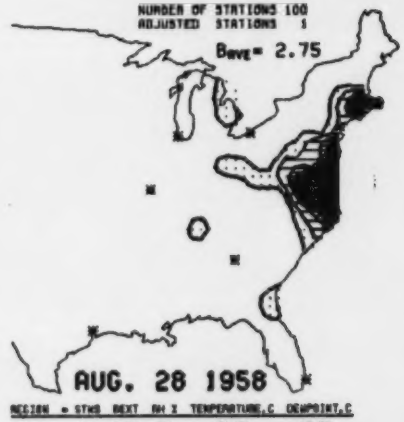


| REGION | STNS | BEXT | RH % | TEMPERATURE,C | DEWPOINT,C |
|---|---|---|---|---|---|
| 1 | 5 | 4.18 | 57 | 21.80 | 12.00 |
| 2 | 11 | 3.70 | 58 | 22.92 | 13.53 |
| 3 | 18 | 2.48 | 51 | 27.34 | 18.32 |
| 4 | 14 | 1.81 | 48 | 28.80 | 15.51 |
| 5 | 26 | 3.81 | 67 | 26.35 | 18.20 |
| 6 | 10 | 2.20 | 48 | 27.90 | 15.32 |
| 7 | 18 | 1.81 | 38 | 32.70 | 18.18 |

CAPITA

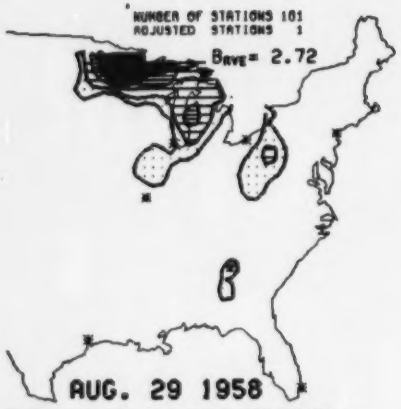


| REGION | # STNS | BEXT | RH % | TEMPERATURE,C | DEWPOINT,C |
|---|---|---|---|---|---|
| 1 | 5 | 1.58 | 65 | 21.60 | 14.04 |
| 2 | 12 | 2.21 | 46 | 27.44 | 13.74 |
| 3 | 18 | 2.99 | 57 | 28.00 | 18.48 |
| 4 | 14 | 2.74 | 59 | 28.14 | 18.74 |
| 5 | 26 | 2.15 | 61 | 28.11 | 17.77 |
| 6 | 10 | 2.07 | 67 | 29.77 | 17.32 |
| 7 | 18 | 1.88 | 61 | 32.18 | 18.87 |

| REGION | # STNS | BEXT | RH % | TEMPERATURE,C | DEWPOINT,C |
|---|---|---|---|---|---|
| 1 | 5 | 2.09 | 48 | 28.88 | 19.04 |
| 2 | 12 | 3.06 | 55 | 28.37 | 18.32 |
| 3 | 18 | 2.29 | 55 | 31.81 | 20.84 |
| 4 | 14 | 2.08 | 61 | 31.84 | 12.77 |
| 5 | 26 | 2.07 | 50 | 30.63 | 18.06 |
| 6 | 10 | 1.97 | 48 | 30.55 | 16.82 |
| 7 | 18 | 1.74 | 46 | 31.88 | 17.26 |

| REGION | # STNS | BEXT | RH % | TEMPERATURE,C | DEWPOINT,C |
|---|---|---|---|---|---|
| 1 | 5 | 3.06 | 58 | 28.88 | 20.21 |
| 2 | 12 | 3.10 | 57 | 28.83 | 19.53 |
| 3 | 18 | 1.88 | 58 | 22.55 | 13.88 |
| 4 | 14 | 1.54 | 52 | 18.88 | 8.12 |
| 5 | 26 | 2.38 | 57 | 30.31 | 20.08 |
| 6 | 10 | 2.11 | 52 | 30.21 | 19.18 |
| 7 | 18 | 1.72 | 48 | 31.90 | 18.62 |

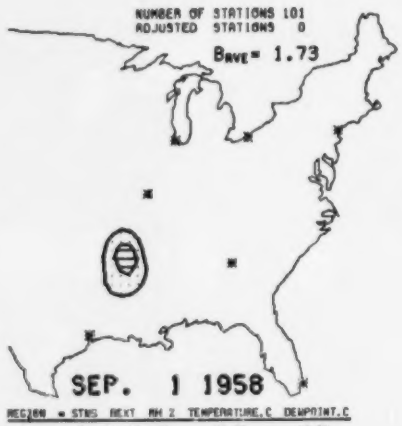


| REGION | # STNS | BEXT | RH % | TEMPERATURE,C | DEWPOINT,C |
|---|---|---|---|---|---|
| 1 | 5 | 1.18 | 48 | 24.55 | 13.21 |
| 2 | 11 | 1.58 | 63 | 21.05 | 10.65 |
| 3 | 18 | 1.81 | 55 | 17.95 | 8.63 |
| 4 | 14 | 1.87 | 50 | 24.24 | 12.33 |
| 5 | 26 | 1.80 | 48 | 29.84 | 17.68 |
| 6 | 11 | 1.52 | 48 | 28.63 | 14.94 |
| 7 | 18 | 1.29 | 48 | 31.94 | 19.44 |

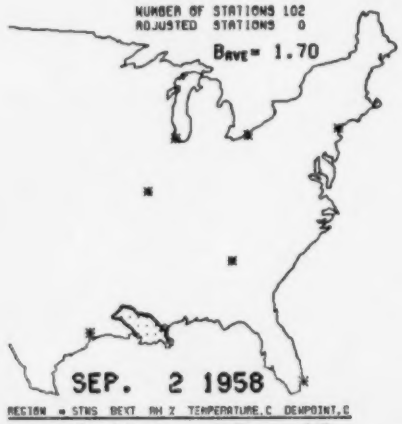


| REGION | # STNS | BEXT | RH % | TEMPERATURE,C | DEWPOINT,C |
|---|---|---|---|---|---|
| 1 | 5 | 1.18 | 44 | 19.59 | 6.88 |
| 2 | 12 | 1.52 | 46 | 18.88 | 7.17 |
| 3 | 18 | 1.57 | 51 | 22.09 | 11.60 |
| 4 | 14 | 1.68 | 54 | 26.18 | 14.87 |
| 5 | 26 | 1.66 | 48 | 26.74 | 15.12 |
| 6 | 11 | 1.45 | 48 | 28.83 | 15.83 |
| 7 | 18 | 1.78 | 45 | 32.22 | 18.78 |

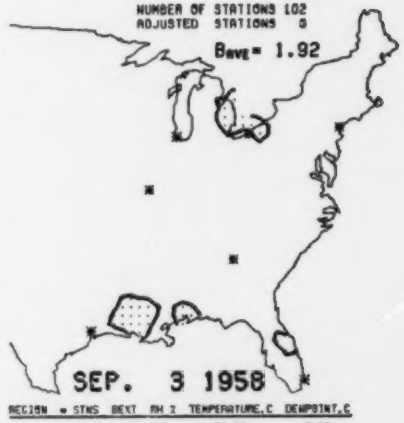


| REGION | # STNS | BEXT | RH % | TEMPERATURE,C | DEWPOINT,C |
|---|---|---|---|---|---|
| 1 | 5 | 1.18 | 48 | 21.52 | 9.10 |
| 2 | 12 | 1.83 | 48 | 23.28 | 11.66 |
| 3 | 18 | 2.43 | 70 | 24.88 | 18.73 |
| 4 | 14 | 1.57 | 62 | 24.19 | 15.82 |
| 5 | 26 | 1.98 | 56 | 26.68 | 16.96 |
| 6 | 11 | 1.71 | 48 | 25.84 | 17.38 |
| 7 | 18 | 1.82 | 49 | 31.28 | 19.08 |



CAPITA

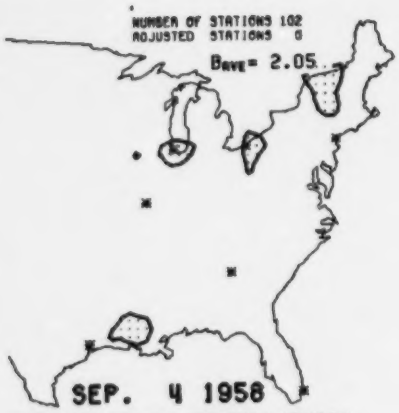


| REGION | # STNS | BEXT | RH % | TEMPERATURE,C | DEWPOINT,C |
|---|---|---|---|---|---|
| 1 | 5 | 2.17 | 62 | 22.10 | 14.39 |
| 2 | 12 | 2.08 | 64 | 24.84 | 17.54 |
| 3 | 18 | 2.49 | 59 | 25.25 | 19.46 |
| 4 | 14 | 1.88 | 56 | 22.48 | 12.53 |
| 5 | 26 | 1.85 | 54 | 26.54 | 18.84 |
| 6 | 11 | 1.82 | 50 | 28.98 | 17.57 |
| 7 | 18 | 1.79 | 53 | 30.23 | 18.97 |

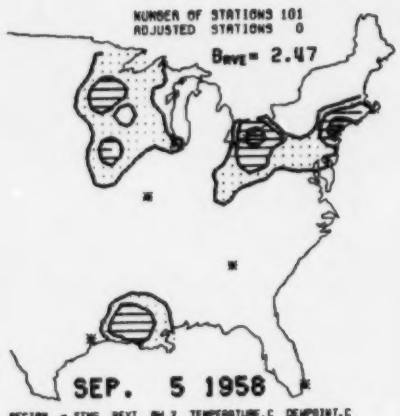


| REGION | # STNS | BEXT | RH % | TEMPERATURE,C | DEWPOINT,C |
|---|---|---|---|---|---|
| 1 | 5 | 2.15 | 68 | 26.77 | 19.21 |
| 2 | 11 | 3.01 | 58 | 26.58 | 17.82 |
| 3 | 18 | 3.28 | 67 | 25.55 | 18.08 |
| 4 | 14 | 2.44 | 70 | 25.38 | 17.06 |
| 5 | 26 | 1.96 | 53 | 28.81 | 18.62 |
| 6 | 11 | 2.03 | 58 | 30.25 | 18.88 |
| 7 | 18 | 2.01 | 64 | 27.87 | 18.71 |

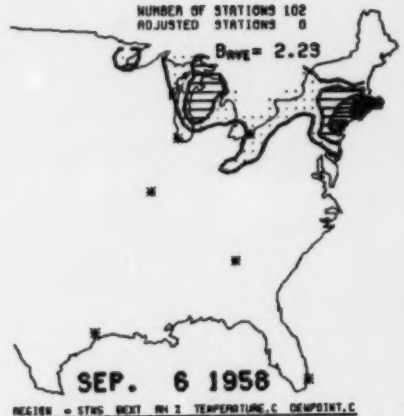


| REGION | # STNS | BEXT | RH % | TEMPERATURE,C | DEWPOINT,C |
|---|---|---|---|---|---|
| 1 | 5 | 3.02 | 66 | 22.55 | 15.21 |
| 2 | 12 | 4.35 | 61 | 27.72 | 18.57 |
| 3 | 18 | 2.57 | 62 | 27.18 | 18.97 |
| 4 | 14 | 1.73 | 60 | 22.45 | 13.25 |
| 5 | 26 | 1.70 | 52 | 26.89 | 18.62 |
| 6 | 11 | 1.72 | 47 | 30.25 | 17.67 |
| 7 | 18 | 1.67 | 63 | 28.71 | 20.79 |

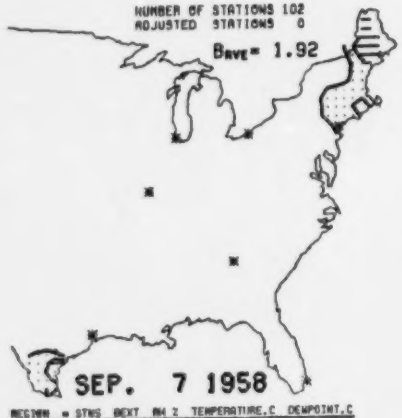


| REGION | # STNS | BEXT | RH % | TEMPERATURE,C | DEWPOINT,C |
|---|---|---|---|---|---|
| 1 | 5 | 3.34 | 72 | 24.10 | 18.88 |
| 2 | 12 | 2.53 | 78 | 23.37 | 17.35 |
| 3 | 18 | 1.84 | 54 | 22.12 | 12.31 |
| 4 | 14 | 1.80 | 47 | 24.12 | 11.82 |
| 5 | 26 | 1.74 | 51 | 30.72 | 18.37 |
| 6 | 11 | 1.66 | 56 | 28.63 | 18.17 |
| 7 | 18 | 2.05 | 68 | 27.60 | 21.17 |

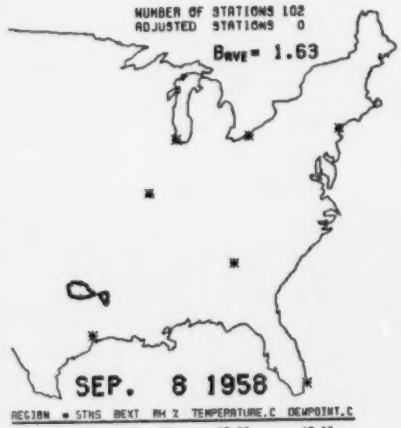


| REGION | # STNS | BEXT | RH % | TEMPERATURE,C | DEWPOINT,C |
|---|---|---|---|---|---|
| 1 | 5 | 1.20 | 53 | 19.99 | 10.10 |
| 2 | 12 | 1.58 | 56 | 19.97 | 9.67 |
| 3 | 18 | 1.57 | 47 | 20.36 | 8.48 |
| 4 | 14 | 1.80 | 50 | 25.85 | 14.32 |
| 5 | 26 | 1.60 | 43 | 28.52 | 14.50 |
| 6 | 11 | 1.50 | 37 | 28.02 | 11.81 |
| 7 | 18 | 1.91 | 70 | 27.90 | 20.82 |

| REGION | # STNS | BEXT | RH % | TEMPERATURE,C | DEWPOINT,C |
|---|---|---|---|---|---|
| 1 | 5 | 1.10 | 40 | 20.21 | 8.21 |
| 2 | 11 | 1.57 | 42 | 20.98 | 7.01 |
| 3 | 18 | 1.63 | 58 | 25.79 | 13.63 |
| 4 | 14 | 1.84 | 54 | 24.99 | 14.99 |
| 5 | 26 | 1.65 | 48 | 26.57 | 13.50 |
| 6 | 11 | 1.48 | 33 | 27.18 | 9.48 |
| 7 | 18 | 1.77 | 63 | 28.43 | 20.27 |



CAPITA

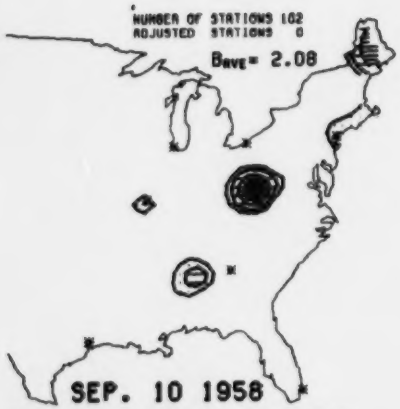


| REGION | # STNS | BEXT | RH % | TEMPERATURE,C | DEWPOINT,C |
|---|---|---|---|---|---|
| 1 | 5 | 3.14 | 78 | 18.10 | 19.55 |
| 2 | 12 | 2.20 | 55 | 20.04 | 10.73 |
| 3 | 18 | 1.85 | 54 | 17.48 | 8.05 |
| 4 | 14 | 1.67 | 57 | 18.48 | 9.87 |
| 5 | 26 | 2.08 | 47 | 26.87 | 16.08 |
| 6 | 11 | 1.98 | 62 | 27.80 | 12.21 |
| 7 | 18 | 1.71 | 66 | 29.18 | 20.16 |

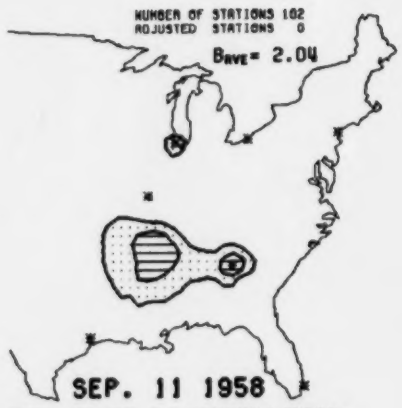


| REGION | # STNS | BEXT | RH % | TEMPERATURE,C | DEWPOINT,C |
|---|---|---|---|---|---|
| 1 | 5 | 1.20 | 58 | 15.52 | 8.00 |
| 2 | 12 | 1.52 | 48 | 16.84 | 5.68 |
| 3 | 18 | 1.77 | 48 | 17.48 | 8.57 |
| 4 | 14 | 1.84 | 54 | 21.10 | 11.48 |
| 5 | 26 | 1.98 | 48 | 25.89 | 14.05 |
| 6 | 11 | 2.68 | 60 | 26.28 | 15.85 |
| 7 | 18 | 2.06 | 68 | 27.67 | 21.08 |

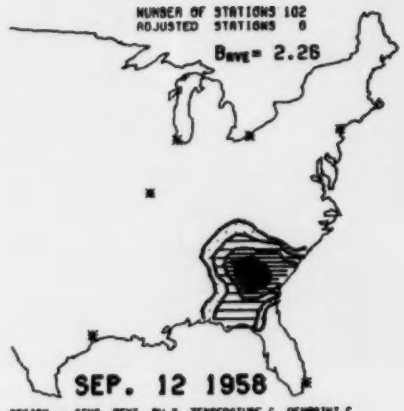


| REGION | # STNS | BEXT | RH % | TEMPERATURE,C | DEWPOINT,C |
|---|---|---|---|---|---|
| 1 | 5 | 1.10 | 58 | 17.94 | 8.44 |
| 2 | 12 | 1.77 | 42 | 19.16 | 6.06 |
| 3 | 18 | 1.82 | 48 | 20.81 | 8.81 |
| 4 | 14 | 1.88 | 57 | 23.44 | 14.47 |
| 5 | 26 | 2.24 | 64 | 22.62 | 16.71 |
| 6 | 11 | 2.38 | 66 | 22.62 | 15.38 |
| 7 | 18 | 1.84 | 66 | 26.88 | 18.88 |

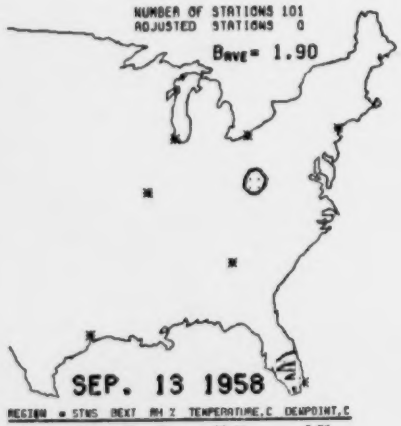


| REGION | # STNS | BEXT | RH % | TEMPERATURE,C | DEWPOINT,C |
|---|---|---|---|---|---|
| 1 | 5 | 1.32 | 54 | 20.10 | 9.55 |
| 2 | 11 | 1.72 | 44 | 22.31 | 9.33 |
| 3 | 18 | 1.75 | 38 | 24.80 | 8.19 |
| 4 | 14 | 1.68 | 50 | 24.91 | 13.33 |
| 5 | 26 | 2.47 | 60 | 23.82 | 15.28 |
| 6 | 11 | 2.18 | 53 | 24.83 | 14.23 |
| 7 | 18 | 1.74 | 58 | 27.18 | 18.57 |

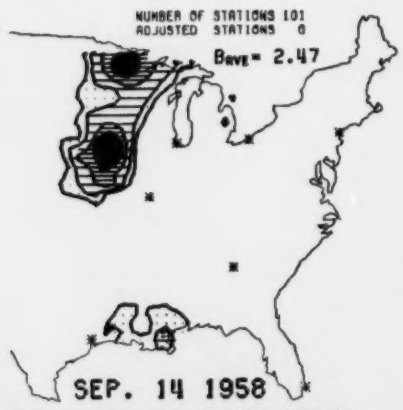


| REGION | # STNS | BEXT | RH % | TEMPERATURE,C | DEWPOINT,C |
|---|---|---|---|---|---|
| 1 | 5 | 1.45 | 48 | 21.10 | 9.88 |
| 2 | 12 | 2.27 | 43 | 25.73 | 12.40 |
| 3 | 18 | 1.95 | 47 | 26.72 | 14.47 |
| 4 | 14 | 3.58 | 68 | 20.79 | 15.68 |
| 5 | 26 | 1.90 | 55 | 27.84 | 17.63 |
| 6 | 11 | 1.75 | 51 | 27.67 | 16.45 |
| 7 | 18 | 2.01 | 65 | 28.68 | 18.54 |

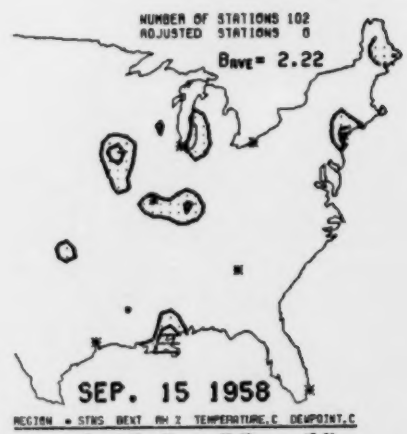


| REGION | # STNS | BEXT | RH % | TEMPERATURE,C | DEWPOINT,C |
|---|---|---|---|---|---|
| 1 | 5 | 1.99 | 50 | 26.68 | 15.33 |
| 2 | 12 | 2.78 | 52 | 27.69 | 18.43 |
| 3 | 18 | 2.52 | 66 | 25.33 | 18.91 |
| 4 | 14 | 1.93 | 50 | 21.42 | 10.23 |
| 5 | 26 | 1.99 | 63 | 26.82 | 21.06 |
| 6 | 11 | 1.81 | 64 | 27.57 | 20.29 |
| 7 | 18 | 2.12 | 64 | 27.62 | 18.71 |



CAPITA

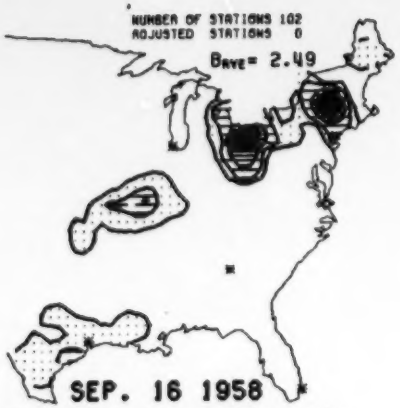


| REGION | STNS | BEXT | RH % | TEMPERATURE,C | DEWPOINT,C |
|---|---|---|---|---|---|
| 1 | 5 | 1.06 | 68 | 29.08 | 17.56 |
| 2 | 12 | 4.25 | 68 | 25.08 | 18.37 |
| 3 | 18 | 3.04 | 71 | 22.74 | 18.89 |
| 4 | 14 | 1.00 | 66 | 15.95 | 8.04 |
| 5 | 26 | 1.06 | 60 | 30.57 | 21.78 |
| 6 | 11 | 1.58 | 50 | 29.28 | 20.80 |
| 7 | 18 | 2.47 | 78 | 28.48 | 20.09 |

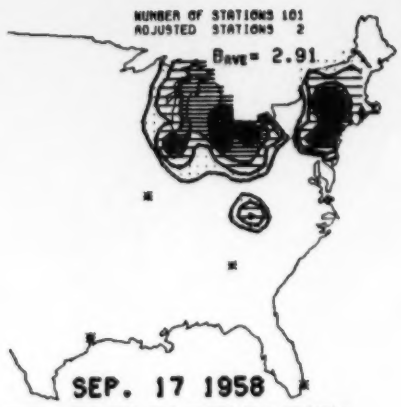


| REGION | STNS | BEXT | RH % | TEMPERATURE,C | DEWPOINT,C |
|---|---|---|---|---|---|
| 1 | 5 | 9.24 | 86 | 14.10 | 11.55 |
| 2 | 11 | 5.82 | 83 | 20.10 | 17.11 |
| 3 | 18 | 5.55 | 88 | 17.88 | 15.83 |
| 4 | 14 | 1.80 | 57 | 18.01 | 8.88 |
| 5 | 26 | 1.76 | 53 | 31.83 | 20.91 |
| 6 | 11 | 2.34 | 58 | 28.81 | 20.14 |
| 7 | 18 | 1.84 | 84 | 22.84 | 19.41 |

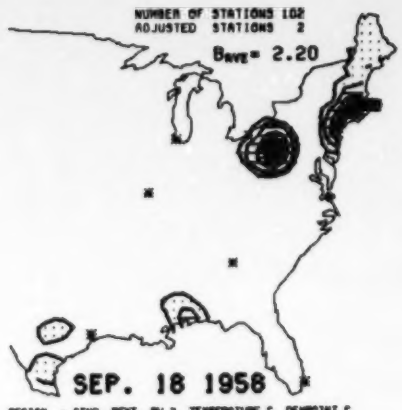


| REGION | STNS | BEXT | RH % | TEMPERATURE,C | DEWPOINT,C |
|---|---|---|---|---|---|
| 1 | 5 | 9.88 | 81 | 14.10 | 12.88 |
| 2 | 12 | 4.56 | 78 | 18.88 | 14.85 |
| 3 | 18 | 2.02 | 66 | 17.48 | 10.85 |
| 4 | 14 | 1.57 | 53 | 20.87 | 10.38 |
| 5 | 26 | 1.73 | 56 | 28.89 | 18.32 |
| 6 | 11 | 1.95 | 61 | 22.87 | 14.79 |
| 7 | 18 | 2.08 | 87 | 25.48 | 18.53 |

| REGION | STNS | BEXT | RH % | TEMPERATURE,C | DEWPOINT,C |
|---|---|---|---|---|---|
| 1 | 5 | 1.60 | 76 | 14.60 | 10.21 |
| 2 | 12 | 1.66 | 71 | 16.63 | 11.29 |
| 3 | 18 | 1.80 | 51 | 20.85 | 9.88 |
| 4 | 14 | 1.78 | 58 | 22.65 | 13.81 |
| 5 | 26 | 1.70 | 51 | 26.87 | 15.07 |
| 6 | 11 | 2.87 | 58 | 23.85 | 14.18 |
| 7 | 18 | 3.42 | 78 | 25.30 | 20.79 |

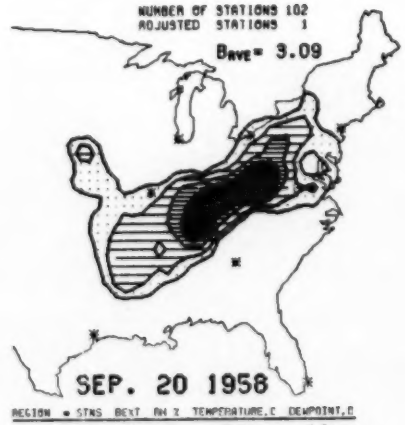


| REGION | STNS | BEXT | RH % | TEMPERATURE,C | DEWPOINT,C |
|---|---|---|---|---|---|
| 1 | 5 | 1.27 | 59 | 17.10 | 9.21 |
| 2 | 12 | 3.33 | 71 | 18.37 | 12.82 |
| 3 | 18 | 2.74 | 59 | 20.92 | 12.55 |
| 4 | 14 | 2.22 | 62 | 21.02 | 12.93 |
| 5 | 25 | 2.78 | 61 | 26.51 | 18.26 |
| 6 | 11 | 5.34 | 81 | 23.37 | 19.84 |
| 7 | 18 | 2.17 | 72 | 26.76 | 20.68 |

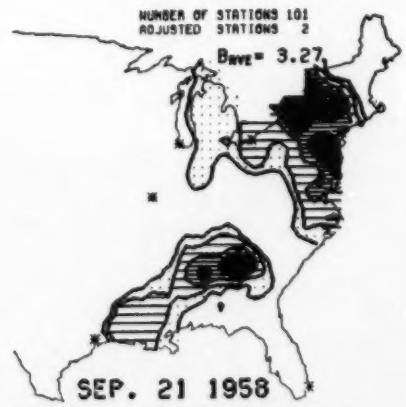


| REGION | STNS | BEXT | RH % | TEMPERATURE,C | DEWPOINT,C |
|---|---|---|---|---|---|
| 1 | 5 | 1.86 | 62 | 18.32 | 10.32 |
| 2 | 11 | 8.52 | 82 | 16.81 | 15.65 |
| 3 | 18 | 3.10 | 69 | 21.04 | 14.58 |
| 4 | 14 | 1.54 | 34 | 21.30 | 4.18 |
| 5 | 26 | 3.60 | 73 | 26.55 | 20.07 |
| 6 | 11 | 3.15 | 63 | 23.58 | 20.33 |
| 7 | 18 | 2.06 | 72 | 26.83 | 21.14 |

CAPITA

| REGION | STNS | BEXT | RH % | TEMPERATURE,C | DEWPOINT,C |
|---|---|---|---|---|---|
| 1 | 5 | 1.52 | 85 | 19.39 | 12.55 |
| 2 | 12 | 1.94 | 45 | 22.44 | 9.98 |
| 3 | 18 | 1.95 | 37 | 23.02 | 7.03 |
| 4 | 14 | 1.73 | 62 | 26.07 | 14.00 |
| 5 | 26 | 1.88 | 61 | 27.84 | 19.54 |
| 6 | 11 | 2.43 | 88 | 25.29 | 19.03 |
| 7 | 18 | 3.13 | 77 | 26.45 | 21.87 |

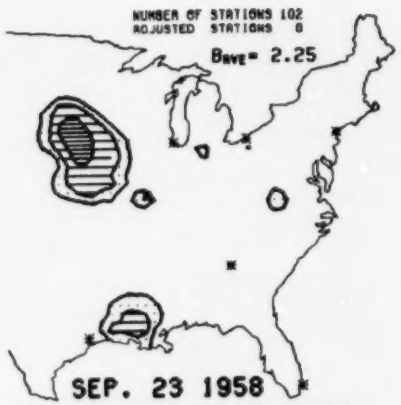


| REGION | STNS | BEXT | RH % | TEMPERATURE,C | DEWPOINT,C |
|---|---|---|---|---|---|
| 1 | 5 | 1.18 | 40 | 29.80 | 8.33 |
| 2 | 12 | 2.18 | 41 | 23.60 | 8.66 |
| 3 | 18 | 2.44 | 54 | 24.85 | 14.65 |
| 4 | 14 | 3.02 | 68 | 26.28 | 17.83 |
| 5 | 26 | 2.03 | 58 | 27.63 | 18.26 |
| 6 | 11 | 1.66 | 60 | 28.48 | 19.98 |
| 7 | 18 | 1.84 | 68 | 29.02 | 22.42 |

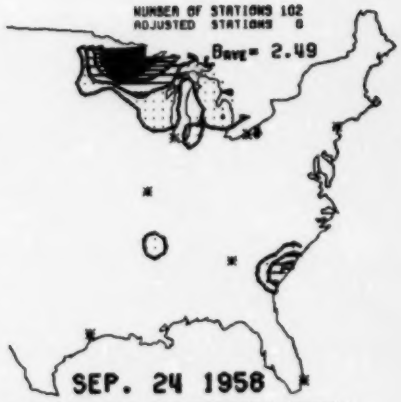


| REGION | STNS | BEXT | RH % | TEMPERATURE,C | DEWPOINT,C |
|---|---|---|---|---|---|
| 1 | 5 | 1.18 | 57 | 24.00 | 8.33 |
| 2 | 12 | 2.37 | 58 | 23.32 | 14.67 |
| 3 | 18 | 2.83 | 78 | 26.04 | 21.04 |
| 4 | 14 | 2.53 | 66 | 22.79 | 16.51 |
| 5 | 26 | 2.31 | 67 | 27.08 | 17.83 |
| 6 | 11 | 2.03 | 61 | 27.87 | 18.44 |
| 7 | 18 | 1.66 | 58 | 28.04 | 20.88 |

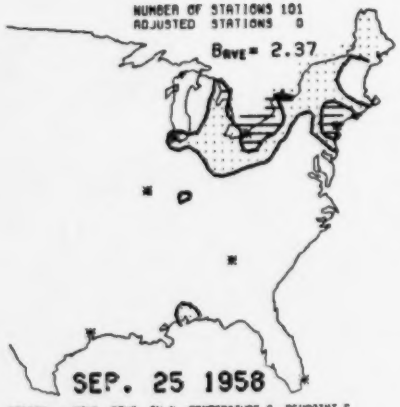


| REGION | STNS | BEXT | RH % | TEMPERATURE,C | DEWPOINT,C |
|---|---|---|---|---|---|
| 1 | 5 | 2.87 | 80 | 25.44 | 17.10 |
| 2 | 11 | 4.18 | 64 | 25.80 | 18.42 |
| 3 | 18 | 3.09 | 77 | 23.97 | 19.71 |
| 4 | 14 | 1.54 | 47 | 17.17 | 5.33 |
| 5 | 26 | 1.94 | 54 | 29.22 | 18.86 |
| 6 | 11 | 2.32 | 81 | 28.98 | 20.60 |
| 7 | 18 | 1.78 | 60 | 28.57 | 19.94 |

| REGION | STNS | BEXT | RH % | TEMPERATURE,C | DEWPOINT,C |
|---|---|---|---|---|---|
| 1 | 5 | 2.51 | 52 | 26.77 | 16.33 |
| 2 | 12 | 3.77 | 61 | 26.66 | 18.28 |
| 3 | 18 | 2.90 | 62 | 21.72 | 14.00 |
| 4 | 14 | 1.67 | 43 | 19.47 | 5.83 |
| 5 | 26 | 1.98 | 53 | 30.61 | 19.93 |
| 6 | 11 | 2.36 | 56 | 30.34 | 20.65 |
| 7 | 18 | 2.00 | 68 | 27.18 | 20.79 |

| REGION | STNS | BEXT | RH % | TEMPERATURE,C | DEWPOINT,C |
|---|---|---|---|---|---|
| 1 | 5 | 5.81 | 91 | 11.88 | 10.55 |
| 2 | 12 | 3.22 | 83 | 14.90 | 11.88 |
| 3 | 18 | 1.78 | 49 | 18.28 | 8.94 |
| 4 | 14 | 1.54 | 34 | 17.49 | 0.87 |
| 5 | 26 | 2.92 | 62 | 28.82 | 20.23 |
| 6 | 11 | 2.10 | 60 | 25.85 | 17.16 |
| 7 | 18 | 1.73 | 57 | 25.18 | 15.20 |

CAPITA

| REGION | # STNS | BEXT | RH % | TEMPERATURE,C | DEWPOINT,C |
|---|---|---|---|---|---|
| 1 | 5 | 1.27 | 64 | 19.21 | 7.38 |
| 2 | 12 | 1.86 | 52 | 18.15 | 6.30 |
| 3 | 18 | 1.61 | 46 | 18.50 | 5.85 |
| 4 | 14 | 1.96 | 39 | 18.81 | 5.24 |
| 5 | 26 | 1.70 | 45 | 24.07 | 11.06 |
| 6 | 11 | 1.35 | 58 | 21.25 | 8.81 |
| 7 | 18 | 2.47 | 58 | 21.98 | 10.18 |

| REGION | # STNS | BEXT | RH % | TEMPERATURE,C | DEWPOINT,C |
|---|---|---|---|---|---|
| 1 | 5 | 1.10 | 57 | 17.94 | 2.88 |
| 2 | 11 | 1.53 | 38 | 17.86 | 3.02 |
| 3 | 18 | 1.72 | 42 | 18.51 | 5.39 |
| 4 | 14 | 1.56 | 48 | 18.46 | 7.25 |
| 5 | 26 | 1.72 | 46 | 23.62 | 11.36 |
| 6 | 11 | 1.61 | 41 | 25.08 | 9.88 |
| 7 | 18 | 2.19 | 66 | 25.12 | 14.44 |

| REGION | # STNS | BEXT | RH % | TEMPERATURE,C | DEWPOINT,C |
|---|---|---|---|---|---|
| 1 | 5 | 1.36 | 61 | 18.39 | 8.88 |
| 2 | 12 | 1.91 | 63 | 17.61 | 10.68 |
| 3 | 18 | 2.98 | 76 | 13.42 | 8.62 |
| 4 | 14 | 1.84 | 48 | 8.76 | -5.01 |
| 5 | 26 | 2.28 | 61 | 25.38 | 17.06 |
| 6 | 11 | 4.08 | 73 | 21.65 | 16.35 |
| 7 | 18 | 8.87 | 71 | 21.80 | 16.44 |

| REGION | # STNS | BEXT | RH % | TEMPERATURE,C | DEWPOINT,C |
|---|---|---|---|---|---|
| 1 | 5 | 3.97 | 89 | 11.89 | 10.10 |
| 2 | 12 | 2.17 | 87 | 11.96 | 9.22 |
| 3 | 18 | 1.57 | 38 | 12.80 | -2.36 |
| 4 | 14 | 1.54 | 38 | 12.06 | -3.18 |
| 5 | 26 | 2.69 | 74 | 22.62 | 17.11 |
| 6 | 11 | 2.38 | 86 | 14.23 | 7.27 |
| 7 | 18 | 2.01 | 83 | 19.20 | 9.37 |

| REGION | # STNS | BEXT | RH % | TEMPERATURE,C | DEWPOINT,C |
|---|---|---|---|---|---|
| 1 | 5 | 1.18 | 45 | 19.77 | 2.11 |
| 2 | 12 | 1.69 | 48 | 13.97 | 1.75 |
| 3 | 18 | 1.70 | 53 | 15.27 | -0.63 |
| 4 | 14 | 1.67 | 41 | 16.12 | 0.59 |
| 5 | 26 | 3.61 | 78 | 17.63 | 12.73 |
| 6 | 11 | 3.17 | 68 | 15.65 | 8.93 |
| 7 | 18 | 2.38 | 56 | 17.07 | 7.70 |

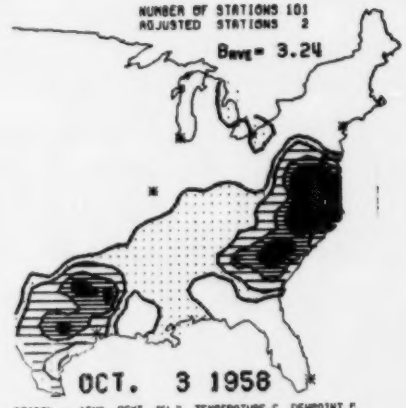


| REGION | # STNS | BEXT | RH % | TEMPERATURE,C | DEWPOINT,C |
|---|---|---|---|---|---|
| 1 | 5 | 1.10 | 59 | 14.10 | 4.77 |
| 2 | 11 | 2.02 | 47 | 15.30 | 3.08 |
| 3 | 18 | 2.23 | 56 | 17.68 | 2.12 |
| 4 | 14 | 1.57 | 37 | 21.62 | 0.02 |
| 5 | 26 | 6.25 | 81 | 18.01 | 15.36 |
| 6 | 11 | 3.30 | 72 | 16.78 | 11.25 |
| 7 | 18 | 8.86 | 71 | 17.79 | 11.87 |



CAPITA

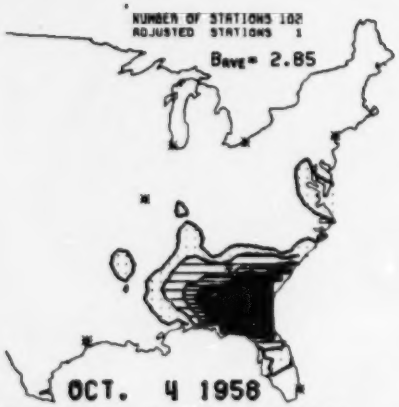


| REGION | # STNS | BEXT | RH % | TEMPERATURE,C | DEWPOINT,C |
|---|---|---|---|---|---|
| 1 | 5 | 1.98 | 51 | 16.77 | 6.06 |
| 2 | 12 | 2.25 | 48 | 18.65 | 7.48 |
| 3 | 18 | 1.80 | 57 | 21.85 | 8.56 |
| 4 | 14 | 1.57 | 36 | 23.94 | 4.09 |
| 5 | 26 | 4.68 | 72 | 21.14 | 16.68 |
| 6 | 11 | 5.21 | 57 | 19.69 | 10.16 |
| 7 | 18 | 2.13 | 67 | 20.41 | 13.60 |

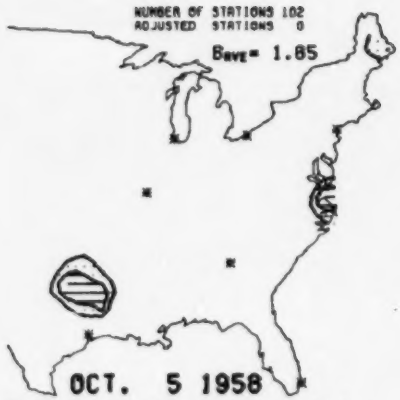


| REGION | # STNS | BEXT | RH % | TEMPERATURE,C | DEWPOINT,C |
|---|---|---|---|---|---|
| 1 | 5 | 1.08 | 88 | 14.21 | 7.10 |
| 2 | 12 | 1.78 | 80 | 14.36 | 8.86 |
| 3 | 18 | 1.57 | 46 | 13.57 | 2.05 |
| 4 | 14 | 1.54 | 56 | 16.98 | 2.22 |
| 5 | 26 | 1.82 | 68 | 23.82 | 16.71 |
| 6 | 11 | 1.58 | 48 | 25.12 | 10.85 |
| 7 | 18 | 2.92 | 88 | 23.22 | 18.94 |

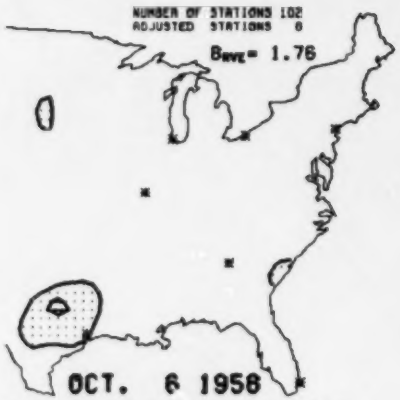


| REGION | # STNS | BEXT | RH % | TEMPERATURE,C | DEWPOINT,C |
|---|---|---|---|---|---|
| 1 | 5 | 1.10 | 51 | 10.88 | -5.43 |
| 2 | 12 | 1.52 | 38 | 12.48 | -1.47 |
| 3 | 18 | 1.05 | 42 | 17.81 | 4.30 |
| 4 | 14 | 1.69 | 58 | 23.80 | 10.91 |
| 5 | 26 | 1.90 | 64 | 20.50 | 11.08 |
| 6 | 11 | 1.68 | 47 | 24.38 | 12.42 |
| 7 | 18 | 2.30 | 64 | 24.71 | 17.48 |

| REGION | # STNS | BEXT | RH % | TEMPERATURE,C | DEWPOINT,C |
|---|---|---|---|---|---|
| 1 | 5 | 1.29 | 41 | 16.93 | 3.77 |
| 2 | 11 | 1.68 | 45 | 18.83 | 6.71 |
| 3 | 18 | 2.78 | 56 | 22.90 | 12.58 |
| 4 | 14 | 1.98 | 68 | 19.89 | 10.27 |
| 5 | 26 | 1.71 | 67 | 21.51 | 12.84 |
| 6 | 11 | 1.86 | 50 | 22.11 | 11.15 |
| 7 | 18 | 2.15 | 63 | 20.24 | 10.12 |

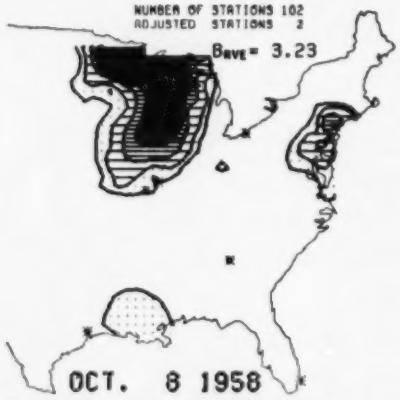


| REGION | # STNS | BEXT | RH % | TEMPERATURE,C | DEWPOINT,C |
|---|---|---|---|---|---|
| 1 | 5 | 1.98 | 85 | 10.46 | 11.77 |
| 2 | 12 | 3.51 | 85 | 19.85 | 12.86 |
| 3 | 18 | 4.53 | 76 | 21.57 | 16.32 |
| 4 | 14 | 3.13 | 89 | 19.87 | 10.78 |
| 5 | 26 | 2.15 | 57 | 24.07 | 14.71 |
| 6 | 11 | 1.88 | 51 | 24.08 | 13.17 |
| 7 | 18 | 1.91 | 57 | 23.38 | 10.46 |

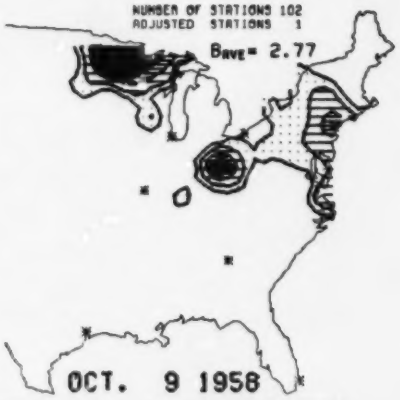


| REGION | # STNS | BEXT | RH % | TEMPERATURE,C | DEWPOINT,C |
|---|---|---|---|---|---|
| 1 | 5 | 2.13 | 88 | 22.21 | 19.99 |
| 2 | 12 | 4.56 | 68 | 23.78 | 15.50 |
| 3 | 18 | 2.68 | 78 | 21.41 | 18.81 |
| 4 | 14 | 2.73 | 88 | 14.78 | 6.83 |
| 5 | 26 | 2.12 | 51 | 26.66 | 15.46 |
| 6 | 11 | 2.17 | 68 | 25.50 | 17.01 |
| 7 | 18 | 1.88 | 57 | 28.25 | 18.10 |



CAPITA

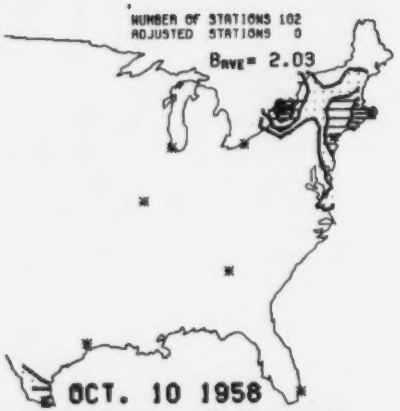


| REGION | # STNS | BEXT | RH % | TEMPERATURE,C | DEWPOINT,C |
|---|---|---|---|---|---|
| 1 | 5 | 6.09 | 81 | 24.21 | 18.10 |
| 2 | 12 | 6.28 | 81 | 23.88 | 18.84 |
| 3 | 18 | 1.81 | 36 | 13.39 | -1.78 |
| 4 | 14 | 1.57 | 38 | 9.52 | -6.50 |
| 5 | 26 | 1.88 | 52 | 20.71 | 17.68 |
| 6 | 11 | 1.73 | 53 | 22.97 | 12.52 |
| 7 | 18 | 2.26 | 56 | 24.18 | 19.12 |

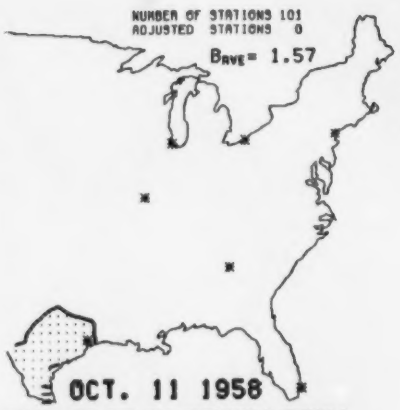


| REGION | # STNS | BEXT | RH % | TEMPERATURE,C | DEWPOINT,C |
|---|---|---|---|---|---|
| 1 | 5 | 1.24 | 47 | 14.39 | 3.22 |
| 2 | 11 | 1.57 | 47 | 13.63 | 2.31 |
| 3 | 18 | 1.81 | 50 | 11.01 | 0.75 |
| 4 | 14 | 1.54 | 38 | 13.13 | -1.82 |
| 5 | 26 | 1.57 | 38 | 23.15 | 5.12 |
| 6 | 11 | 1.35 | 29 | 19.54 | -2.18 |
| 7 | 18 | 2.25 | 50 | 20.69 | 11.24 |

| REGION | # STNS | BEXT | RH % | TEMPERATURE,C | DEWPOINT,C |
|---|---|---|---|---|---|
| 1 | 5 | 1.16 | 46 | 8.32 | -3.10 |
| 2 | 12 | 1.60 | 46 | 11.10 | -0.66 |
| 3 | 18 | 1.57 | 42 | 14.25 | 1.51 |
| 4 | 14 | 1.67 | 46 | 18.78 | 8.10 |
| 5 | 26 | 1.62 | 42 | 20.67 | 7.17 |
| 6 | 11 | 1.39 | 34 | 19.53 | 3.17 |
| 7 | 18 | 1.96 | 58 | 20.66 | 11.56 |

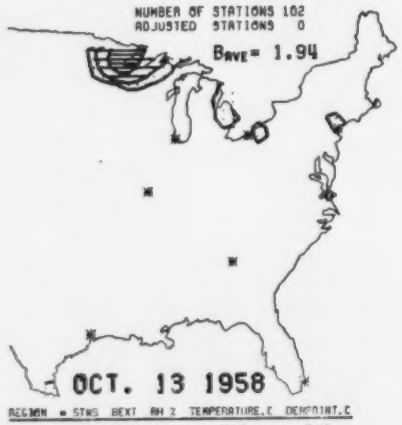


| REGION | # STNS | BEXT | RH % | TEMPERATURE,C | DEWPOINT,C |
|---|---|---|---|---|---|
| 1 | 5 | 1.19 | 49 | 7.10 | -2.99 |
| 2 | 12 | 2.58 | 72 | 9.49 | 4.39 |
| 3 | 18 | 2.03 | 48 | 20.30 | 8.63 |
| 4 | 14 | 2.00 | 51 | 22.02 | 10.23 |
| 5 | 26 | 1.72 | 40 | 22.96 | 8.41 |
| 6 | 11 | 1.64 | 32 | 23.17 | 5.75 |
| 7 | 18 | 1.83 | 53 | 23.36 | 12.38 |

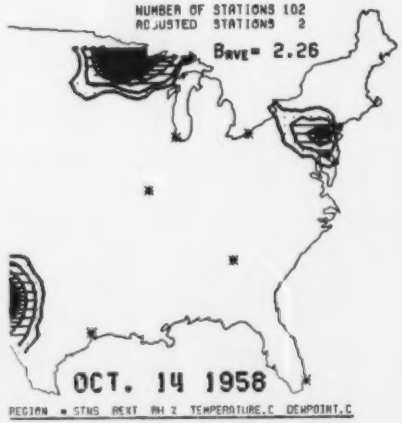


| REGION | # STNS | BEXT | RH % | TEMPERATURE,C | DEWPOINT,C |
|---|---|---|---|---|---|
| 1 | 5 | 1.18 | 49 | 9.88 | -0.11 |
| 2 | 12 | 3.39 | 63 | 13.37 | 6.34 |
| 3 | 18 | 1.78 | 42 | 24.56 | 10.70 |
| 4 | 14 | 2.70 | 51 | 22.02 | 10.47 |
| 5 | 26 | 1.99 | 45 | 23.58 | 10.46 |
| 6 | 11 | 1.67 | 33 | 24.84 | 9.84 |
| 7 | 18 | 2.68 | 65 | 22.77 | 15.58 |

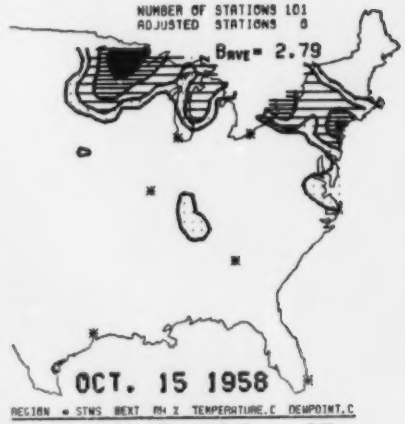


| REGION | # STNS | BEXT | RH % | TEMPERATURE,C | DEWPOINT,C |
|---|---|---|---|---|---|
| 1 | 5 | 1.98 | 58 | 14.10 | 5.21 |
| 2 | 11 | 5.81 | 66 | 18.69 | 11.61 |
| 3 | 18 | 2.13 | 47 | 24.47 | 12.38 |
| 4 | 14 | 2.98 | 52 | 23.01 | 10.71 |
| 5 | 26 | 1.98 | 46 | 26.18 | 13.45 |
| 6 | 11 | 2.19 | 43 | 25.58 | 11.91 |
| 7 | 18 | 2.20 | 68 | 22.35 | 15.98 |



CAPITA

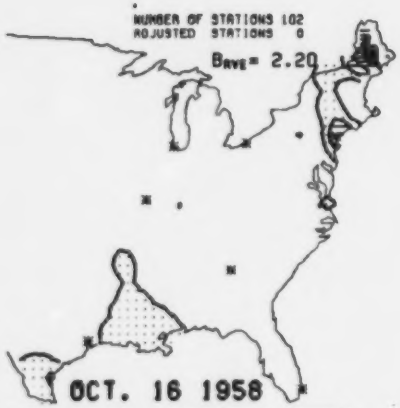


| REGION | # STNS | BEXT | RH % | TEMPERATURE,C | DEWPOINT,C |
|---|---|---|---|---|---|
| 1 | 9 | 5.75 | 54 | 22.95 | 12.10 |
| 2 | 12 | 3.07 | 48 | 24.34 | 12.72 |
| 3 | 18 | 1.87 | 48 | 23.85 | 12.27 |
| 4 | 14 | 1.57 | 43 | 19.81 | 0.38 |
| 5 | 26 | 1.82 | 47 | 26.57 | 14.03 |
| 6 | 11 | 2.08 | 48 | 25.84 | 13.22 |
| 7 | 18 | 2.58 | 62 | 29.64 | 15.56 |

| REGION | # STNS | BEXT | RH % | TEMPERATURE,C | DEWPOINT,C |
|---|---|---|---|---|---|
| 1 | 5 | 2.17 | 60 | 18.98 | 10.32 |
| 2 | 12 | 2.28 | 48 | 20.82 | 8.62 |
| 3 | 18 | 2.98 | 55 | 18.56 | 7.92 |
| 4 | 14 | 1.57 | 35 | 17.17 | 1.42 |
| 5 | 26 | 1.82 | 48 | 26.74 | 14.71 |
| 6 | 11 | 1.99 | 48 | 25.85 | 14.23 |
| 7 | 18 | 2.27 | 61 | 29.81 | 18.58 |

| REGION | # STNS | BEXT | RH % | TEMPERATURE,C | DEWPOINT,C |
|---|---|---|---|---|---|
| 1 | 9 | 1.10 | 48 | 12.80 | -0.88 |
| 2 | 12 | 1.52 | 38 | 14.62 | -0.32 |
| 3 | 18 | 1.77 | 58 | 16.18 | 1.41 |
| 4 | 14 | 1.57 | 38 | 19.32 | 1.08 |
| 5 | 26 | 3.35 | 62 | 22.15 | 14.07 |
| 6 | 11 | 2.48 | 58 | 29.79 | 12.42 |
| 7 | 18 | 1.84 | 48 | 25.27 | 19.22 |

| REGION | # STNS | BEXT | RH % | TEMPERATURE,C | DEWPOINT,C |
|---|---|---|---|---|---|
| 1 | 9 | 1.18 | 38 | 13.32 | -1.21 |
| 2 | 11 | 1.70 | 43 | 14.23 | 1.81 |
| 3 | 18 | 1.68 | 48 | 16.69 | 3.05 |
| 4 | 14 | 1.88 | 39 | 21.97 | 5.39 |
| 5 | 26 | 3.19 | 67 | 18.89 | 12.15 |
| 6 | 11 | 1.92 | 58 | 21.78 | 10.80 |
| 7 | 18 | 1.73 | 42 | 28.41 | 12.11 |

| REGION | # STNS | BEXT | RH % | TEMPERATURE,C | DEWPOINT,C |
|---|---|---|---|---|---|
| 1 | 5 | 1.18 | 47 | 10.43 | -1.22 |
| 2 | 12 | 1.75 | 38 | 16.20 | 1.80 |
| 3 | 18 | 2.13 | 35 | 13.87 | 4.41 |
| 4 | 14 | 1.68 | 39 | 20.80 | 5.75 |
| 5 | 25 | 2.08 | 48 | 20.12 | 8.15 |
| 6 | 11 | 2.26 | 44 | 23.12 | 10.06 |
| 7 | 18 | 1.67 | 48 | 26.17 | 13.92 |

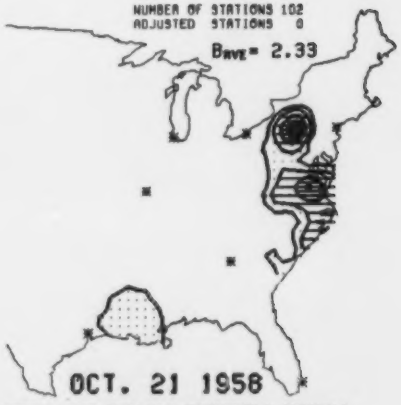


| REGION | # STNS | BEXT | RH % | TEMPERATURE,C | DEWPOINT,C |
|---|---|---|---|---|---|
| 1 | 9 | 1.18 | 48 | 11.48 | 1.95 |
| 2 | 12 | 2.68 | 58 | 14.84 | 8.82 |
| 3 | 18 | 2.28 | 42 | 21.84 | 7.08 |
| 4 | 14 | 1.78 | 48 | 18.93 | 0.98 |
| 5 | 26 | 3.01 | 66 | 17.76 | 10.23 |
| 6 | 11 | 1.82 | 25 | 23.83 | 7.01 |
| 7 | 18 | 2.11 | 58 | 23.38 | 11.21 |



CAPITA

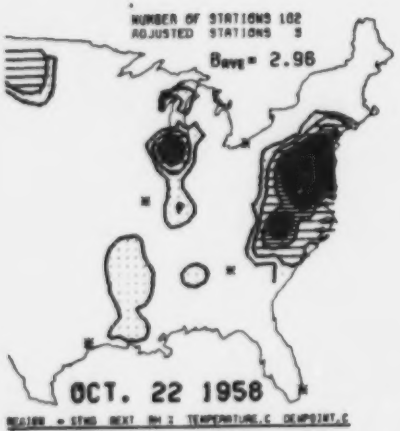


| REGION | STNS | BEXT | RH % | TEMPERATURE,C | DEWPOINT,C |
|---|---|---|---|---|---|
| 1 | 9 | 1.10 | 57 | 19.00 | 8.44 |
| 2 | 12 | 5.00 | 76 | 15.06 | 10.78 |
| 3 | 18 | 2.07 | 59 | 17.88 | 9.53 |
| 4 | 14 | 1.81 | 62 | 19.00 | 2.86 |
| 5 | 26 | 4.00 | 72 | 16.00 | 16.11 |
| 6 | 11 | 2.13 | 52 | 23.07 | 12.47 |
| 7 | 16 | 1.88 | 42 | 21.00 | 8.07 |

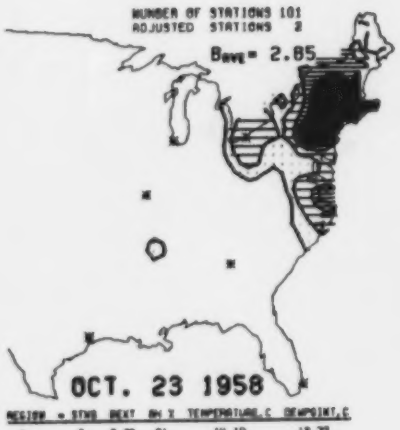


| REGION | STNS | BEXT | RH % | TEMPERATURE,C | DEWPOINT,C |
|---|---|---|---|---|---|
| 1 | 9 | 9.20 | 81 | 14.10 | 12.77 |
| 2 | 11 | 7.53 | 90 | 16.91 | 15.10 |
| 3 | 18 | 2.84 | 58 | 18.81 | 7.89 |
| 4 | 14 | 1.54 | 55 | 19.00 | 8.01 |
| 5 | 26 | 2.56 | 63 | 23.22 | 16.10 |
| 6 | 11 | 1.98 | 55 | 22.37 | 12.87 |
| 7 | 16 | 1.84 | 41 | 24.00 | 8.80 |

| REGION | STNS | BEXT | RH % | TEMPERATURE,C | DEWPOINT,C |
|---|---|---|---|---|---|
| 1 | 9 | 4.90 | 88 | 8.00 | 7.00 |
| 2 | 12 | 3.17 | 63 | 17.85 | 10.04 |
| 3 | 18 | 2.29 | 60 | 12.71 | 4.90 |
| 4 | 14 | 1.54 | 60 | 11.00 | 8.92 |
| 5 | 26 | 1.00 | 42 | 24.00 | 10.53 |
| 6 | 11 | 1.82 | 40 | 21.28 | 7.11 |
| 7 | 16 | 1.79 | 54 | 23.00 | 19.01 |

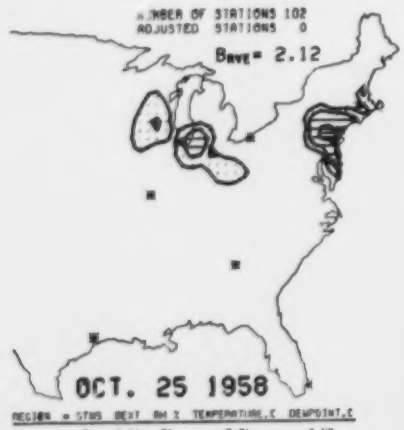


| REGION | STNS | BEXT | RH % | TEMPERATURE,C | DEWPOINT,C |
|---|---|---|---|---|---|
| 1 | 9 | 2.41 | 62 | 7.21 | 4.94 |
| 2 | 12 | 4.26 | 65 | 9.57 | 6.98 |
| 3 | 18 | 2.75 | 70 | 10.92 | 6.01 |
| 4 | 14 | 1.00 | 66 | 9.04 | 2.53 |
| 5 | 26 | 1.76 | 42 | 20.07 | 7.41 |
| 6 | 11 | 1.53 | 46 | 17.31 | 4.43 |
| 7 | 16 | 1.88 | 53 | 20.20 | 9.99 |

| REGION | STNS | BEXT | RH % | TEMPERATURE,C | DEWPOINT,C |
|---|---|---|---|---|---|
| 1 | 9 | 2.04 | 79 | 8.77 | 3.99 |
| 2 | 12 | 3.15 | 64 | 6.01 | 3.42 |
| 3 | 18 | 2.09 | 78 | 9.93 | 6.19 |
| 4 | 14 | 2.06 | 62 | 7.65 | -0.15 |
| 5 | 26 | 1.76 | 48 | 17.88 | 6.04 |
| 6 | 11 | 2.71 | 63 | 13.73 | 6.36 |
| 7 | 16 | 1.07 | 63 | 15.82 | 8.00 |

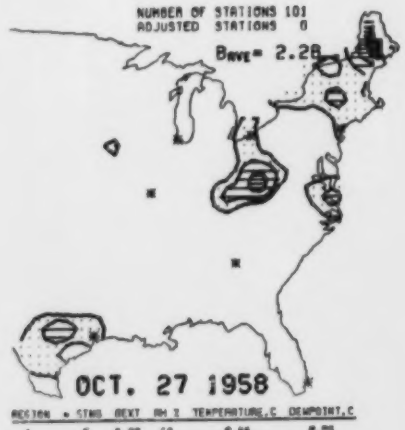


| REGION | STNS | BEXT | RH % | TEMPERATURE,C | DEWPOINT,C |
|---|---|---|---|---|---|
| 1 | 9 | 4.29 | 68 | 8.44 | 8.05 |
| 2 | 11 | 3.08 | 68 | 7.57 | 4.23 |
| 3 | 18 | 2.10 | 65 | 10.61 | 3.78 |
| 4 | 14 | 1.70 | 63 | 8.06 | 2.25 |
| 5 | 26 | 2.17 | 47 | 17.49 | 5.72 |
| 6 | 11 | 2.08 | 51 | 12.82 | 2.37 |
| 7 | 16 | 2.34 | 60 | 15.44 | 7.22 |

CAPITA

| REGION | # STNS | BEXT | RH % | TEMPERATURE,C | DEWPOINT,C |
|---|---|---|---|---|---|
| 1 | 9 | 0.19 | 88 | 8.77 | 8.21 |
| 2 | 12 | 2.88 | 78 | 8.28 | 6.34 |
| 3 | 18 | 1.85 | 84 | 12.36 | 9.29 |
| 4 | 14 | 1.98 | 81 | 8.38 | 1.88 |
| 5 | 26 | 1.70 | 63 | 16.85 | 6.03 |
| 6 | 11 | 1.98 | 65 | 15.14 | 5.37 |
| 7 | 16 | 2.29 | 81 | 13.49 | 8.07 |

| REGION | # STNS | BEXT | RH % | TEMPERATURE,C | DEWPOINT,C |
|---|---|---|---|---|---|
| 1 | 9 | 3.62 | 88 | 8.77 | 9.08 |
| 2 | 12 | 1.52 | 80 | 10.27 | 2.21 |
| 3 | 18 | 1.77 | 58 | 11.28 | 3.45 |
| 4 | 14 | 1.68 | 61 | 10.49 | 0.71 |
| 5 | 26 | 1.87 | 68 | 18.85 | 6.10 |
| 6 | 11 | 2.41 | 65 | 15.85 | 5.68 |
| 7 | 16 | 2.75 | 70 | 11.78 | 5.88 |

| REGION | # STNS | BEXT | RH % | TEMPERATURE,C | DEWPOINT,C |
|---|---|---|---|---|---|
| 1 | 9 | 1.38 | 48 | 8.77 | -1.88 |
| 2 | 12 | 1.86 | 62 | 11.38 | 1.88 |
| 3 | 18 | 2.18 | 67 | 13.45 | 2.31 |
| 4 | 14 | 1.78 | 48 | 12.37 | 0.38 |
| 5 | 26 | 3.06 | 63 | 18.68 | 5.76 |
| 6 | 11 | 1.87 | 78 | 17.62 | 5.82 |
| 7 | 16 | 2.58 | 88 | 13.28 | 8.88 |

| REGION | # STNS | BEXT | RH % | TEMPERATURE,C | DEWPOINT,C |
|---|---|---|---|---|---|
| 1 | 9 | 1.29 | 98 | 10.77 | 2.98 |
| 2 | 11 | 1.88 | 47 | 15.58 | 4.23 |
| 3 | 18 | 1.78 | 35 | 18.47 | 0.88 |
| 4 | 14 | 1.98 | 38 | 13.88 | -0.18 |
| 5 | 26 | 3.23 | 58 | 20.83 | 8.28 |
| 6 | 11 | 3.88 | 48 | 18.12 | 5.88 |
| 7 | 16 | 2.81 | 84 | 13.91 | 8.87 |

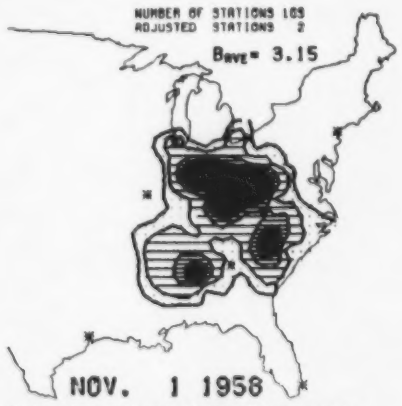


| REGION | # STNS | BEXT | RH % | TEMPERATURE,C | DEWPOINT,C |
|---|---|---|---|---|---|
| 1 | 9 | 1.18 | 42 | 8.10 | -4.21 |
| 2 | 12 | 1.72 | 43 | 10.38 | -1.88 |
| 3 | 18 | 3.98 | 87 | 10.68 | 6.84 |
| 4 | 14 | 1.88 | 41 | 13.21 | -0.27 |
| 5 | 26 | 6.16 | 71 | 18.83 | 13.22 |
| 6 | 11 | 5.58 | 86 | 11.68 | 9.83 |
| 7 | 16 | 1.73 | 47 | 16.14 | 4.88 |

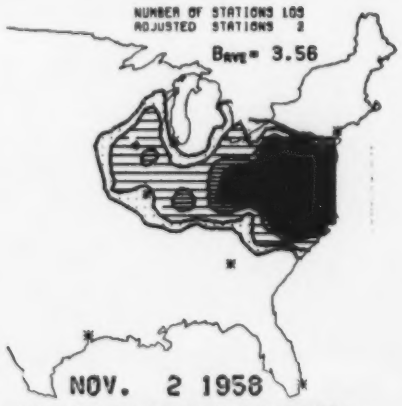


| REGION | # STNS | BEXT | RH % | TEMPERATURE,C | DEWPOINT,C |
|---|---|---|---|---|---|
| 1 | 9 | 1.18 | 48 | 8.33 | -4.88 |
| 2 | 12 | 3.38 | 84 | 8.47 | -0.08 |
| 3 | 19 | 6.09 | 76 | 8.35 | 5.21 |
| 4 | 14 | 1.98 | 48 | 13.88 | 0.08 |
| 5 | 26 | 5.86 | 78 | 14.88 | 8.82 |
| 6 | 11 | 5.08 | 72 | 12.08 | 8.71 |
| 7 | 16 | 1.81 | 41 | 17.84 | 4.19 |



CAPITA

| REGION | # STNS | BEXT | RH % | TEMPERATURE,C | DEWPOINT,C |
|---|---|---|---|---|---|
| 1 | 5 | 2.06 | 78 | 4.44 | 0.48 |
| 2 | 12 | 2.10 | 67 | 8.80 | 1.98 |
| 3 | 19 | 2.83 | 58 | 12.62 | 5.88 |
| 4 | 14 | 1.89 | 99 | 14.75 | 0.07 |
| 5 | 26 | 1.72 | 67 | 17.63 | 6.06 |
| 6 | 11 | 2.03 | 56 | 14.99 | 5.85 |
| 7 | 16 | 2.94 | 62 | 18.48 | 7.46 |

| REGION | # STNS | BEXT | RH % | TEMPERATURE,C | DEWPOINT,C |
|---|---|---|---|---|---|
| 1 | 5 | 1.85 | 48 | 12.00 | 0.89 |
| 2 | 11 | 2.75 | 53 | 13.73 | 4.08 |
| 3 | 19 | 2.72 | 47 | 18.68 | 5.34 |
| 4 | 14 | 1.79 | 98 | 14.58 | 0.06 |
| 5 | 26 | 2.68 | 53 | 17.85 | 8.17 |
| 6 | 11 | 5.88 | 82 | 18.05 | 8.43 |
| 7 | 16 | 8.14 | 84 | 18.82 | 18.51 |

| REGION | # STNS | BEXT | RH % | TEMPERATURE,C | DEWPOINT,C |
|---|---|---|---|---|---|
| 1 | 5 | 2.62 | 88 | 14.77 | 9.21 |
| 2 | 12 | 3.03 | 53 | 15.62 | 6.18 |
| 3 | 19 | 2.68 | 84 | 12.48 | 5.78 |
| 4 | 14 | 1.67 | 43 | 7.85 | -4.62 |
| 5 | 26 | 3.16 | 53 | 18.66 | 12.28 |
| 6 | 11 | 5.08 | 95 | 14.58 | 12.11 |
| 7 | 16 | 3.77 | 68 | 17.77 | 8.98 |

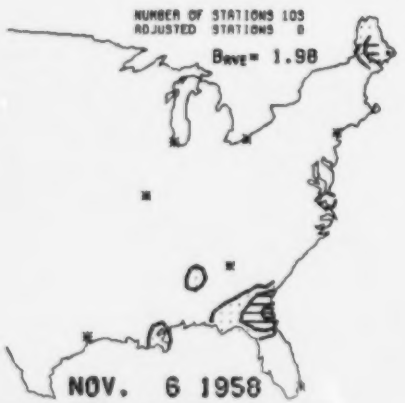


| REGION | # STNS | BEXT | RH % | TEMPERATURE,C | DEWPOINT,C |
|---|---|---|---|---|---|
| 1 | 5 | 2.29 | 59 | 15.2 | 5.99 |
| 2 | 12 | 1.78 | 62 | 12.77 | 0.13 |
| 3 | 19 | 1.68 | 40 | 8.68 | -4.32 |
| 4 | 14 | 1.57 | 43 | 7.45 | -5.19 |
| 5 | 26 | 2.29 | 62 | 20.53 | 12.48 |
| 6 | 11 | 2.12 | 59 | 15.04 | 8.51 |
| 7 | 16 | 1.78 | 45 | 17.04 | 4.30 |

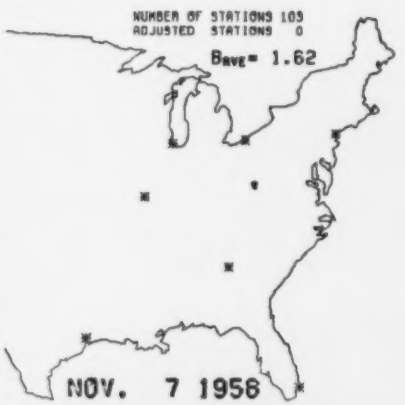


| REGION | # STNS | BEXT | RH % | TEMPERATURE,C | DEWPOINT,C |
|---|---|---|---|---|---|
| 1 | 5 | 1.23 | 40 | 10.00 | -2.10 |
| 2 | 12 | 1.55 | 45 | 8.74 | -3.05 |
| 3 | 19 | 1.69 | 33 | 10.02 | -5.31 |
| 4 | 14 | 1.78 | 42 | 11.10 | -1.94 |
| 5 | 26 | 1.73 | 43 | 18.05 | 4.57 |
| 6 | 11 | 1.39 | 31 | 14.03 | -3.12 |
| 7 | 16 | 1.60 | 41 | 19.50 | 5.37 |

| REGION | # STNS | BEXT | RH % | TEMPERATURE,C | DEWPOINT,C |
|---|---|---|---|---|---|
| 1 | 5 | 1.18 | 86 | 6.88 | -5.21 |
| 2 | 11 | 1.81 | 28 | 10.14 | -2.07 |
| 3 | 19 | 3.21 | 66 | 8.27 | 1.57 |
| 4 | 14 | 1.94 | 58 | 6.08 | -2.65 |
| 5 | 26 | 1.82 | 61 | 18.71 | 8.96 |
| 6 | 11 | 2.14 | 55 | 16.61 | 8.91 |
| 7 | 16 | 1.81 | 45 | 18.78 | 7.08 |



CAPITA

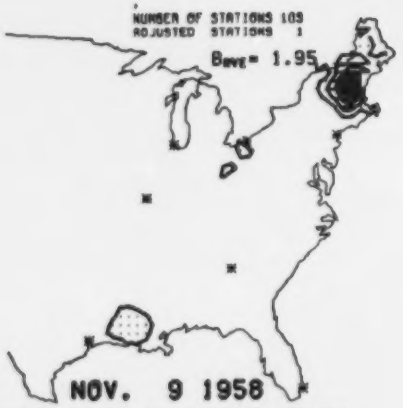


| REGION | STNS | BEXT | RH % | TEMPERATURE,C | DEWPOINT,C |
|---|---|---|---|---|---|
| 1 | 9 | 5.22 | 60 | 7.77 | 0.21 |
| 2 | 12 | 1.80 | 45 | 12.21 | 0.50 |
| 3 | 19 | 2.05 | 62 | 8.24 | 0.58 |
| 4 | 14 | 1.64 | 45 | 8.08 | -2.89 |
| 5 | 26 | 1.73 | 44 | 21.80 | 7.73 |
| 6 | 11 | 1.42 | 46 | 18.75 | 7.11 |
| 7 | 16 | 1.70 | 38 | 25.26 | 7.30 |

| REGION | STNS | BEXT | RH % | TEMPERATURE,C | DEWPOINT,C |
|---|---|---|---|---|---|
| 1 | 5 | 4.00 | 60 | 8.10 | 3.80 |
| 2 | 12 | 2.32 | 60 | 8.23 | 2.50 |
| 3 | 19 | 1.85 | 58 | 7.89 | -0.05 |
| 4 | 14 | 1.54 | 55 | 12.79 | -2.81 |
| 5 | 26 | 1.60 | 40 | 18.85 | 3.07 |
| 6 | 11 | 1.40 | 37 | 12.87 | -1.96 |
| 7 | 16 | 1.66 | 37 | 21.80 | 5.55 |

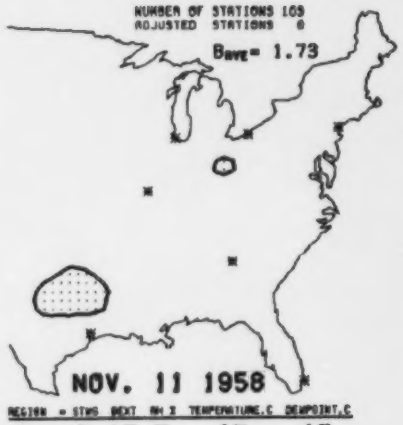


| REGION | STNS | BEXT | RH % | TEMPERATURE,C | DEWPOINT,C |
|---|---|---|---|---|---|
| 1 | 5 | 1.24 | 48 | 8.44 | -2.77 |
| 2 | 12 | 1.64 | 48 | 10.87 | 0.55 |
| 3 | 19 | 1.98 | 38 | 13.78 | -0.58 |
| 4 | 14 | 1.57 | 43 | 11.02 | -1.42 |
| 5 | 26 | 1.60 | 40 | 17.66 | 3.76 |
| 6 | 11 | 1.61 | 35 | 16.25 | 0.80 |
| 7 | 16 | 2.24 | 58 | 21.08 | 11.94 |

| REGION | STNS | BEXT | RH % | TEMPERATURE,C | DEWPOINT,C |
|---|---|---|---|---|---|
| 1 | 5 | 1.10 | 33 | 12.13 | -3.00 |
| 2 | 11 | 1.50 | 41 | 12.67 | -0.45 |
| 3 | 19 | 2.00 | 45 | 13.00 | 1.19 |
| 4 | 14 | 1.00 | 44 | 10.47 | -1.42 |
| 5 | 26 | 1.00 | 36 | 21.57 | 5.19 |
| 6 | 11 | 1.92 | 35 | 20.24 | 4.08 |
| 7 | 16 | 3.58 | 65 | 21.06 | 16.37 |

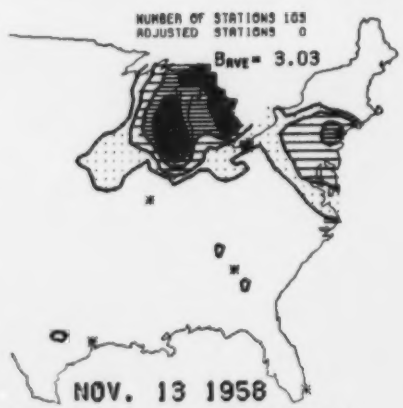


| REGION | STNS | BEXT | RH % | TEMPERATURE,C | DEWPOINT,C |
|---|---|---|---|---|---|
| 1 | 5 | 1.10 | 37 | 11.77 | -2.66 |
| 2 | 12 | 4.57 | 63 | 11.06 | 4.11 |
| 3 | 19 | 5.15 | 61 | 16.89 | 8.41 |
| 4 | 14 | 2.16 | 54 | 14.09 | 5.15 |
| 5 | 26 | 2.24 | 41 | 23.20 | 8.84 |
| 6 | 11 | 1.96 | 44 | 22.08 | 8.93 |
| 7 | 16 | 2.07 | 68 | 22.98 | 16.06 |

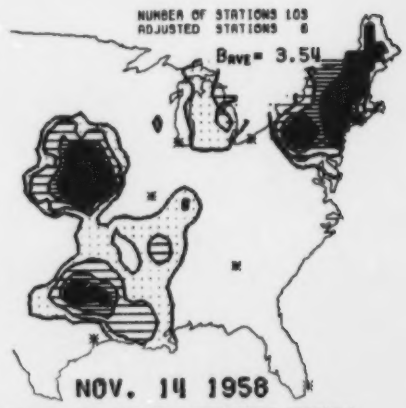


| REGION | STNS | BEXT | RH % | TEMPERATURE,C | DEWPOINT,C |
|---|---|---|---|---|---|
| 1 | 5 | 8.97 | 70 | 11.60 | 7.44 |
| 2 | 12 | 8.00 | 72 | 14.57 | 8.43 |
| 3 | 19 | 2.00 | 73 | 17.80 | 12.91 |
| 4 | 14 | 4.01 | 68 | 10.47 | 4.38 |
| 5 | 26 | 1.99 | 51 | 24.26 | 13.20 |
| 6 | 11 | 2.29 | 62 | 20.85 | 15.07 |
| 7 | 16 | 2.87 | 76 | 20.72 | 16.03 |

CAPITA

| REGION | STNS | BEXT | RH % | TEMPERATURE,C | DEWPOINT,C |
|---|---|---|---|---|---|
| 1 | 6 | 4.71 | 74 | 10.77 | 11.88 |
| 2 | 12 | 10.01 | 88 | 14.80 | 12.26 |
| 3 | 19 | 5.56 | 69 | 13.57 | 12.18 |
| 4 | 14 | 6.54 | 78 | 7.65 | 3.65 |
| 5 | 26 | 2.10 | 65 | 24.43 | 17.30 |
| 6 | 11 | 3.04 | 68 | 23.40 | 18.91 |
| 7 | 18 | 1.72 | 55 | 22.87 | 19.01 |

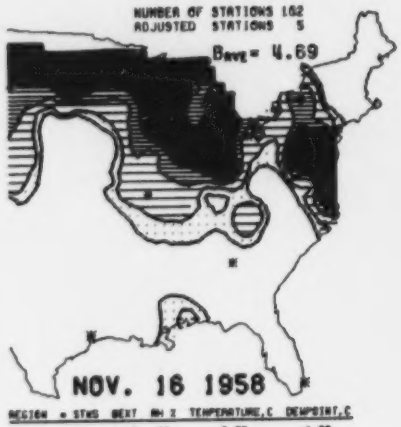


| REGION | STNS | BEXT | RH % | TEMPERATURE,C | DEWPOINT,C |
|---|---|---|---|---|---|
| 1 | 5 | 1.16 | 65 | 0.00 | -1.00 |
| 2 | 11 | 5.04 | 80 | 11.06 | 7.67 |
| 3 | 19 | 6.48 | 91 | 14.87 | 13.26 |
| 4 | 14 | 5.90 | 84 | 11.18 | 8.52 |
| 5 | 26 | 3.54 | 61 | 25.23 | 16.80 |
| 6 | 11 | 3.15 | 61 | 23.32 | 19.79 |
| 7 | 18 | 1.78 | 72 | 23.70 | 18.20 |

| REGION | STNS | BEXT | RH % | TEMPERATURE,C | DEWPOINT,C |
|---|---|---|---|---|---|
| 1 | 6 | 1.32 | 69 | 0.10 | 1.38 |
| 2 | 12 | 5.46 | 62 | 12.68 | 8.67 |
| 3 | 19 | 6.09 | 57 | 15.90 | 17.53 |
| 4 | 14 | 6.05 | 60 | 3.78 | 2.34 |
| 5 | 26 | 6.61 | 60 | 23.80 | 16.20 |
| 6 | 11 | 1.80 | 59 | 25.45 | 18.78 |
| 7 | 18 | 1.82 | 63 | 16.24 | 8.81 |

| REGION | STNS | BEXT | RH % | TEMPERATURE,C | DEWPOINT,C |
|---|---|---|---|---|---|
| 1 | 6 | 6.45 | 80 | 10.43 | 8.44 |
| 2 | 12 | 6.05 | 76 | 16.89 | 12.54 |
| 3 | 19 | 1.82 | 68 | 10.23 | 4.03 |
| 4 | 14 | 3.04 | 66 | 0.91 | -4.87 |
| 5 | 26 | 3.00 | 68 | 23.89 | 17.51 |
| 6 | 11 | 3.03 | 73 | 19.39 | 13.88 |
| 7 | 18 | 2.39 | 61 | 11.83 | 1.42 |

| REGION | STNS | BEXT | RH % | TEMPERATURE,C | DEWPOINT,C |
|---|---|---|---|---|---|
| 1 | 5 | 5.23 | 73 | 12.44 | 7.21 |
| 2 | 12 | 1.54 | 54 | 11.47 | 2.48 |
| 3 | 19 | 1.57 | 47 | 8.39 | -2.27 |
| 4 | 14 | 1.54 | 55 | 7.13 | -1.30 |
| 5 | 26 | 1.64 | 53 | 21.10 | 10.89 |
| 6 | 11 | 1.42 | 48 | 13.82 | -0.50 |
| 7 | 18 | 1.58 | 35 | 15.10 | -0.55 |

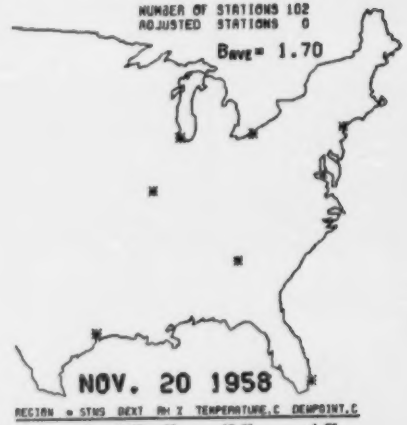


| REGION | STNS | BEXT | RH % | TEMPERATURE,C | DEWPOINT,C |
|---|---|---|---|---|---|
| 1 | 5 | 1.19 | 38 | 12.44 | -1.55 |
| 2 | 11 | 1.82 | 44 | 12.87 | 0.75 |
| 3 | 19 | 1.85 | 47 | 11.88 | 0.48 |
| 4 | 14 | 1.54 | 57 | 5.80 | -2.10 |
| 5 | 26 | 1.76 | 29 | 19.38 | 4.01 |
| 6 | 11 | 1.57 | 32 | 18.51 | -0.88 |
| 7 | 18 | 1.65 | 58 | 17.11 | 2.25 |

CAPITA

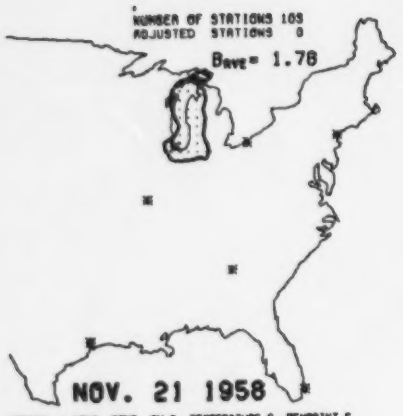


| REGION | # STNS | BEXT | RH % | TEMPERATURE,C | DEWPOINT,C |
|---|---|---|---|---|---|
| 1 | 9 | 1.26 | 61 | 8.82 | -1.00 |
| 2 | 12 | 1.08 | 52 | 6.75 | -2.06 |
| 3 | 19 | 2.27 | 55 | 5.78 | -2.77 |
| 4 | 14 | 1.54 | 64 | 9.67 | 0.50 |
| 5 | 26 | 1.83 | 83 | 16.18 | 1.82 |
| 6 | 11 | 1.75 | 36 | 15.85 | -0.48 |
| 7 | 18 | 1.70 | 68 | 10.43 | 3.57 |

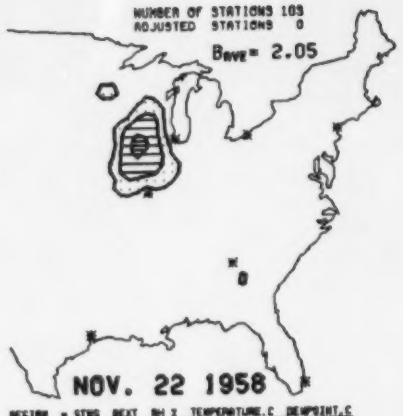


| REGION | # STNS | BEXT | RH % | TEMPERATURE,C | DEWPOINT,C |
|---|---|---|---|---|---|
| 1 | 9 | 1.20 | 68 | 3.94 | -7.21 |
| 2 | 12 | 1.55 | 68 | 5.94 | -4.82 |
| 3 | 19 | 2.57 | 52 | 6.39 | -5.01 |
| 4 | 14 | 1.90 | 85 | 8.38 | 1.98 |
| 5 | 26 | 1.70 | 36 | 20.40 | 2.84 |
| 6 | 11 | 1.66 | 39 | 16.85 | 2.87 |
| 7 | 18 | 1.77 | 68 | 10.18 | 6.62 |

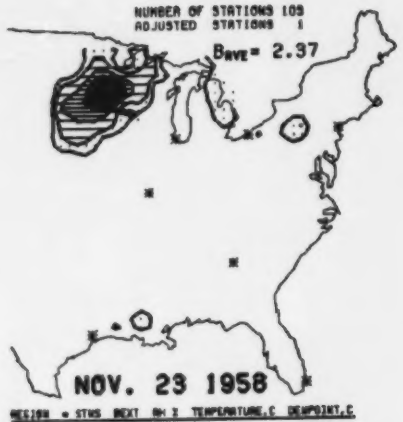


| REGION | # STNS | BEXT | RH % | TEMPERATURE,C | DEWPOINT,C |
|---|---|---|---|---|---|
| 1 | 9 | 1.10 | 68 | 3.44 | -6.98 |
| 2 | 12 | 1.80 | 67 | 0.62 | -2.21 |
| 3 | 19 | 2.54 | 52 | 12.15 | 2.48 |
| 4 | 14 | 0.25 | 78 | 4.80 | -0.47 |
| 5 | 26 | 1.86 | 63 | 20.08 | 8.78 |
| 6 | 11 | 1.95 | 58 | 18.73 | 6.19 |
| 7 | 18 | 1.71 | 84 | 25.19 | 10.88 |

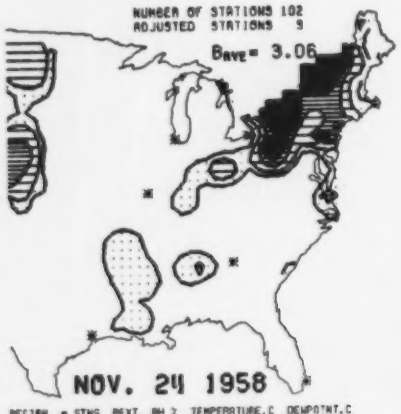


| REGION | # STNS | BEXT | RH % | TEMPERATURE,C | DEWPOINT,C |
|---|---|---|---|---|---|
| 1 | 9 | 5.26 | 70 | 8.99 | 4.98 |
| 2 | 11 | 8.72 | 82 | 8.78 | 5.75 |
| 3 | 19 | 2.37 | 79 | 4.29 | 0.14 |
| 4 | 14 | 2.53 | 74 | -1.11 | -5.15 |
| 5 | 26 | 2.22 | 61 | 22.88 | 16.58 |
| 6 | 11 | 2.27 | 68 | 20.89 | 8.12 |
| 7 | 18 | 2.06 | 86 | 17.11 | 10.34 |

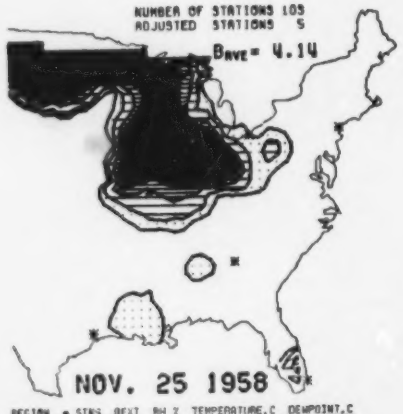


| REGION | # STNS | BEXT | RH % | TEMPERATURE,C | DEWPOINT,C |
|---|---|---|---|---|---|
| 1 | 9 | 1.10 | 92 | 0.89 | -0.65 |
| 2 | 12 | 1.92 | 58 | 4.21 | -4.34 |
| 3 | 19 | 3.11 | 82 | 5.58 | 2.59 |
| 4 | 14 | 5.12 | 67 | 0.75 | -5.27 |
| 5 | 26 | 2.42 | 91 | 18.80 | 8.33 |
| 6 | 11 | 2.41 | 52 | 20.60 | 10.34 |
| 7 | 18 | 1.88 | 97 | 22.14 | 19.12 |

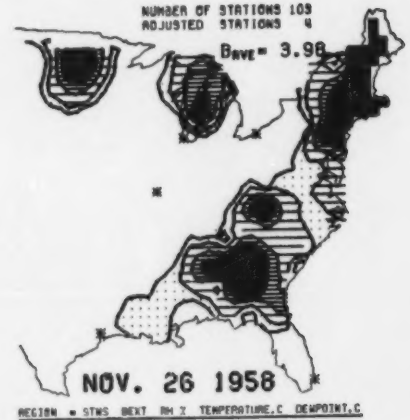


| REGION | # STNS | BEXT | RH % | TEMPERATURE,C | DEWPOINT,C |
|---|---|---|---|---|---|
| 1 | 9 | 9.94 | 88 | 6.10 | 5.10 |
| 2 | 12 | 7.76 | 88 | 8.16 | 6.53 |
| 3 | 19 | 2.22 | 55 | -1.82 | -9.82 |
| 4 | 14 | 2.38 | 50 | -8.40 | -15.44 |
| 5 | 26 | 4.83 | 78 | 16.91 | 12.84 |
| 6 | 11 | 3.85 | 68 | 10.80 | 4.48 |
| 7 | 18 | 1.88 | 42 | 10.10 | -2.42 |



CAPITA

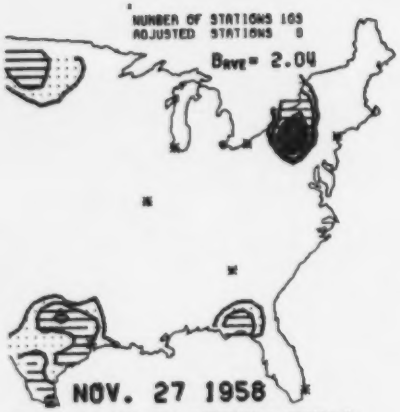


| REGION | # STNS | BEXT | RH % | TEMPERATURE,C | DEWPOINT,C |
|---|---|---|---|---|---|
| 1 | 5 | 1.27 | 47 | 2.88 | -7.88 |
| 2 | 12 | 3.28 | 56 | 0.41 | -8.05 |
| 3 | 19 | 1.88 | 58 | -5.27 | -10.86 |
| 4 | 14 | 1.88 | 68 | -7.73 | -15.24 |
| 5 | 26 | 1.87 | 48 | 13.65 | 2.82 |
| 6 | 11 | 1.51 | 51 | 5.29 | -4.08 |
| 7 | 18 | 2.88 | 66 | 5.62 | -0.66 |

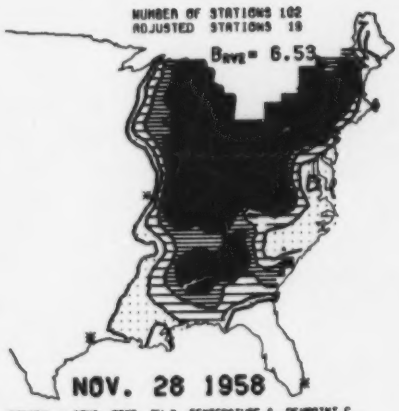


| REGION | # STNS | BEXT | RH % | TEMPERATURE,C | DEWPOINT,C |
|---|---|---|---|---|---|
| 1 | 5 | 5.88 | 67 | 0.80 | -5.48 |
| 2 | 11 | 11.28 | 88 | 1.31 | -1.88 |
| 3 | 19 | 11.88 | 85 | -4.52 | -7.01 |
| 4 | 14 | 1.54 | 58 | -6.88 | -12.21 |
| 5 | 26 | 5.88 | 77 | 14.67 | 10.56 |
| 6 | 11 | 5.32 | 82 | 7.11 | 5.95 |
| 7 | 18 | 1.88 | 88 | 5.88 | -1.88 |

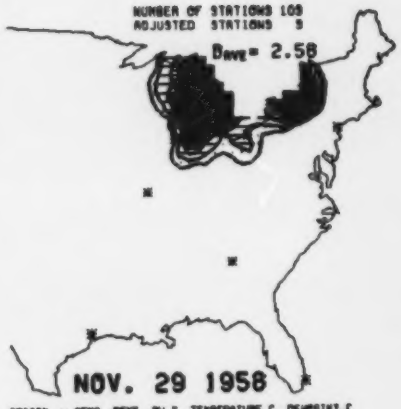


| REGION | # STNS | BEXT | RH % | TEMPERATURE,C | DEWPOINT,C |
|---|---|---|---|---|---|
| 1 | 5 | 1.88 | 48 | 0.88 | -8.88 |
| 2 | 12 | 4.35 | 58 | -1.85 | -8.62 |
| 3 | 18 | 4.31 | 62 | -6.18 | -9.82 |
| 4 | 14 | 1.84 | 53 | -2.77 | -7.07 |
| 5 | 26 | 1.88 | 46 | 10.80 | -1.02 |
| 6 | 11 | 1.41 | 48 | 3.78 | -8.48 |
| 7 | 18 | 1.88 | 43 | 8.58 | -8.88 |

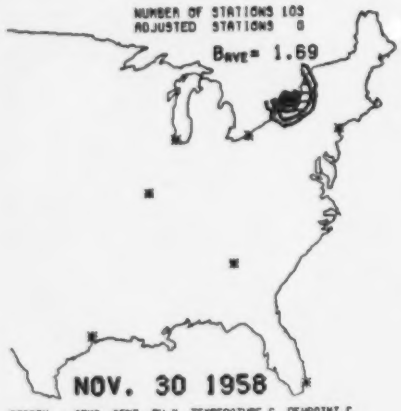


| REGION | # STNS | BEXT | RH % | TEMPERATURE,C | DEWPOINT,C |
|---|---|---|---|---|---|
| 1 | 5 | 1.18 | 42 | -7.32 | -18.86 |
| 2 | 12 | 2.67 | 52 | -5.66 | -13.88 |
| 3 | 19 | 1.83 | 52 | -8.53 | -15.21 |
| 4 | 14 | 1.68 | 58 | -4.83 | -8.98 |
| 5 | 26 | 1.83 | 41 | 9.63 | -2.70 |
| 6 | 11 | 1.48 | 48 | 4.54 | -8.41 |
| 7 | 18 | 1.88 | 48 | 11.24 | -0.31 |

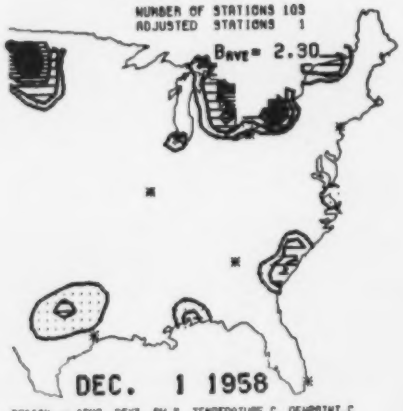


| REGION | # STNS | BEXT | RH % | TEMPERATURE,C | DEWPOINT,C |
|---|---|---|---|---|---|
| 1 | 5 | 2.49 | 88 | -5.88 | -12.84 |
| 2 | 12 | 2.92 | 58 | -1.34 | -9.76 |
| 3 | 19 | 2.79 | 67 | -0.72 | -6.18 |
| 4 | 14 | 2.28 | 83 | -0.11 | -6.58 |
| 5 | 26 | 2.26 | 58 | 12.26 | 1.88 |
| 6 | 11 | 1.82 | 58 | 11.05 | 0.78 |
| 7 | 18 | 2.86 | 88 | 11.87 | 5.88 |

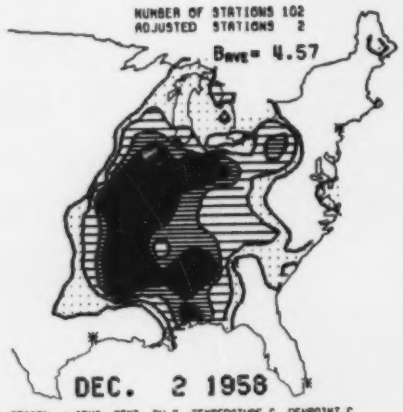


| REGION | # STNS | BEXT | RH % | TEMPERATURE,C | DEWPOINT,C |
|---|---|---|---|---|---|
| 1 | 5 | 1.55 | 54 | -2.21 | -10.32 |
| 2 | 11 | 2.45 | 58 | 0.58 | -6.12 |
| 3 | 19 | 5.81 | 73 | -0.37 | -4.49 |
| 4 | 14 | 2.75 | 68 | 5.78 | -2.93 |
| 5 | 26 | 2.59 | 53 | 14.31 | 4.74 |
| 6 | 11 | 8.56 | 75 | 9.24 | 6.88 |
| 7 | 18 | 3.10 | 88 | 14.28 | 7.88 |



CAPITA

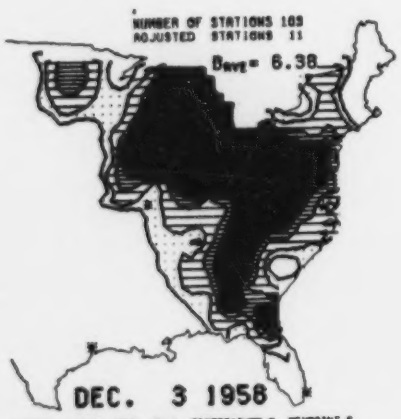


| REGION | # STNS | BEXT | RH % | TEMPERATURE,C | DEWPOINT,C |
|---|---|---|---|---|---|
| 1 | 6 | 2.91 | 96 | -4.10 | -12.21 |
| 2 | 12 | 6.01 | 71 | 1.66 | -3.06 |
| 3 | 19 | 15.00 | 92 | 2.45 | 1.57 |
| 4 | 14 | 2.95 | 66 | 4.80 | -2.02 |
| 5 | 26 | 6.61 | 69 | 14.16 | 11.21 |
| 6 | 11 | 5.08 | 92 | 11.61 | 9.42 |
| 7 | 16 | 1.72 | 62 | 17.79 | 9.81 |

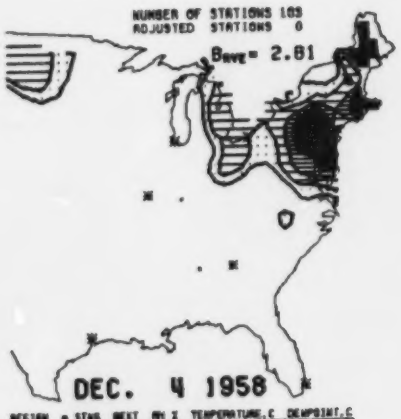


| REGION | # STNS | BEXT | RH % | TEMPERATURE,C | DEWPOINT,C |
|---|---|---|---|---|---|
| 1 | 6 | 0.28 | 91 | 1.88 | 0.86 |
| 2 | 12 | 0.48 | 86 | 4.53 | 2.46 |
| 3 | 19 | 2.81 | 89 | 4.52 | -1.19 |
| 4 | 14 | 1.48 | 89 | -1.42 | -7.26 |
| 5 | 26 | 2.71 | 80 | 15.85 | 7.84 |
| 6 | 11 | 1.79 | 93 | 14.86 | 6.84 |
| 7 | 16 | 1.68 | 96 | 20.50 | 9.64 |

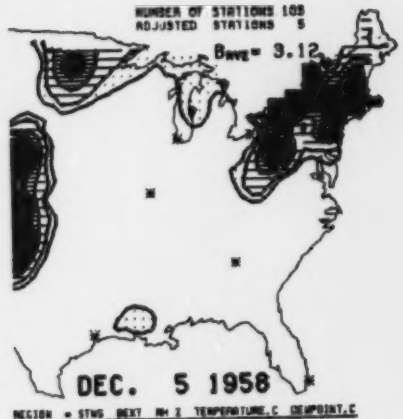


| REGION | # STNS | BEXT | RH % | TEMPERATURE,C | DEWPOINT,C |
|---|---|---|---|---|---|
| 1 | 6 | 7.04 | 91 | 4.22 | 1.22 |
| 2 | 12 | 10.46 | 86 | 4.21 | 2.48 |
| 3 | 19 | 1.87 | 88 | -5.88 | -9.59 |
| 4 | 14 | 9.17 | 82 | -4.89 | -10.77 |
| 5 | 26 | 2.06 | 86 | 18.73 | 11.86 |
| 6 | 11 | 1.69 | 82 | 9.68 | 2.77 |
| 7 | 16 | 0.72 | 88 | 12.42 | 4.16 |

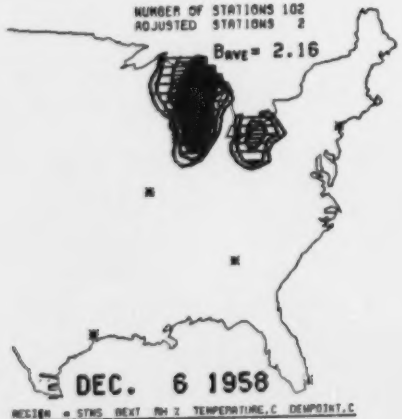


| REGION | # STNS | BEXT | RH % | TEMPERATURE,C | DEWPOINT,C |
|---|---|---|---|---|---|
| 1 | 6 | 1.26 | 98 | -2.46 | -12.43 |
| 2 | 11 | 1.51 | 96 | -3.88 | -14.59 |
| 3 | 19 | 6.18 | 98 | -5.00 | -14.31 |
| 4 | 14 | 1.60 | 96 | -11.00 | -15.92 |
| 5 | 26 | 1.68 | 88 | 12.85 | -0.96 |
| 6 | 11 | 1.95 | 98 | 3.17 | -9.28 |
| 7 | 16 | 1.68 | 92 | 6.75 | -2.78 |

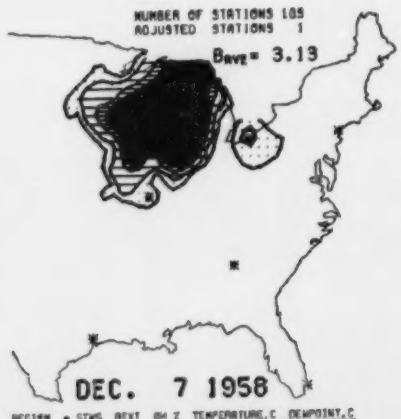


| REGION | # STNS | BEXT | RH % | TEMPERATURE,C | DEWPOINT,C |
|---|---|---|---|---|---|
| 1 | 6 | 1.19 | 92 | -3.89 | -14.38 |
| 2 | 12 | 1.81 | 94 | -4.11 | -12.17 |
| 3 | 19 | 6.55 | 84 | -8.56 | -13.97 |
| 4 | 14 | 2.98 | 89 | -7.88 | -12.48 |
| 5 | 26 | 1.76 | 93 | 8.10 | -3.16 |
| 6 | 11 | 1.57 | 92 | 1.51 | -10.09 |
| 7 | 16 | 1.84 | 98 | 6.68 | -3.87 |

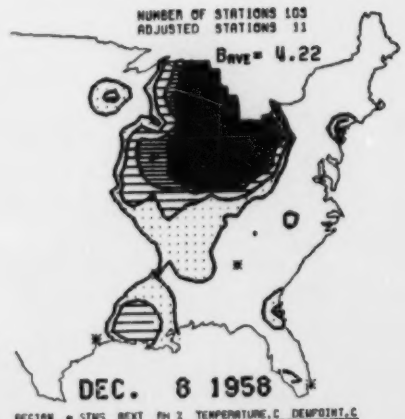


| REGION | # STNS | BEXT | RH % | TEMPERATURE,C | DEWPOINT,C |
|---|---|---|---|---|---|
| 1 | 6 | 1.22 | 98 | -4.88 | -14.43 |
| 2 | 12 | 2.88 | 96 | -4.82 | -11.75 |
| 3 | 19 | 11.98 | 88 | -7.77 | -10.83 |
| 4 | 14 | 1.99 | 81 | -12.62 | -5.88 |
| 5 | 26 | 2.63 | 98 | 11.56 | 0.23 |
| 6 | 11 | 2.78 | 91 | 6.71 | -5.85 |
| 7 | 16 | 1.91 | 98 | 12.87 | 9.29 |

CAPITA

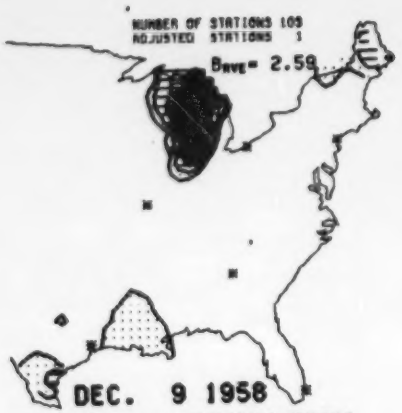


| REGION | # STNS | BEXT | RH % | TEMPERATURE,C | DEWPOINT,C |
|---|---|---|---|---|---|
| 1 | 5 | 2.03 | 87 | -4.88 | -10.77 |
| 2 | 12 | 2.63 | 86 | -4.88 | -11.88 |
| 3 | 19 | 5.38 | 88 | -15.88 | -18.88 |
| 4 | 14 | 1.87 | 88 | -11.88 | -14.38 |
| 5 | 26 | 1.81 | 93 | 12.17 | -0.38 |
| 6 | 11 | 2.38 | 98 | 2.52 | -7.01 |
| 7 | 18 | 2.88 | 81 | 7.82 | -0.17 |

| REGION | # STNS | BEXT | RH % | TEMPERATURE,C | DEWPOINT,C |
|---|---|---|---|---|---|
| 1 | 5 | 1.40 | 95 | -7.88 | -10.88 |
| 2 | 11 | 3.80 | 85 | -7.38 | -16.18 |
| 3 | 19 | 6.38 | 59 | -10.63 | -19.88 |
| 4 | 14 | 1.88 | 88 | -8.82 | -11.18 |
| 5 | 26 | 2.15 | 47 | 0.38 | -1.81 |
| 6 | 11 | 3.26 | 53 | 0.80 | -0.12 |
| 7 | 18 | 3.27 | 84 | 4.88 | -2.88 |

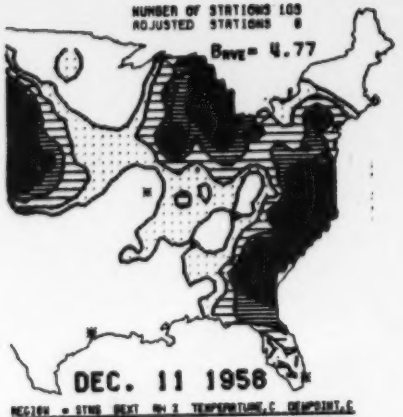


| REGION | # STNS | BEXT | RH % | TEMPERATURE,C | DEWPOINT,C |
|---|---|---|---|---|---|
| 1 | 5 | 1.88 | 48 | -8.77 | -17.77 |
| 2 | 12 | 6.88 | 63 | -7.87 | -19.88 |
| 3 | 19 | 8.58 | 84 | -8.52 | -12.88 |
| 4 | 14 | 4.74 | 87 | -7.81 | -10.38 |
| 5 | 26 | 8.24 | 78 | 2.88 | -0.88 |
| 6 | 11 | 2.88 | 48 | 3.88 | -0.88 |
| 7 | 18 | 2.88 | 44 | 8.88 | -2.88 |

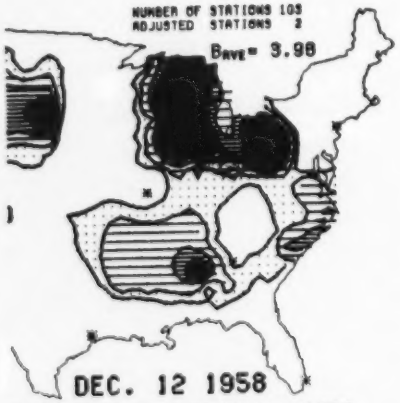


| REGION | # STNS | BEXT | RH % | TEMPERATURE,C | DEWPOINT,C |
|---|---|---|---|---|---|
| 1 | 5 | 1.54 | 48 | -8.88 | -16.88 |
| 2 | 12 | 3.41 | 56 | -4.89 | -12.48 |
| 3 | 19 | 7.58 | 88 | -9.99 | -14.29 |
| 4 | 14 | 3.78 | 87 | -13.18 | -15.88 |
| 5 | 26 | 2.92 | 88 | 4.14 | -3.18 |
| 6 | 11 | 3.81 | 47 | 3.48 | -7.21 |
| 7 | 18 | 2.38 | 83 | 8.88 | -0.27 |

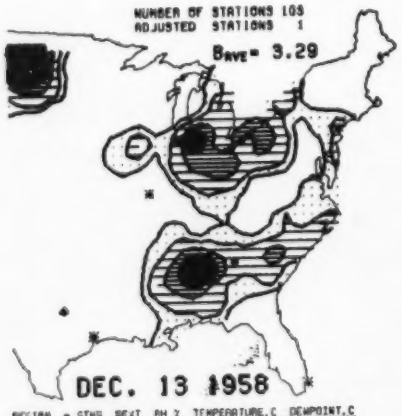


| REGION | # STNS | BEXT | RH % | TEMPERATURE,C | DEWPOINT,C |
|---|---|---|---|---|---|
| 1 | 5 | 1.40 | 53 | -8.77 | -14.02 |
| 2 | 12 | 4.32 | 59 | -4.20 | -11.01 |
| 3 | 19 | 5.07 | 61 | -9.73 | -13.79 |
| 4 | 14 | 2.84 | 64 | -12.26 | -14.99 |
| 5 | 26 | 3.08 | 55 | 6.94 | -1.20 |
| 6 | 11 | 5.53 | 72 | -0.90 | -5.35 |
| 7 | 18 | 2.11 | 70 | 1.04 | -3.57 |

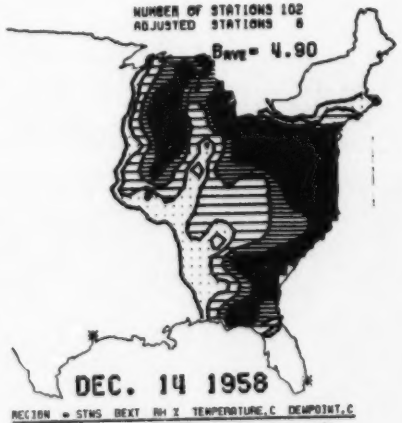


| REGION | # STNS | BEXT | RH % | TEMPERATURE,C | DEWPOINT,C |
|---|---|---|---|---|---|
| 1 | 5 | 2.02 | 55 | -3.88 | -11.88 |
| 2 | 11 | 6.45 | 67 | -2.53 | -8.93 |
| 3 | 19 | 7.42 | 63 | -8.62 | -13.58 |
| 4 | 14 | 1.63 | 68 | -12.88 | -15.19 |
| 5 | 26 | 7.82 | 82 | 6.19 | 3.01 |
| 6 | 11 | 3.35 | 84 | -0.14 | -6.58 |
| 7 | 18 | 1.58 | 88 | 1.28 | -8.18 |



CAPITA

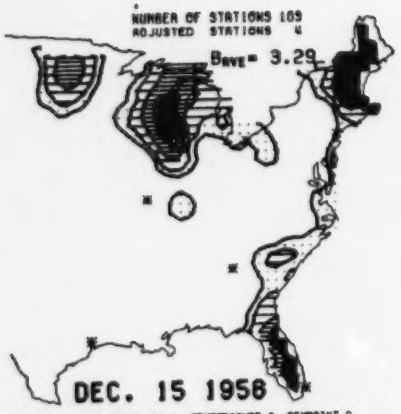


| REGION | # STNS | BEXT | RH % | TEMPERATURE,C | DEWPOINT,C |
|---|---|---|---|---|---|
| 1 | 5 | 10.10 | 76 | -9.77 | -7.10 |
| 2 | 12 | 2.76 | 50 | -5.22 | -19.88 |
| 3 | 19 | 4.13 | 80 | -12.16 | -15.83 |
| 4 | 14 | 2.10 | 69 | -4.76 | -8.80 |
| 5 | 26 | 3.06 | 62 | 3.20 | -2.31 |
| 6 | 11 | 1.96 | 48 | -2.57 | -11.91 |
| 7 | 18 | 1.65 | 43 | 5.20 | -8.95 |

| REGION | # STNS | BEXT | RH % | TEMPERATURE,C | DEWPOINT,C |
|---|---|---|---|---|---|
| 1 | 5 | 2.27 | 58 | -4.98 | -19.86 |
| 2 | 12 | 2.28 | 53 | -4.81 | -12.67 |
| 3 | 19 | 3.12 | 85 | -4.56 | -10.58 |
| 4 | 14 | 3.16 | 80 | 2.10 | -6.27 |
| 5 | 26 | 3.15 | 63 | 7.65 | -2.81 |
| 6 | 11 | 2.48 | 39 | 4.18 | -8.47 |
| 7 | 18 | 1.68 | 34 | 11.62 | -4.02 |

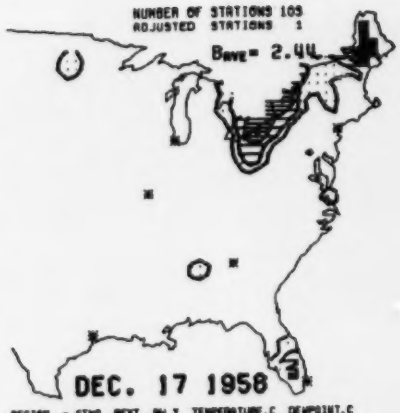


| REGION | # STNS | BEXT | RH % | TEMPERATURE,C | DEWPOINT,C |
|---|---|---|---|---|---|
| 1 | 5 | 8.08 | 72 | -5.68 | -8.88 |
| 2 | 12 | 9.32 | 61 | 1.63 | -6.65 |
| 3 | 19 | 2.85 | 78 | -2.54 | -7.38 |
| 4 | 14 | 1.60 | 68 | -0.89 | -4.19 |
| 5 | 26 | 2.01 | 48 | 12.38 | 1.26 |
| 6 | 11 | 1.88 | 38 | 9.98 | -3.48 |
| 7 | 18 | 1.88 | 42 | 19.39 | 0.98 |

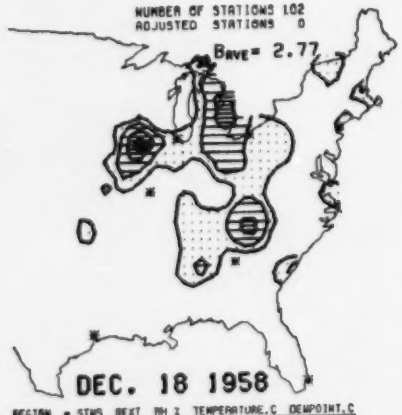


| REGION | # STNS | BEXT | RH % | TEMPERATURE,C | DEWPOINT,C |
|---|---|---|---|---|---|
| 1 | 5 | 2.91 | 81 | -5.10 | -11.66 |
| 2 | 11 | 2.76 | 57 | -0.10 | -7.67 |
| 3 | 19 | 3.98 | 78 | -0.29 | -5.19 |
| 4 | 14 | 1.78 | 66 | 3.62 | -2.69 |
| 5 | 26 | 2.27 | 44 | 11.38 | -0.78 |
| 6 | 11 | 3.38 | 58 | 8.12 | -1.81 |
| 7 | 18 | 1.88 | 41 | 14.98 | 2.01 |

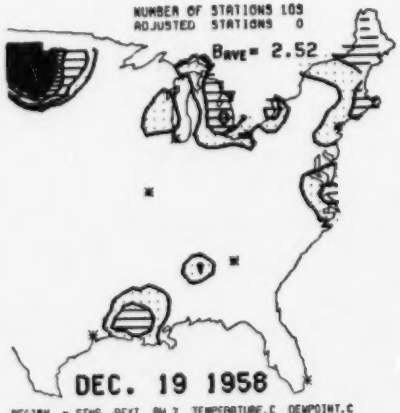


| REGION | # STNS | BEXT | RH % | TEMPERATURE,C | DEWPOINT,C |
|---|---|---|---|---|---|
| 1 | 5 | 4.48 | 84 | 1.88 | -4.55 |
| 2 | 12 | 3.06 | 56 | 4.11 | -4.11 |
| 3 | 19 | 2.68 | 73 | 2.39 | -2.09 |
| 4 | 14 | 2.65 | 67 | 0.40 | -4.98 |
| 5 | 26 | 2.15 | 36 | 13.36 | -1.38 |
| 6 | 11 | 1.90 | 37 | 15.19 | 0.60 |
| 7 | 18 | 1.84 | 45 | 17.01 | 4.47 |

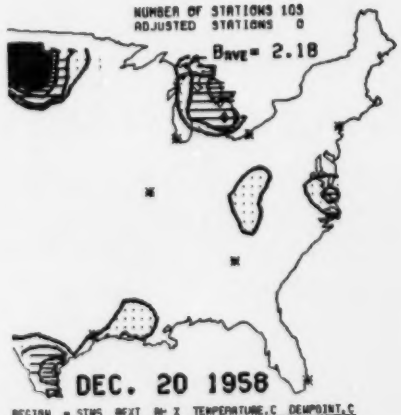


| REGION | # STNS | BEXT | RH % | TEMPERATURE,C | DEWPOINT,C |
|---|---|---|---|---|---|
| 1 | 5 | 1.22 | 43 | -7.21 | -18.10 |
| 2 | 12 | 1.64 | 51 | -7.66 | -14.23 |
| 3 | 19 | 2.25 | 62 | -6.34 | -12.58 |
| 4 | 14 | 2.60 | 67 | -3.71 | -8.14 |
| 5 | 26 | 2.08 | 52 | 12.96 | 3.22 |
| 6 | 11 | 2.42 | 64 | 4.78 | -1.81 |
| 7 | 18 | 2.45 | 58 | 10.85 | 2.04 |

CAPITA

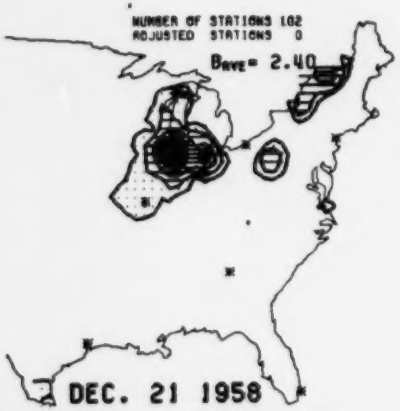


| REGION | # STNS | BEXT | RH % | TEMPERATURE,C | DEWPOINT,C |
|---|---|---|---|---|---|
| 1 | 6 | 2.79 | 48 | -10.21 | -18.11 |
| 2 | 12 | 2.40 | 54 | -7.03 | -16.04 |
| 3 | 18 | 4.28 | 66 | -5.05 | -10.05 |
| 4 | 14 | 1.68 | 61 | -3.62 | -7.56 |
| 5 | 25 | 1.76 | 48 | 0.60 | -2.20 |
| 6 | 11 | 2.05 | 48 | 5.25 | -5.45 |
| 7 | 16 | 1.81 | 50 | 11.87 | 1.56 |

| REGION | # STNS | BEXT | RH % | TEMPERATURE,C | DEWPOINT,C |
|---|---|---|---|---|---|
| 1 | 6 | 1.29 | 42 | -8.85 | -16.44 |
| 2 | 11 | 2.58 | 53 | -4.98 | -13.22 |
| 3 | 15 | 4.63 | 64 | 2.58 | -5.65 |
| 4 | 14 | 2.21 | 66 | 4.75 | -1.18 |
| 5 | 26 | 2.13 | 45 | 12.68 | 1.11 |
| 6 | 11 | 2.12 | 36 | 11.51 | -2.57 |
| 7 | 16 | 0.48 | 67 | 14.47 | 7.87 |

| REGION | # STNS | BEXT | RH % | TEMPERATURE,C | DEWPOINT,C |
|---|---|---|---|---|---|
| 1 | 6 | 5.72 | 68 | 2.44 | -3.06 |
| 2 | 12 | 4.86 | 66 | 4.34 | -2.06 |
| 3 | 19 | 6.46 | 74 | 5.62 | -0.52 |
| 4 | 14 | 1.78 | 63 | 2.02 | -4.71 |
| 5 | 26 | 2.22 | 43 | 17.78 | 6.86 |
| 6 | 11 | 5.00 | 75 | 9.89 | 5.50 |
| 7 | 16 | 6.16 | 73 | 15.62 | 8.62 |

| REGION | # STNS | BEXT | RH % | TEMPERATURE,C | DEWPOINT,C |
|---|---|---|---|---|---|
| 1 | 6 | 1.28 | 57 | -5.55 | -10.97 |
| 2 | 12 | 1.86 | 59 | -2.26 | -9.39 |
| 3 | 18 | 3.85 | 68 | -1.51 | -6.78 |
| 4 | 14 | 2.68 | 63 | 0.83 | -5.79 |
| 5 | 26 | 2.55 | 63 | 14.14 | 6.07 |
| 6 | 11 | 5.02 | 71 | 5.80 | 0.58 |
| 7 | 16 | 1.78 | 69 | 10.86 | 0.89 |

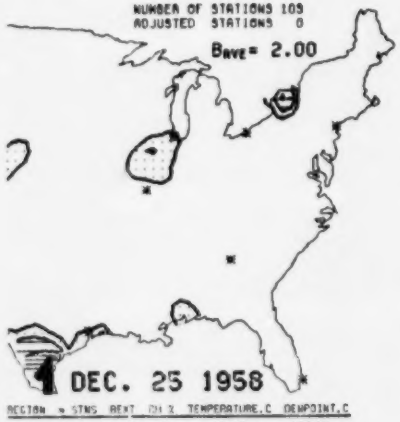


| REGION | # STNS | BEXT | RH % | TEMPERATURE,C | DEWPOINT,C |
|---|---|---|---|---|---|
| 1 | 6 | 1.10 | 40 | -11.10 | -100.00 |
| 2 | 12 | 2.13 | 51 | -8.09 | -16.06 |
| 3 | 18 | 2.30 | 64 | -1.90 | -7.45 |
| 4 | 14 | 1.97 | 60 | 1.22 | -0.14 |
| 5 | 26 | 1.82 | 58 | 7.49 | -2.51 |
| 6 | 11 | 1.97 | 56 | 3.28 | -4.56 |
| 7 | 16 | 2.05 | 60 | 9.57 | 1.83 |

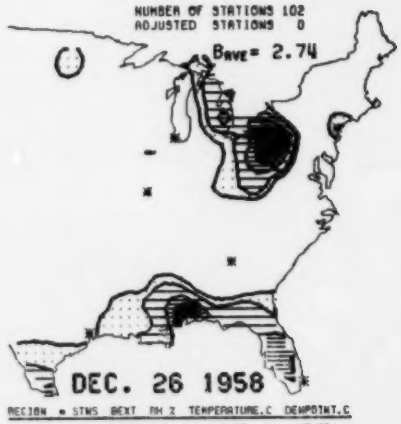


| REGION | # STNS | BEXT | RH % | TEMPERATURE,C | DEWPOINT,C |
|---|---|---|---|---|---|
| 1 | 6 | 1.26 | 46 | -6.77 | -18.33 |
| 2 | 11 | 3.45 | 55 | -2.82 | -10.70 |
| 3 | 19 | 5.48 | 63 | 0.64 | -5.66 |
| 4 | 14 | 1.82 | 63 | 2.15 | -5.00 |
| 5 | 26 | 3.03 | 67 | 7.43 | -1.13 |
| 6 | 11 | 2.76 | 47 | 6.56 | -4.18 |
| 7 | 16 | 2.55 | 61 | 11.62 | 3.60 |



CAPITA

| REGION | # STNS | BEXT | RH % | TEMPERATURE,C | DEWPOINT,C |
|---|---|---|---|---|---|
| 1 | 6 | 1.94 | 48 | 1.10 | -8.10 |
| 2 | 12 | 3.13 | 56 | 1.67 | -6.06 |
| 3 | 18 | 4.01 | 81 | 5.37 | -1.00 |
| 4 | 14 | 3.08 | 85 | 2.60 | -4.10 |
| 5 | 26 | 5.66 | 70 | 10.72 | 5.60 |
| 6 | 11 | 7.30 | 85 | 8.05 | 5.00 |
| 7 | 18 | 2.87 | 88 | 11.00 | 2.40 |

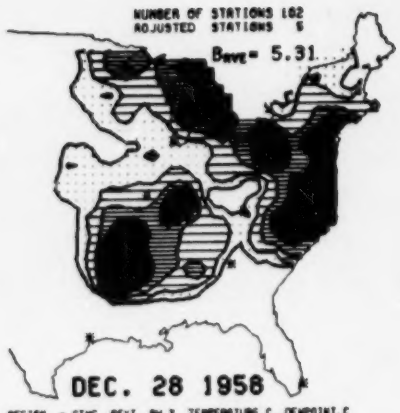


| REGION | # STNS | BEXT | RH % | TEMPERATURE,C | DEWPOINT,C |
|---|---|---|---|---|---|
| 1 | 5 | 8.51 | 86 | 9.94 | -4.89 |
| 2 | 12 | 6.87 | 63 | 6.06 | -3.16 |
| 3 | 19 | 5.97 | 84 | 8.52 | 0.94 |
| 4 | 14 | 9.11 | 79 | 2.77 | -1.70 |
| 5 | 26 | 6.63 | 80 | 12.02 | 8.60 |
| 6 | 10 | 9.87 | 80 | 9.96 | 6.80 |
| 7 | 18 | 2.74 | 92 | 10.48 | 9.01 |

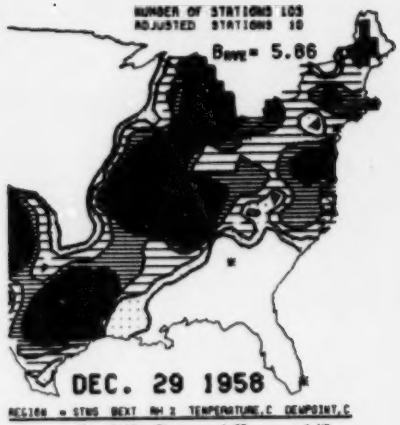


| REGION | # STNS | BEXT | RH % | TEMPERATURE,C | DEWPOINT,C |
|---|---|---|---|---|---|
| 1 | 6 | 8.87 | 78 | 1.88 | -1.48 |
| 2 | 12 | 6.07 | 68 | 4.88 | -0.76 |
| 3 | 19 | 8.86 | 78 | 8.04 | 1.80 |
| 4 | 14 | 2.58 | 58 | -0.14 | -12.60 |
| 5 | 26 | 3.86 | 75 | 12.68 | 8.30 |
| 6 | 11 | 5.77 | 84 | 12.67 | 9.95 |
| 7 | 18 | 0.84 | 81 | 8.18 | 6.88 |

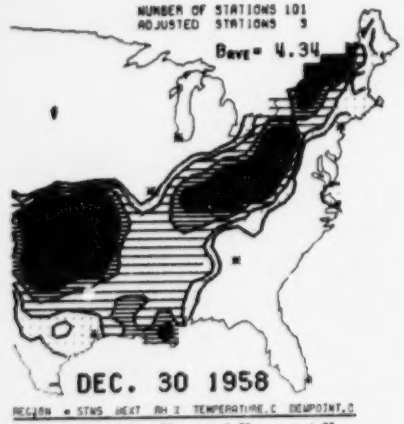


| REGION | # STNS | BEXT | RH % | TEMPERATURE,C | DEWPOINT,C |
|---|---|---|---|---|---|
| 1 | 5 | 5.48 | 78 | 1.55 | -1.88 |
| 2 | 11 | 5.48 | 68 | 3.89 | -2.11 |
| 3 | 18 | 5.17 | 74 | -2.04 | -8.18 |
| 4 | 14 | 1.88 | 85 | -8.83 | -11.87 |
| 5 | 25 | 2.48 | 56 | 16.9% | 7.28 |
| 6 | 11 | 5.43 | 77 | 9.76 | 5.16 |
| 7 | 18 | 0.51 | 84 | 0.88 | -1.83 |

| REGION | # STNS | BEXT | RH % | TEMPERATURE,C | DEWPOINT,C |
|---|---|---|---|---|---|
| 1 | 5 | 1.18 | 48 | -9.11 | -13.74 |
| 2 | 12 | 1.04 | 51 | -1.57 | -10.73 |
| 3 | 19 | 8.23 | 78 | -1.54 | -5.28 |
| 4 | 14 | 5.57 | 78 | -4.52 | -8.80 |
| 5 | 26 | 2.56 | 61 | 11.80 | 4.03 |
| 6 | 11 | 5.31 | 74 | 9.89 | 5.39 |
| 7 | 18 | 3.73 | 78 | 2.77 | -2.60 |



CAPITA

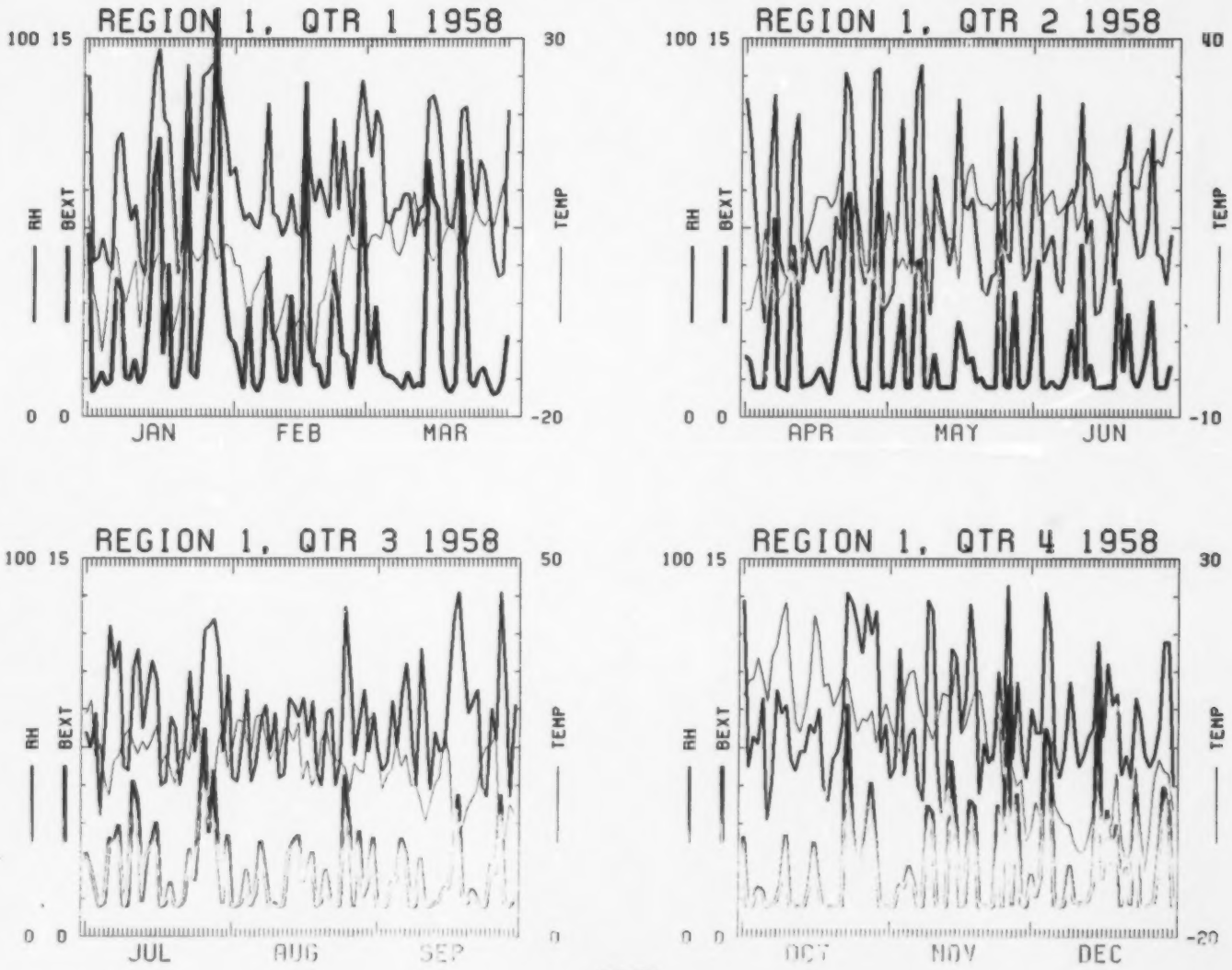
REGION 1, QTR 1 1958
100 15
30
RH
BEXT
TEMP
0 0
-20
JAN
FEB
MAR
REGION 1, QTR 2 1958
100 15
40
RH
BEXT
TEMP
0 0
-10
APR
MAY
JUN
REGION 1, QTR 3 1958
100 15
50
RH
BEXT
TEMP
0 0
0
JUL
AUG
SEP
REGION 1, QTR 4 1958
100 15
30
RH
BEXT
TEMP
0 0
-20
OCT
NOV
DEC

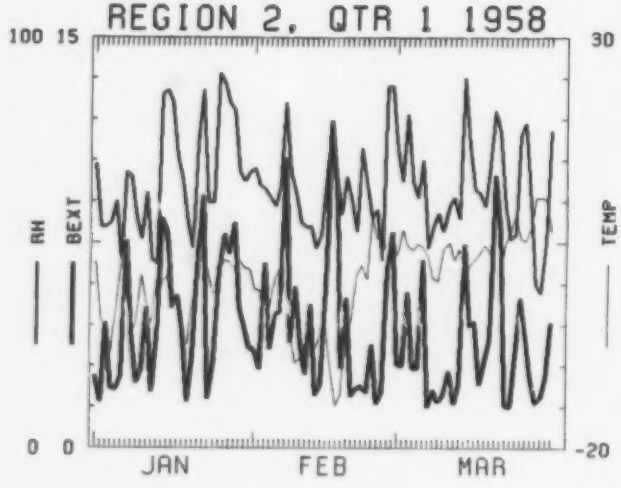
REGION 2, QTR 1 1958
100 15
30
RH
BEXT
TEMP
0 0
-20
JAN
FEB
MAR

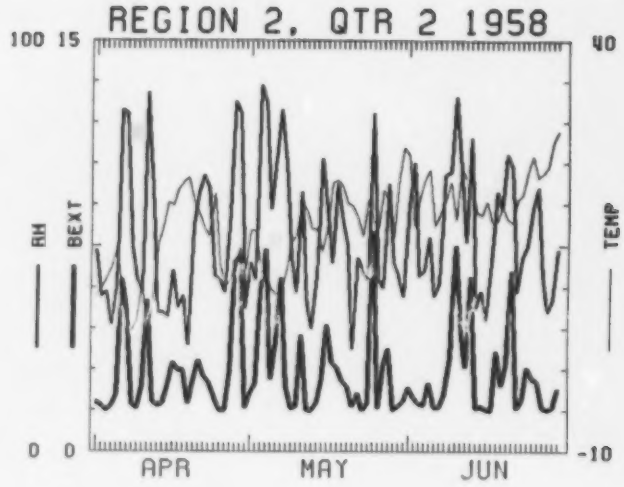
REGION 2, QTR 2 1958
100 15
40
RH
BEXT
TEMP
0 0
-10
APR
MAY
JUN

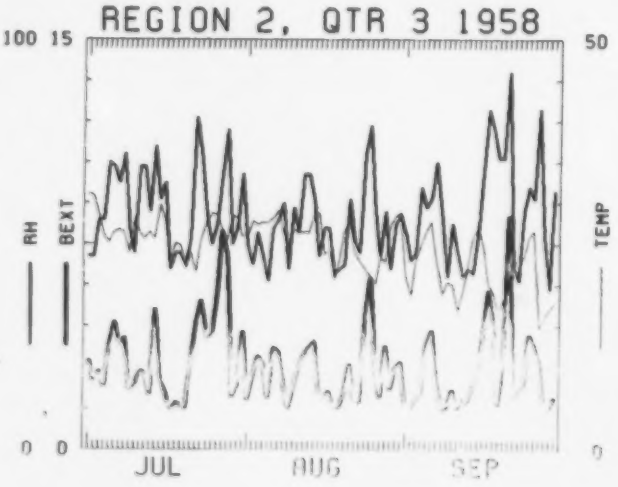
REGION 2, QTR 3 1958
100 15
50
RH
BEXT
TEMP
0 0
0
JUL
AUG
SEP

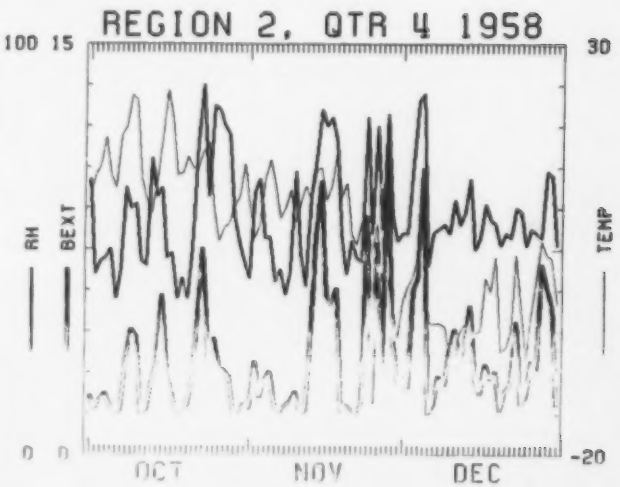
REGION 2, QTR 4 1958
100 15
30
RH
BEXT
TEMP
0 0
-20
OCT
NOV
DEC

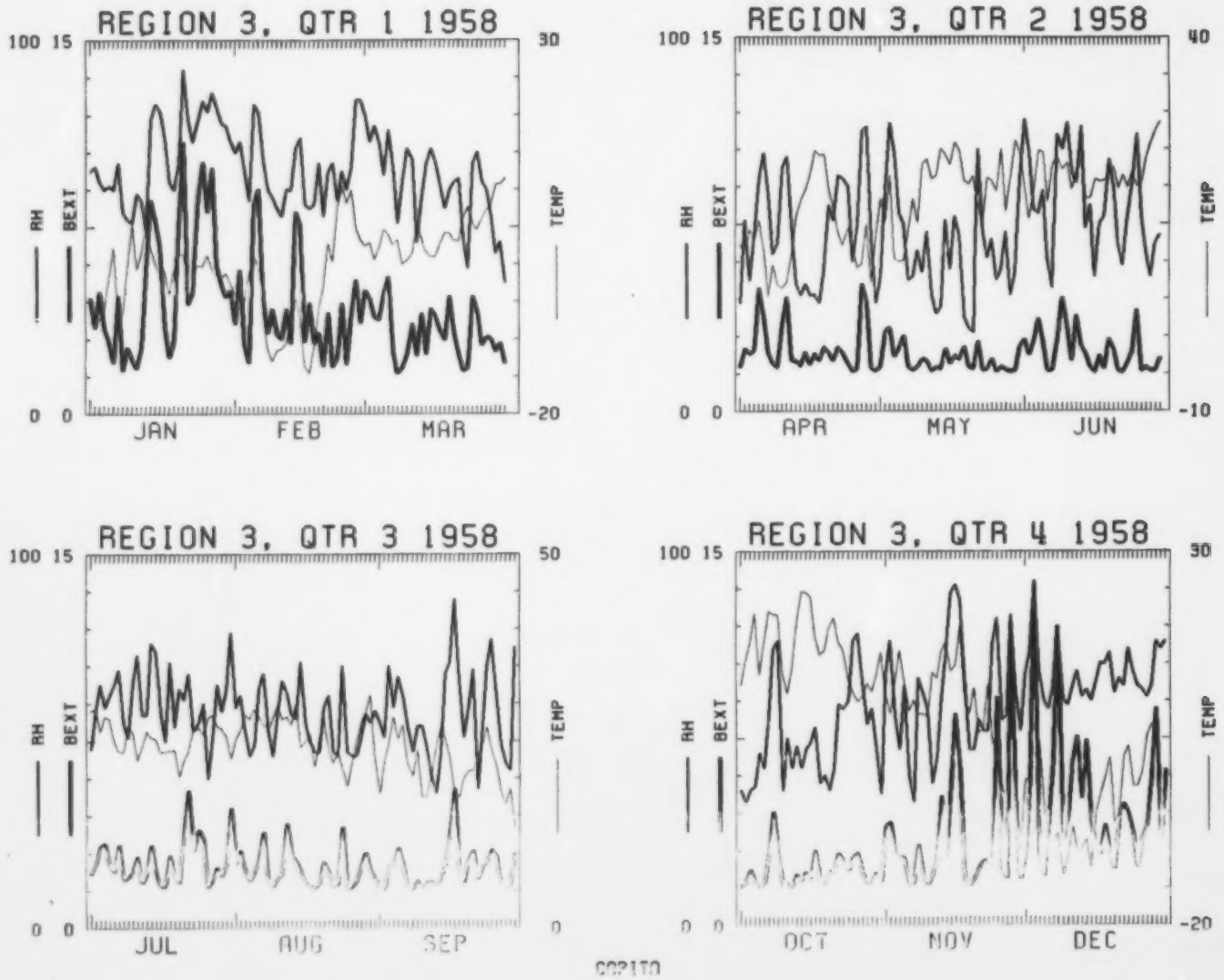
REGION 3, QTR 1 1958
100 15
30
RH
BEXT
TEMP
0 0
-20
JAN
FEB
MAR
REGION 3, QTR 2 1958
100 15
40
RH
BEXT
TEMP
0 0
-10
APR
MAY
JUN
REGION 3, QTR 3 1958
100 15
50
RH
BEXT
TEMP
0 0
0
JUL
AUG
SEP
REGION 3, QTR 4 1958
100 15
30
RH
BEXT
TEMP
0 0
-20
OCT
NOV
DEC

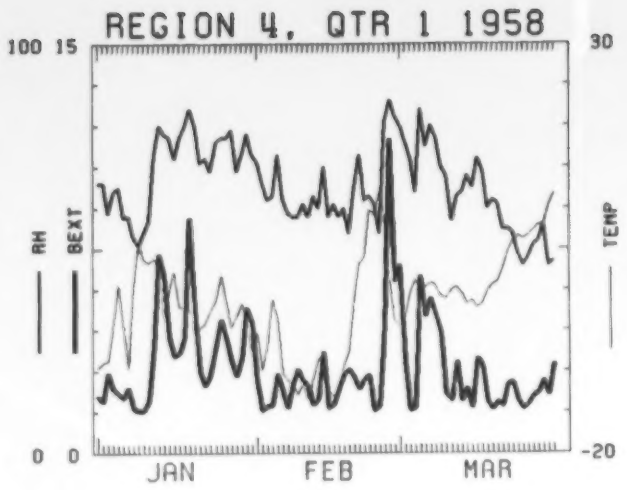
REGION 4, QTR 1 1958
100 15
30
RH
BEXT
TEMP
0 0
-20
JAN
FEB
MAR

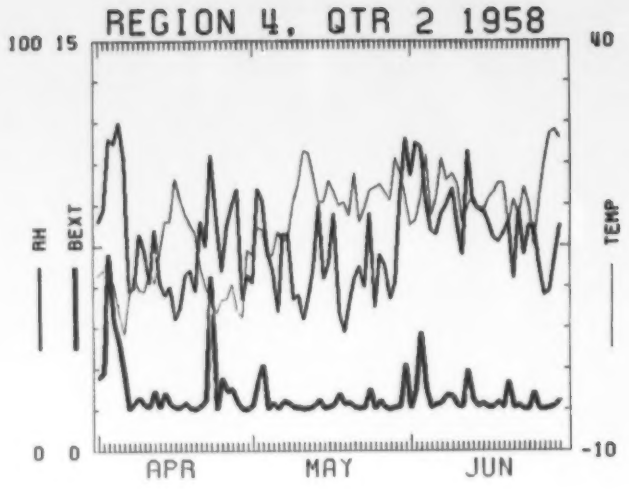
REGION 4, QTR 2 1958
100 15
40
RH
BEXT
TEMP
0 0
-10
APR
MAY
JUN

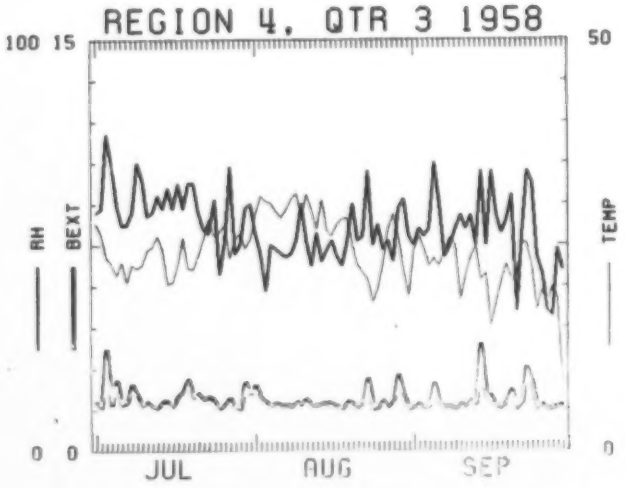
REGION 4, QTR 3 1958
100 15
50
RH
BEXT
TEMP
0 0
0
JUL
AUG
SEP

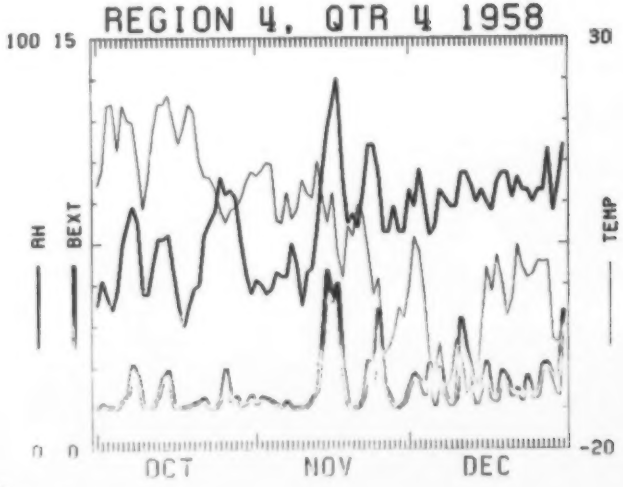
REGION 4, QTR 4 1958
100 15
30
RH
BEXT
TEMP
0 0
-20
OCT
NOV
DEC

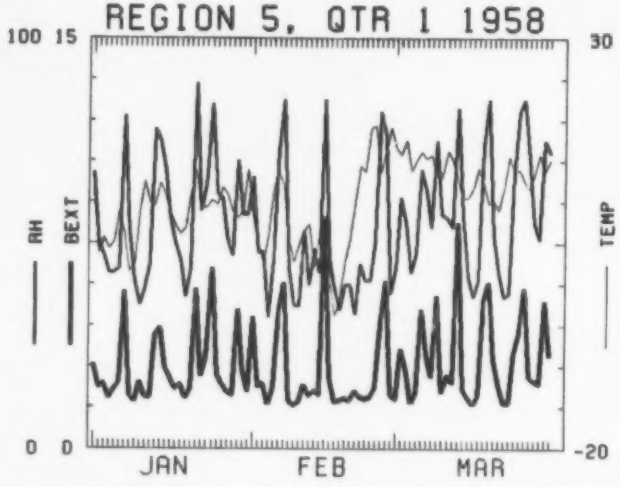
REGION 5, QTR 1 1958
100 15
30
RH
BEXT
TEMP
0 0
-20
JAN
FEB
MAR

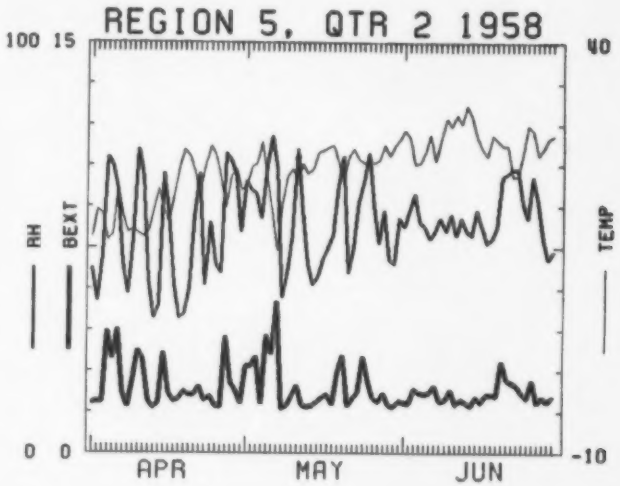
REGION 5, QTR 2 1958
100 15
40
RH
BEXT
TEMP
0 0
-10
APR
MAY
JUN

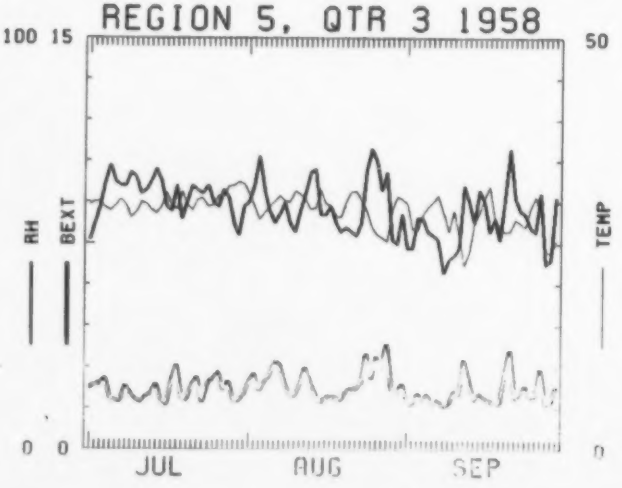
REGION 5, QTR 3 1958
100 15
50
RH
BEXT
TEMP
0 0
0
JUL
AUG
SEP

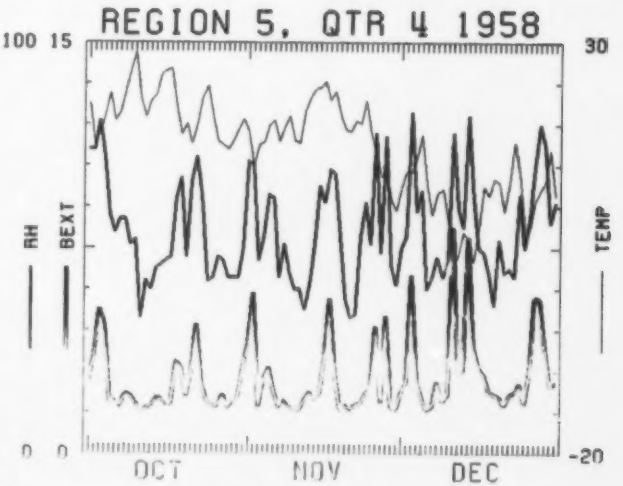
REGION 5, QTR 4 1958
100 15
30
RH
BEXT
TEMP
0 0
-20
OCT
NOV
DEC

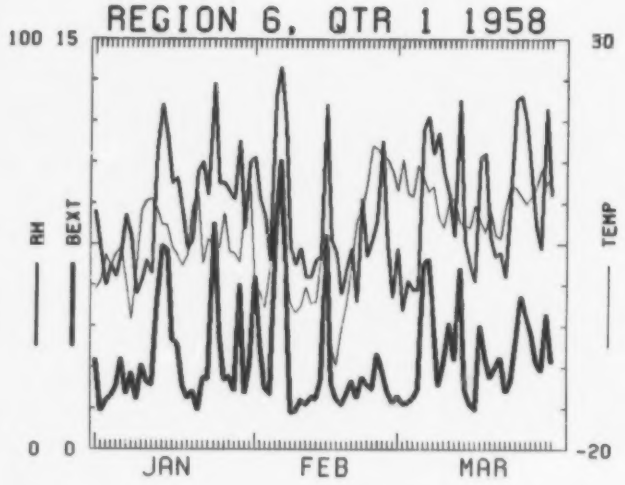
REGION 6, QTR 1 1958
100 15
30
RH
BEXT
TEMP
0 0
-20
JAN
FEB
MAR

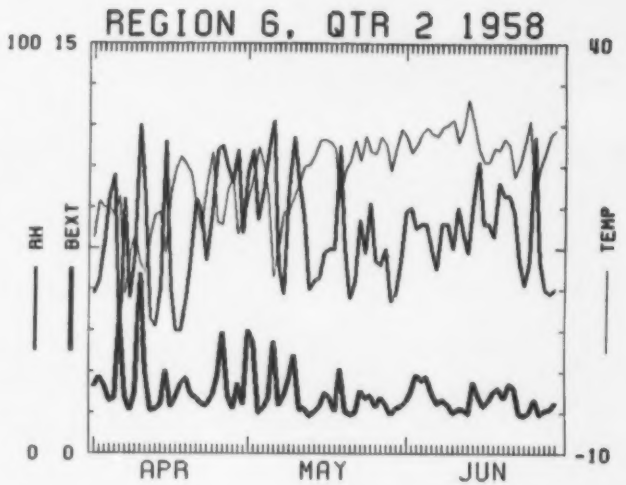
REGION 6, QTR 2 1958
100 15
40
RH
BEXT
TEMP
0 0
-10
APR
MAY
JUN

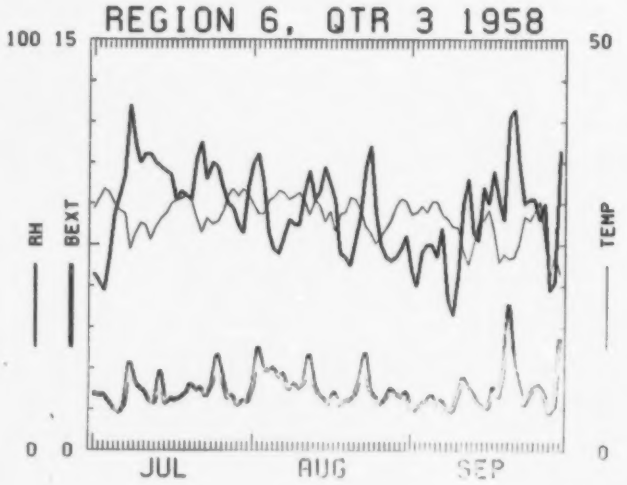
REGION 6, QTR 3 1958
100 15
50
RH
BEXT
TEMP
0 0
0
JUL
AUG
SEP

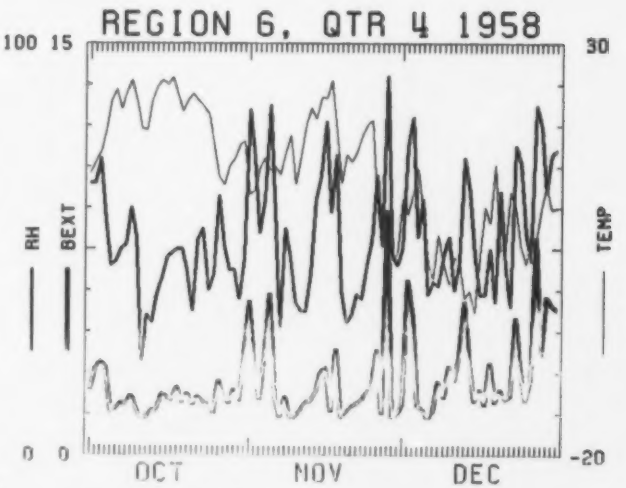
REGION 6, QTR 4 1958
100 15
30
RH
BEXT
TEMP
0 0
-20
OCT
NOV
DEC



COPITO

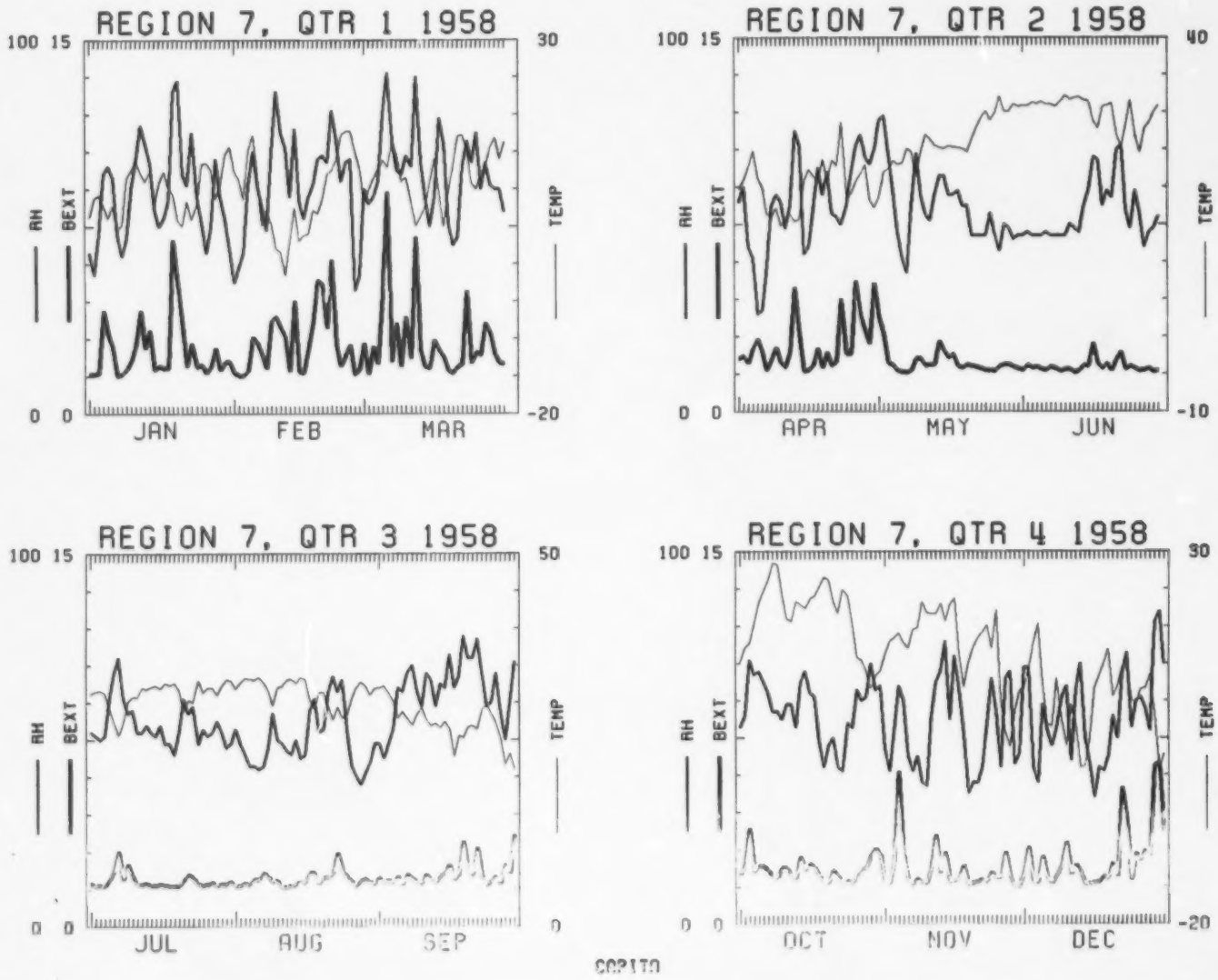
REGION 7, QTR 1 1958
100 15
30
RH
BEXT
TEMP
0 0
-20
JAN
FEB
MAR
REGION 7, QTR 2 1958
100 15
40
RH
BEXT
TEMP
0 0
-10
APR
MAY
JUN
REGION 7, QTR 3 1958
100 15
50
RH
BEXT
TEMP
0 0
0
JUL
AUG
SEP
REGION 7, QTR 4 1958
100 15
30
RH
BEXT
TEMP
0 0
-20
OCT
NOV
DEC

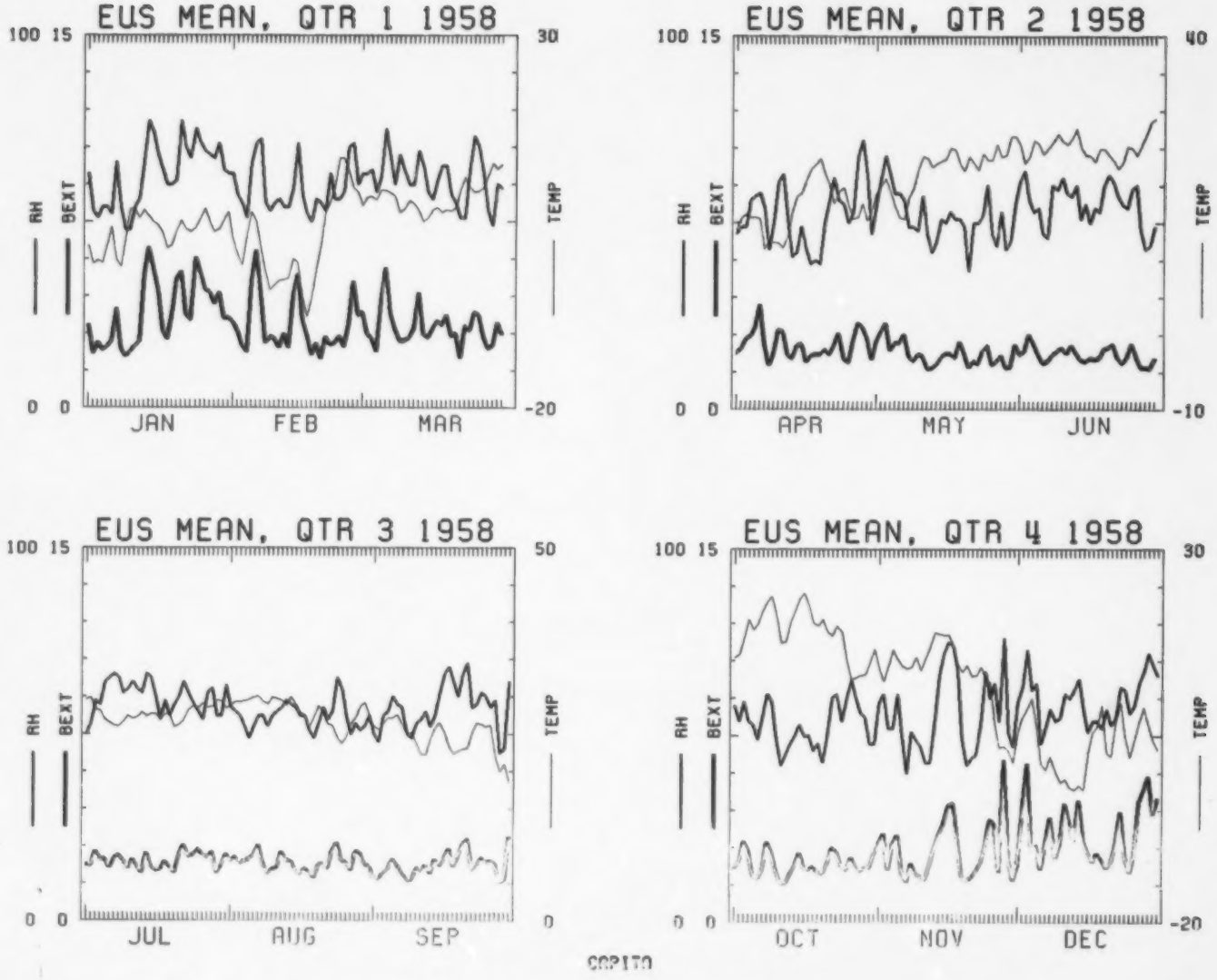
EUS MEAN, QTR 1 1958
100 15
30
RH
BEXT
TEMP
0 0
-20
JAN
FEB
MAR
EUS MEAN, QTR 2 1958
100 15
40
RH
BEXT
TEMP
0 0
-10
APR
MAY
JUN
EUS MEAN, QTR 3 1958
100 15
50
RH
BEXT
TEMP
0 0
0
JUL
AUG
SEP
EUS MEAN, QTR 4 1958
100 15
30
RH
BEXT
TEMP
0 0
-20
OCT
NOV
DEC

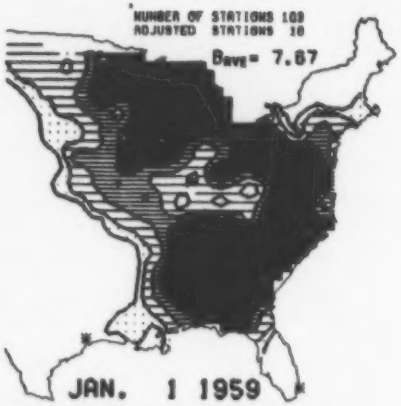


| REGION | # STNS | BEXT | RH % | TEMPERATURE,C | DEWPOINT,C |
|---|---|---|---|---|---|
| 1 | 6 | 2.32 | 84 | -2.11 | -10.77 |
| 2 | 12 | 6.02 | 88 | 2.88 | -3.28 |
| 3 | 19 | 9.32 | 91 | 2.24 | 1.02 |
| 4 | 14 | 5.18 | 78 | -9.89 | -7.19 |
| 5 | 26 | 8.26 | 89 | 11.04 | 8.18 |
| 6 | 11 | 10.28 | 89 | 7.01 | 6.05 |
| 7 | 10 | 1.68 | 84 | 6.62 | -0.01 |

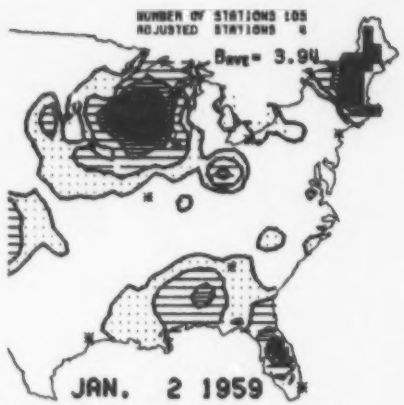


| REGION | # STNS | BEXT | RH % | TEMPERATURE,C | DEWPOINT,C |
|---|---|---|---|---|---|
| 1 | 6 | 11.87 | 96 | 3.21 | 1.46 |
| 2 | 12 | 2.13 | 83 | 5.06 | -1.30 |
| 3 | 19 | 4.37 | 78 | 1.29 | -2.48 |
| 4 | 14 | 9.76 | 88 | -19.69 | -10.10 |
| 5 | 26 | 3.16 | 77 | 11.86 | 7.90 |
| 6 | 11 | 3.07 | 88 | 8.10 | 0.70 |
| 7 | 10 | 2.28 | 87 | 0.88 | -0.10 |

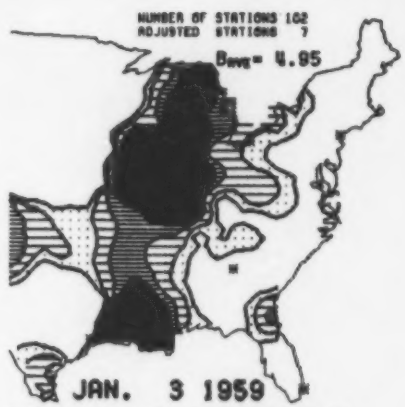


| REGION | # STNS | BEXT | RH % | TEMPERATURE,C | DEWPOINT,C |
|---|---|---|---|---|---|
| 1 | 6 | 2.13 | 81 | 4.10 | -0.77 |
| 2 | 11 | 2.81 | 87 | 5.88 | -2.62 |
| 3 | 19 | 9.55 | 73 | -4.88 | -4.00 |
| 4 | 14 | 2.13 | 81 | -18.19 | -18.11 |
| 5 | 26 | 2.72 | 84 | 12.90 | 8.83 |
| 6 | 11 | 2.88 | 55 | 10.34 | 1.38 |
| 7 | 10 | 4.88 | 88 | -0.69 | -4.88 |

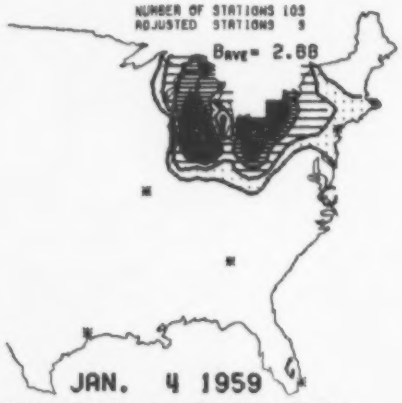


| REGION | # STNS | BEXT | RH % | TEMPERATURE,C | DEWPOINT,C |
|---|---|---|---|---|---|
| 1 | 6 | 2.49 | 85 | 3.86 | -2.10 |
| 2 | 12 | 6.47 | 76 | 2.26 | -1.71 |
| 3 | 19 | 5.57 | 84 | -11.23 | -13.32 |
| 4 | 14 | 1.54 | 81 | -18.07 | -100.00 |
| 5 | 26 | 2.20 | 85 | 13.15 | 6.70 |
| 6 | 11 | 1.84 | 58 | -5.83 | -10.70 |
| 7 | 10 | 1.87 | 81 | -8.37 | -11.88 |

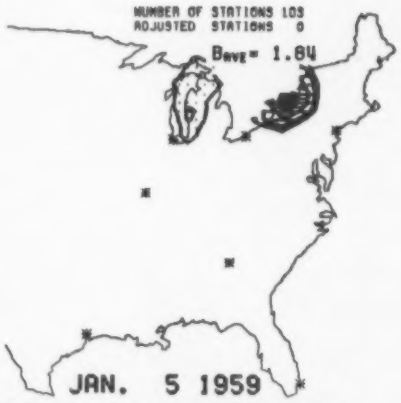


| REGION | # STNS | BEXT | RH % | TEMPERATURE,C | DEWPOINT,C |
|---|---|---|---|---|---|
| 1 | 6 | 1.24 | 41 | -11.66 | -100.00 |
| 2 | 12 | 3.24 | 47 | -10.50 | -17.10 |
| 3 | 19 | 2.18 | 53 | -13.62 | -16.86 |
| 4 | 14 | 1.58 | 55 | -12.68 | -15.92 |
| 5 | 26 | 1.62 | 36 | 0.62 | -6.55 |
| 6 | 11 | 1.42 | 39 | -7.41 | -15.27 |
| 7 | 10 | 1.82 | 48 | -1.49 | -11.32 |

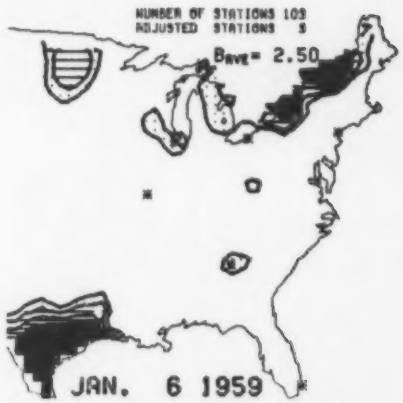


| REGION | # STNS | BEXT | RH % | TEMPERATURE,C | DEWPOINT,C |
|---|---|---|---|---|---|
| 1 | 6 | 4.48 | 47 | -12.07 | -100.00 |
| 2 | 12 | 3.13 | 50 | -8.18 | -16.23 |
| 3 | 19 | 2.47 | 52 | -8.03 | -15.12 |
| 4 | 14 | 1.91 | 59 | -5.43 | -10.06 |
| 5 | 26 | 1.88 | 35 | 4.98 | -6.87 |
| 6 | 11 | 1.88 | 58 | 0.45 | -12.92 |
| 7 | 10 | 4.45 | 68 | 4.67 | -9.16 |



CAPITA

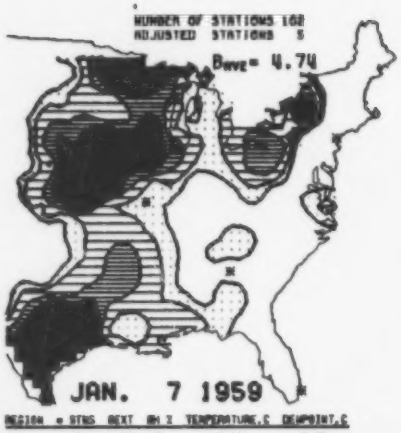


| REGION | # STNS | BEXT | RH % | TEMPERATURE,C | DEWPOINT,C |
|---|---|---|---|---|---|
| 1 | 5 | 1.58 | 86 | -0.10 | -12.77 |
| 2 | 11 | 3.55 | 61 | -4.48 | -13.46 |
| 3 | 19 | 5.41 | 86 | -2.30 | -8.03 |
| 4 | 14 | 0.00 | 78 | -5.87 | -7.08 |
| 5 | 26 | 2.20 | 86 | 11.04 | -8.80 |
| 6 | 11 | 5.08 | 45 | 8.81 | -8.45 |
| 7 | 10 | 0.04 | 74 | 11.69 | 6.89 |

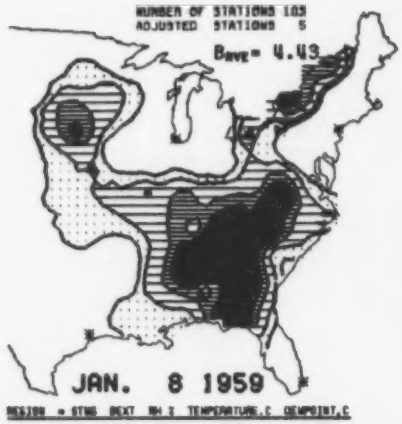


| REGION | # STNS | BEXT | RH % | TEMPERATURE,C | DEWPOINT,C |
|---|---|---|---|---|---|
| 1 | 5 | 2.70 | 80 | -5.00 | -12.00 |
| 2 | 12 | 3.20 | 61 | -3.70 | -10.50 |
| 3 | 19 | 2.77 | 80 | -5.05 | -9.70 |
| 4 | 14 | 0.00 | 74 | -6.00 | -8.00 |
| 5 | 26 | 5.02 | 72 | 9.05 | 4.70 |
| 6 | 11 | 0.01 | 89 | 5.55 | 3.73 |
| 7 | 10 | 1.00 | 80 | 8.01 | 0.00 |

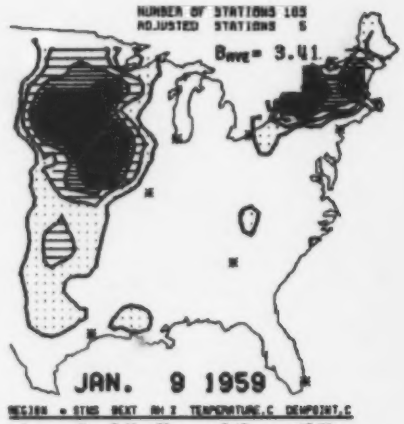


| REGION | # STNS | BEXT | RH % | TEMPERATURE,C | DEWPOINT,C |
|---|---|---|---|---|---|
| 1 | 5 | 0.17 | 80 | -0.10 | -10.44 |
| 2 | 12 | 1.03 | 58 | -3.00 | -11.30 |
| 3 | 19 | 2.40 | 69 | -0.20 | -11.70 |
| 4 | 14 | 0.04 | 74 | -4.01 | -8.00 |
| 5 | 26 | 1.00 | 63 | 6.61 | -3.41 |
| 6 | 11 | 2.10 | 55 | 0.00 | -8.37 |
| 7 | 10 | 2.01 | 80 | 4.70 | -3.00 |

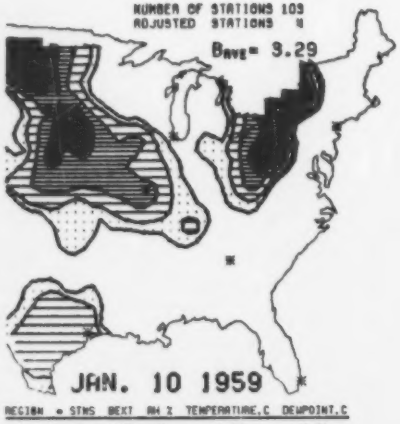


| REGION | # STNS | BEXT | RH % | TEMPERATURE,C | DEWPOINT,C |
|---|---|---|---|---|---|
| 1 | 5 | 1.20 | 54 | -7.00 | -14.99 |
| 2 | 12 | 6.12 | 63 | -4.67 | -10.96 |
| 3 | 19 | 3.50 | 80 | -4.07 | -9.93 |
| 4 | 14 | 0.05 | 72 | -1.94 | -8.70 |
| 5 | 26 | 1.03 | 41 | 3.50 | -8.47 |
| 6 | 11 | 2.44 | 51 | 0.35 | -6.05 |
| 7 | 10 | 2.09 | 91 | 7.53 | -2.10 |

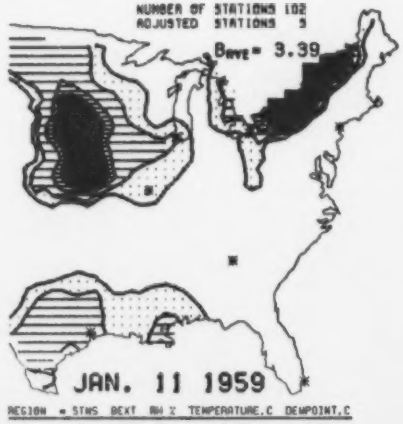


| REGION | # STNS | BEXT | RH % | TEMPERATURE,C | DEWPOINT,C |
|---|---|---|---|---|---|
| 1 | 5 | 4.73 | 55 | -5.00 | -19.00 |
| 2 | 11 | 6.05 | 65 | -2.32 | -8.37 |
| 3 | 19 | 3.15 | 67 | -1.03 | -7.33 |
| 4 | 14 | 5.60 | 71 | -1.10 | -8.10 |
| 5 | 26 | 1.66 | 37 | 7.32 | -6.30 |
| 6 | 11 | 2.30 | 30 | 5.55 | -8.50 |
| 7 | 10 | 3.02 | 67 | 11.03 | 9.00 |

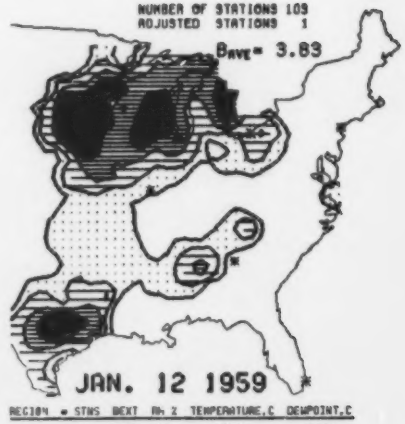


| REGION | # STNS | BEXT | RH % | TEMPERATURE,C | DEWPOINT,C |
|---|---|---|---|---|---|
| 1 | 5 | 1.34 | 48 | -0.11 | -8.55 |
| 2 | 12 | 2.24 | 58 | 0.87 | -6.61 |
| 3 | 19 | 5.53 | 68 | 2.77 | -3.21 |
| 4 | 14 | 5.02 | 71 | 1.04 | -2.05 |
| 5 | 26 | 1.00 | 27 | 11.19 | -9.45 |
| 6 | 11 | 3.24 | 47 | 9.89 | -1.48 |
| 7 | 10 | 3.54 | 70 | 15.41 | 9.71 |



CAPITA

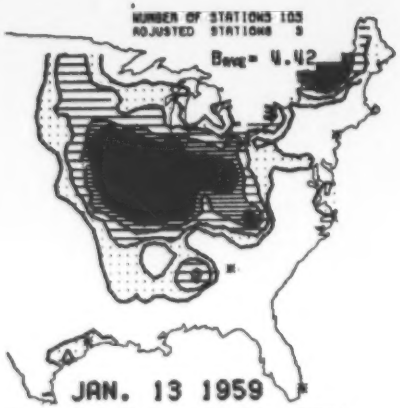


| REGION | STNS | BEXT | RH % | TEMPERATURE,C | DEWPOINT,C |
|---|---|---|---|---|---|
| 1 | 5 | 8.40 | 80 | 1.22 | -4.10 |
| 2 | 12 | 2.84 | 58 | 1.80 | -6.06 |
| 3 | 19 | 7.41 | 72 | 2.57 | -1.89 |
| 4 | 14 | 4.68 | 70 | 5.10 | 0.00 |
| 5 | 26 | 2.16 | 43 | 16.60 | 8.13 |
| 6 | 11 | 4.05 | 62 | 14.25 | 8.81 |
| 7 | 18 | 2.86 | 70 | 17.77 | 11.83 |

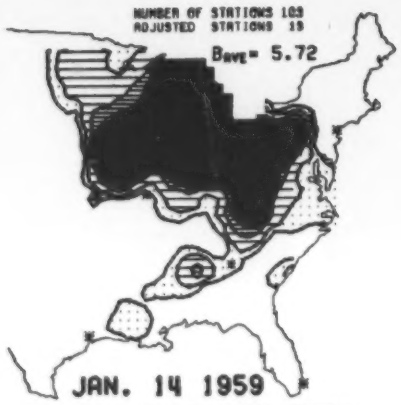


| REGION | STNS | BEXT | RH % | TEMPERATURE,C | DEWPOINT,C |
|---|---|---|---|---|---|
| 1 | 5 | 1.40 | 51 | 0.22 | -0.80 |
| 2 | 12 | 3.02 | 60 | 1.66 | -5.41 |
| 3 | 19 | 13.71 | 59 | 5.69 | 4.87 |
| 4 | 14 | 3.69 | 70 | 2.22 | -1.50 |
| 5 | 26 | 3.27 | 50 | 14.41 | 9.75 |
| 6 | 11 | 4.22 | 70 | 15.75 | 8.74 |
| 7 | 18 | 1.82 | 80 | 17.79 | 11.21 |

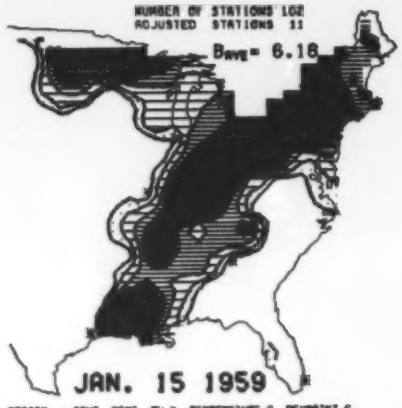


| REGION | STNS | BEXT | RH % | TEMPERATURE,C | DEWPOINT,C |
|---|---|---|---|---|---|
| 1 | 5 | 7.26 | 62 | 1.11 | -1.85 |
| 2 | 11 | 13.31 | 80 | 4.13 | 2.06 |
| 3 | 19 | 8.70 | 64 | -2.10 | -4.81 |
| 4 | 14 | 3.90 | 57 | -11.26 | -12.00 |
| 5 | 26 | 2.50 | 55 | 10.10 | 8.45 |
| 6 | 11 | 7.80 | 69 | 10.75 | 9.80 |
| 7 | 18 | 2.71 | 80 | 8.88 | 9.01 |

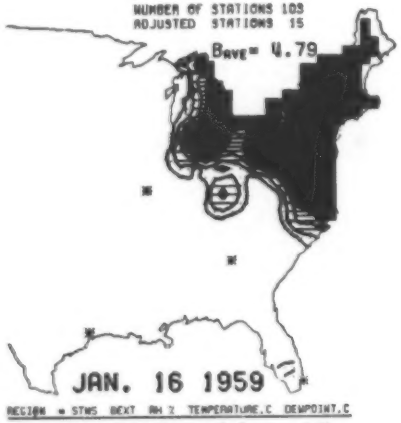


| REGION | STNS | BEXT | RH % | TEMPERATURE,C | DEWPOINT,C |
|---|---|---|---|---|---|
| 1 | 5 | 12.63 | 82 | 2.60 | 1.44 |
| 2 | 12 | 13.42 | 80 | -0.18 | -1.61 |
| 3 | 19 | 5.67 | 64 | -11.85 | -15.55 |
| 4 | 14 | 1.60 | 54 | -10.55 | -13.80 |
| 5 | 26 | 4.82 | 72 | 4.63 | 0.66 |
| 6 | 11 | 2.39 | 60 | -6.81 | -13.40 |
| 7 | 18 | 1.64 | 80 | 2.60 | -7.00 |

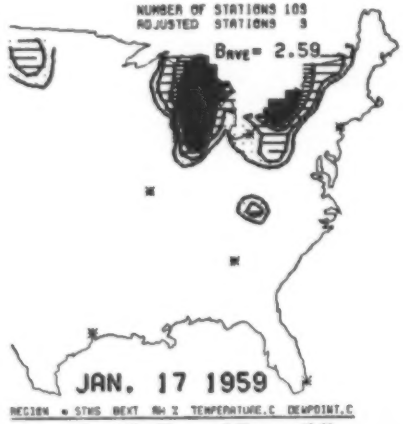


| REGION | STNS | BEXT | RH % | TEMPERATURE,C | DEWPOINT,C |
|---|---|---|---|---|---|
| 1 | 5 | 2.58 | 57 | -3.55 | -10.80 |
| 2 | 12 | 4.49 | 58 | -7.12 | -14.28 |
| 3 | 19 | 3.69 | 60 | -12.10 | -15.30 |
| 4 | 14 | 1.03 | 58 | -7.84 | -8.55 |
| 5 | 26 | 1.59 | 43 | -0.21 | -10.64 |
| 6 | 11 | 2.01 | 50 | -4.10 | -13.37 |
| 7 | 18 | 1.61 | 60 | 8.22 | -1.84 |

| REGION | STNS | BEXT | RH % | TEMPERATURE,C | DEWPOINT,C |
|---|---|---|---|---|---|
| 1 | 5 | 1.24 | 45 | -5.49 | -14.05 |
| 2 | 12 | 3.03 | 55 | -7.96 | -14.90 |
| 3 | 19 | 2.10 | 53 | -10.14 | -15.41 |
| 4 | 14 | 1.97 | 64 | -1.30 | -7.34 |
| 5 | 26 | 1.72 | 38 | 2.50 | -10.18 |
| 6 | 11 | 1.63 | 55 | 1.41 | -8.91 |
| 7 | 18 | 1.63 | 40 | 12.10 | 1.88 |

CAPITA

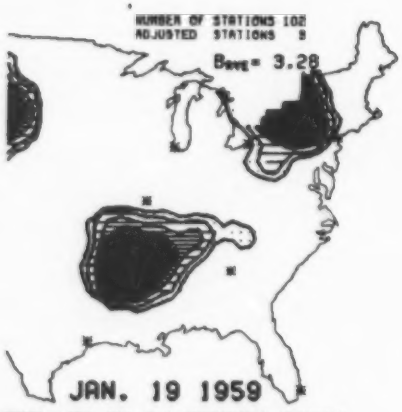


| REGION | STNS | BEXT | RH % | TEMPERATURE,C | DEWPOINT,C |
|---|---|---|---|---|---|
| 1 | 9 | 1.60 | 87 | -3.00 | -11.44 |
| 2 | 11 | 7.40 | 73 | -1.66 | -6.20 |
| 3 | 19 | 2.17 | 74 | -2.83 | -8.00 |
| 4 | 14 | 2.71 | 62 | -7.77 | -8.12 |
| 5 | 26 | 1.87 | 47 | 10.40 | -0.44 |
| 6 | 11 | 3.77 | 88 | 8.00 | 2.87 |
| 7 | 18 | 2.64 | 69 | 14.00 | 7.87 |

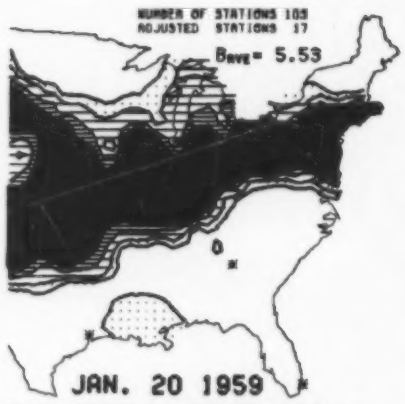


| REGION | STNS | BEXT | RH % | TEMPERATURE,C | DEWPOINT,C |
|---|---|---|---|---|---|
| 1 | 9 | 9.77 | 84 | -0.11 | -8.82 |
| 2 | 12 | 11.10 | 85 | 0.29 | -1.94 |
| 3 | 19 | 10.63 | 82 | -3.80 | -5.58 |
| 4 | 14 | 8.78 | 78 | -10.10 | -11.84 |
| 5 | 26 | 9.15 | 68 | 16.42 | 8.24 |
| 6 | 11 | 3.09 | 75 | 14.74 | 9.94 |
| 7 | 18 | 4.87 | 74 | 18.87 | 10.88 |

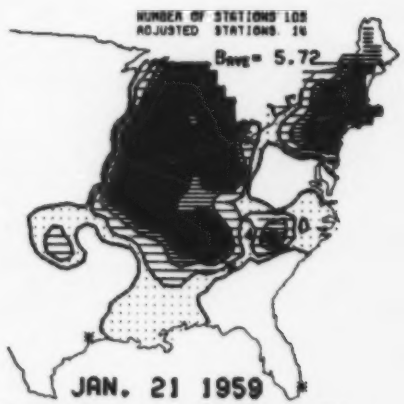


| REGION | STNS | BEXT | RH % | TEMPERATURE,C | DEWPOINT,C |
|---|---|---|---|---|---|
| 1 | 9 | 8.06 | 82 | 3.21 | 2.11 |
| 2 | 12 | 8.66 | 80 | 6.37 | 8.88 |
| 3 | 19 | 10.04 | 80 | 0.87 | -0.75 |
| 4 | 14 | 2.29 | 58 | -15.45 | -9.43 |
| 5 | 26 | 2.81 | 79 | 20.86 | 17.08 |
| 6 | 11 | 8.21 | 89 | 16.17 | 18.25 |
| 7 | 18 | 2.15 | 60 | 0.94 | -5.81 |

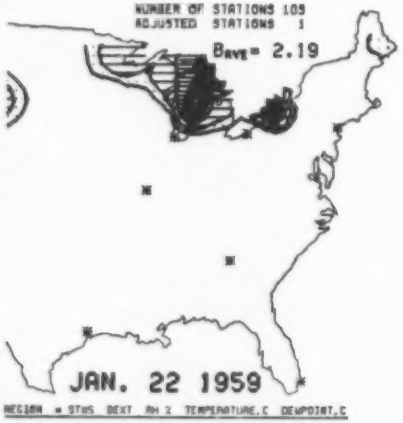


| REGION | STNS | BEXT | RH % | TEMPERATURE,C | DEWPOINT,C |
|---|---|---|---|---|---|
| 1 | 9 | 1.05 | 84 | 5.39 | -1.22 |
| 2 | 12 | 2.74 | 55 | 0.37 | -7.95 |
| 3 | 19 | 2.48 | 82 | -12.18 | -18.21 |
| 4 | 14 | 2.30 | 58 | -10.80 | -13.88 |
| 5 | 26 | 1.67 | 50 | 8.62 | -1.05 |
| 6 | 11 | 1.44 | 51 | -2.82 | -11.58 |
| 7 | 18 | 1.53 | 44 | 2.49 | -8.87 |

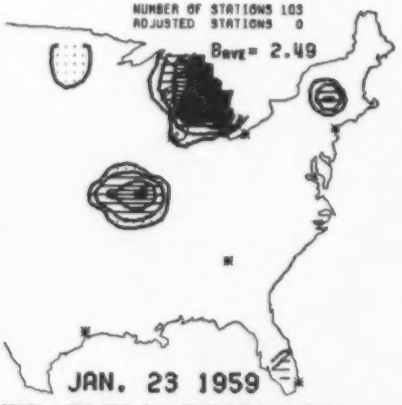


| REGION | STNS | BEXT | RH % | TEMPERATURE,C | DEWPOINT,C |
|---|---|---|---|---|---|
| 1 | 9 | 1.27 | 45 | -4.60 | -14.90 |
| 2 | 12 | 2.39 | 58 | -5.78 | -13.32 |
| 3 | 19 | 3.08 | 57 | -12.93 | -14.07 |
| 4 | 14 | 2.38 | 63 | -10.63 | -10.46 |
| 5 | 26 | 2.24 | 42 | 7.84 | -5.23 |
| 6 | 11 | 1.63 | 43 | 3.82 | -9.54 |
| 7 | 18 | 1.71 | 54 | 7.69 | -1.21 |

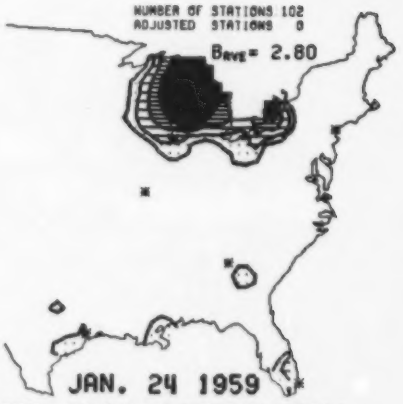


| REGION | STNS | BEXT | RH % | TEMPERATURE,C | DEWPOINT,C |
|---|---|---|---|---|---|
| 1 | 9 | 1.93 | 44 | -7.44 | -14.44 |
| 2 | 11 | 2.67 | 61 | -3.89 | -12.92 |
| 3 | 19 | 4.33 | 72 | -0.64 | -5.22 |
| 4 | 14 | 1.81 | 63 | -0.80 | -3.58 |
| 5 | 26 | 2.15 | 37 | 12.45 | -2.08 |
| 6 | 11 | 1.73 | 51 | 10.04 | -8.88 |
| 7 | 18 | 2.11 | 61 | 12.28 | 4.12 |

CAPITA

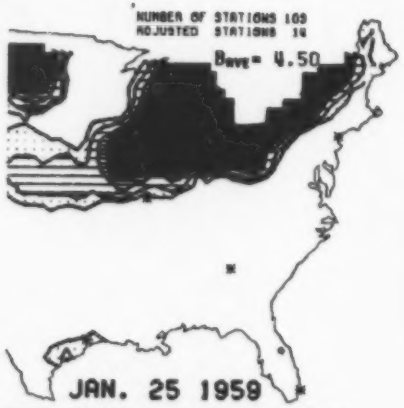


| REGION | STNS | BEXT | RH % | TEMPERATURE,C | DEWPOINT,C |
|---|---|---|---|---|---|
| 1 | 5 | 4.90 | 60 | 1.22 | -6.00 |
| 2 | 12 | 6.61 | 80 | 4.36 | -3.66 |
| 3 | 19 | 11.24 | 78 | -2.10 | -5.80 |
| 4 | 14 | 8.05 | 74 | -0.30 | -7.03 |
| 5 | 26 | 1.87 | 46 | 16.42 | 3.24 |
| 6 | 11 | 1.83 | 54 | 12.82 | -2.72 |
| 7 | 18 | 1.99 | 50 | 16.90 | 8.08 |

| REGION | STNS | BEXT | RH % | TEMPERATURE,C | DEWPOINT,C |
|---|---|---|---|---|---|
| 1 | 5 | 1.20 | 41 | -10.00 | -18.00 |
| 2 | 12 | 3.20 | 60 | -6.00 | -12.10 |
| 3 | 19 | 3.24 | 72 | -5.90 | -10.11 |
| 4 | 14 | 2.70 | 71 | -8.44 | -10.00 |
| 5 | 26 | 2.00 | 60 | 16.89 | 6.70 |
| 6 | 11 | 2.95 | 58 | 14.58 | 3.50 |
| 7 | 18 | 5.12 | 74 | 11.07 | 5.80 |

| REGION | STNS | BEXT | RH % | TEMPERATURE,C | DEWPOINT,C |
|---|---|---|---|---|---|
| 1 | 5 | 10.20 | 80 | -6.00 | -8.00 |
| 2 | 12 | 7.20 | 78 | -3.83 | -7.21 |
| 3 | 19 | 2.70 | 80 | -5.43 | -12.04 |
| 4 | 14 | 2.04 | 78 | -4.90 | -8.00 |
| 5 | 26 | 5.16 | 66 | 16.62 | 8.06 |
| 6 | 11 | 3.57 | 80 | 9.84 | 3.78 |
| 7 | 18 | 2.90 | 79 | 7.10 | 1.87 |

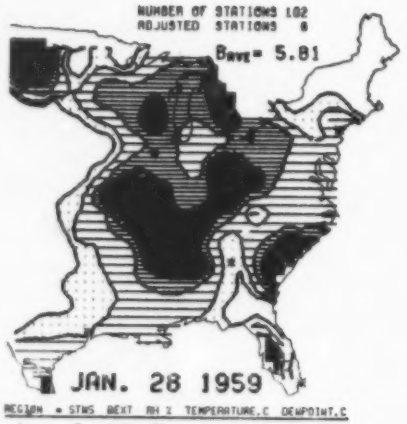


| REGION | STNS | BEXT | RH % | TEMPERATURE,C | DEWPOINT,C |
|---|---|---|---|---|---|
| 1 | 5 | 1.60 | 50 | -1.44 | -10.55 |
| 2 | 11 | 4.49 | 54 | -1.21 | -9.59 |
| 3 | 19 | 6.90 | 75 | -1.40 | -5.37 |
| 4 | 14 | 4.74 | 70 | -0.70 | -4.20 |
| 5 | 26 | 5.89 | 70 | 11.66 | 6.30 |
| 6 | 11 | 7.32 | 72 | 9.20 | 4.29 |
| 7 | 18 | 3.72 | 83 | 9.64 | 2.32 |

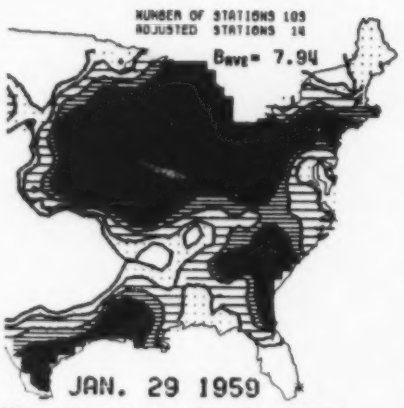


| REGION | STNS | BEXT | RH % | TEMPERATURE,C | DEWPOINT,C |
|---|---|---|---|---|---|
| 1 | 5 | 4.24 | 42 | 2.90 | -8.99 |
| 2 | 12 | 8.60 | 67 | 1.24 | -4.16 |
| 3 | 19 | 13.50 | 94 | 1.22 | 0.43 |
| 4 | 14 | 7.79 | 85 | -5.79 | -6.01 |
| 5 | 26 | 6.02 | 76 | 13.09 | 8.95 |
| 6 | 11 | 3.82 | 69 | 14.49 | 8.50 |
| 7 | 18 | 4.50 | 57 | 10.97 | 6.10 |

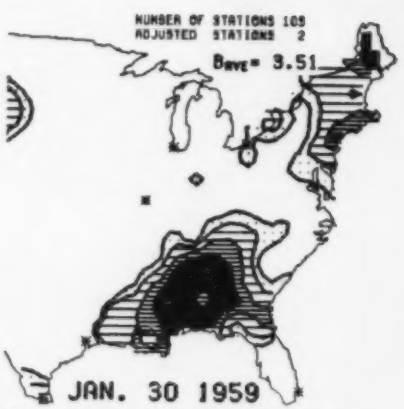


| REGION | STNS | BEXT | RH % | TEMPERATURE,C | DEWPOINT,C |
|---|---|---|---|---|---|
| 1 | 5 | 6.14 | 84 | 8.90 | 4.86 |
| 2 | 12 | 4.52 | 78 | 6.24 | 2.49 |
| 3 | 19 | 2.21 | 78 | -1.90 | -5.20 |
| 4 | 14 | 1.90 | 62 | -8.53 | -12.50 |
| 5 | 26 | 3.53 | 72 | 10.87 | 12.03 |
| 6 | 11 | 5.73 | 81 | 10.85 | 7.82 |
| 7 | 18 | 2.52 | 67 | 8.10 | 2.00 |

CAPITA

| REGION | # STNS | BEXT | RH % | TEMPERATURE,C | DEWPOINT,C |
|---|---|---|---|---|---|
| 1 | 5 | 1.22 | 40 | -6.44 | -18.14 |
| 2 | 12 | 3.73 | 50 | -2.50 | -8.81 |
| 3 | 19 | 2.52 | 60 | -8.85 | -11.98 |
| 4 | 14 | 8.18 | 60 | -10.60 | -18.20 |
| 5 | 26 | 3.07 | 65 | 13.17 | 8.38 |
| 6 | 11 | 2.91 | 65 | 7.11 | 0.90 |
| 7 | 18 | 3.88 | 73 | 8.79 | 1.87 |

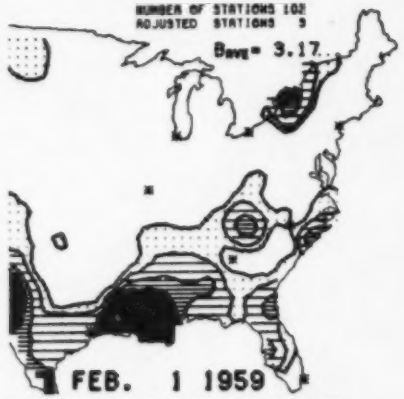


| REGION | # STNS | BEXT | RH % | TEMPERATURE,C | DEWPOINT,C |
|---|---|---|---|---|---|
| 1 | 5 | 1.00 | 40 | -12.10 | -100.00 |
| 2 | 11 | 3.07 | 62 | -7.67 | -14.99 |
| 3 | 19 | 1.90 | 50 | -9.10 | -14.20 |
| 4 | 14 | 1.89 | 62 | -11.70 | -19.44 |
| 5 | 26 | 3.18 | 68 | 8.83 | 3.46 |
| 6 | 11 | 4.37 | 71 | 8.10 | 1.10 |
| 7 | 18 | 6.85 | 70 | 2.68 | -1.04 |

| REGION | # STNS | BEXT | RH % | TEMPERATURE,C | DEWPOINT,C |
|---|---|---|---|---|---|
| 1 | 5 | 1.10 | 20 | -9.44 | -17.21 |
| 2 | 12 | 2.15 | 45 | -7.50 | -18.90 |
| 3 | 19 | 3.29 | 53 | -8.62 | -14.52 |
| 4 | 14 | 1.73 | 50 | -8.72 | -19.60 |
| 5 | 26 | 3.36 | 61 | 6.30 | -0.70 |
| 6 | 11 | 4.00 | 66 | 2.77 | -3.40 |
| 7 | 18 | 5.40 | 66 | -0.19 | -2.50 |

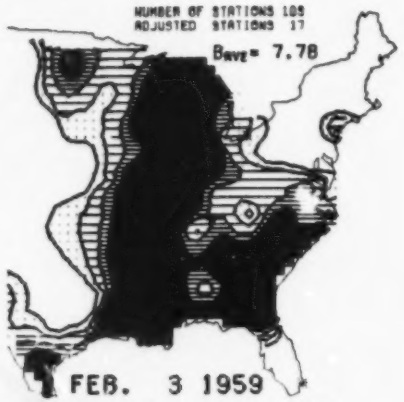


| REGION | # STNS | BEXT | RH % | TEMPERATURE,C | DEWPOINT,C |
|---|---|---|---|---|---|
| 1 | 5 | 1.20 | 29 | 0.66 | -14.44 |
| 2 | 12 | 2.67 | 45 | 1.61 | -9.30 |
| 3 | 19 | 10.82 | 70 | 0.61 | -3.27 |
| 4 | 14 | 3.54 | 73 | -4.04 | -7.51 |
| 5 | 26 | 7.90 | 70 | 8.05 | 3.99 |
| 6 | 11 | 8.10 | 66 | 8.31 | 4.64 |
| 7 | 18 | 8.37 | 66 | 3.80 | 1.70 |

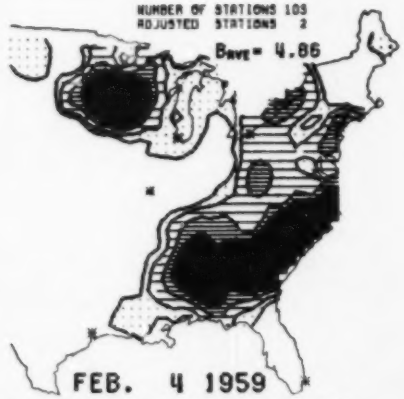


| REGION | # STNS | BEXT | RH % | TEMPERATURE,C | DEWPOINT,C |
|---|---|---|---|---|---|
| 1 | 5 | 1.86 | 72 | 7.32 | 1.99 |
| 2 | 12 | 6.11 | 82 | 3.65 | 0.83 |
| 3 | 19 | 3.14 | 70 | -3.53 | -8.10 |
| 4 | 14 | 3.82 | 68 | -4.60 | -7.20 |
| 5 | 26 | 7.26 | 85 | 13.20 | 10.20 |
| 6 | 11 | 5.94 | 90 | 5.14 | 3.40 |
| 7 | 18 | 1.75 | 57 | 8.50 | 1.10 |

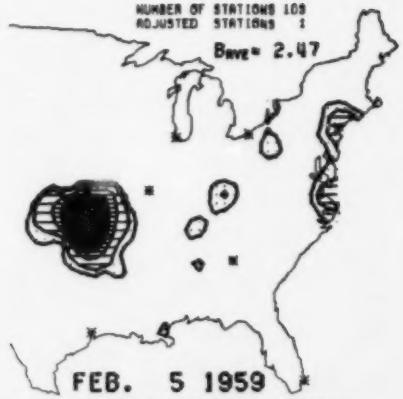


| REGION | # STNS | BEXT | RH % | TEMPERATURE,C | DEWPOINT,C |
|---|---|---|---|---|---|
| 1 | 5 | 1.61 | 40 | 4.44 | -5.00 |
| 2 | 12 | 3.47 | 57 | 3.65 | -4.16 |
| 3 | 19 | 1.90 | 65 | -5.37 | -10.36 |
| 4 | 14 | 1.86 | 50 | -6.70 | -10.85 |
| 5 | 26 | 2.00 | 58 | 13.50 | 5.36 |
| 6 | 11 | 2.57 | 63 | 5.85 | -0.80 |
| 7 | 18 | 2.67 | 50 | 6.74 | 0.60 |

CAPITA

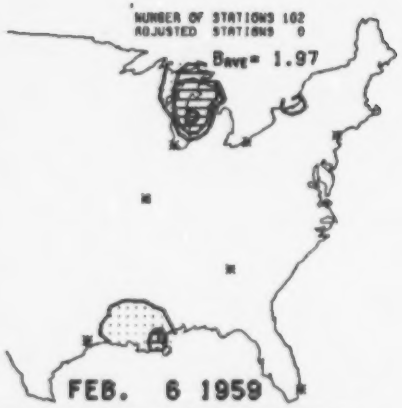


| REGION | # STNS | BEXT | RH % | TEMPERATURE,C | DEWPOINT,C |
|---|---|---|---|---|---|
| 1 | 5 | 1.48 | 48 | -0.80 | -10.68 |
| 2 | 11 | 1.84 | 48 | -2.62 | -13.36 |
| 3 | 18 | 2.17 | 52 | -0.12 | -15.79 |
| 4 | 14 | 1.65 | 57 | -4.27 | -7.21 |
| 5 | 20 | 1.70 | 41 | 13.70 | -1.47 |
| 6 | 11 | 1.45 | 46 | 5.70 | -9.88 |
| 7 | 10 | 1.87 | 88 | 8.67 | -0.65 |

| REGION | # STNS | BEXT | RH % | TEMPERATURE,C | DEWPOINT,C |
|---|---|---|---|---|---|
| 1 | 5 | 1.40 | 46 | -4.80 | -19.21 |
| 2 | 12 | 1.85 | 47 | 2.25 | -9.38 |
| 3 | 18 | 1.78 | 52 | 4.87 | -5.11 |
| 4 | 14 | 2.04 | 69 | -2.28 | -7.06 |
| 5 | 20 | 1.68 | 42 | 18.43 | -0.18 |
| 6 | 11 | 1.55 | 36 | 12.90 | -2.42 |
| 7 | 10 | 2.70 | 86 | 10.16 | 9.21 |

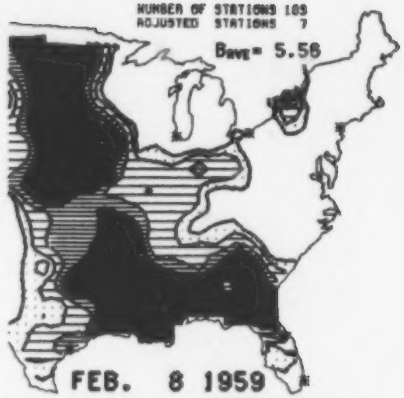


| REGION | # STNS | BEXT | RH % | TEMPERATURE,C | DEWPOINT,C |
|---|---|---|---|---|---|
| 1 | 5 | 1.10 | 38 | -6.80 | -14.82 |
| 2 | 12 | 2.71 | 69 | -1.06 | -8.76 |
| 3 | 18 | 2.85 | 77 | -5.83 | -7.07 |
| 4 | 14 | 2.87 | 78 | -8.74 | -10.84 |
| 5 | 20 | 3.05 | 63 | 16.72 | 8.07 |
| 6 | 11 | 3.57 | 88 | 11.66 | 8.12 |
| 7 | 10 | 3.48 | 88 | 10.17 | 12.82 |

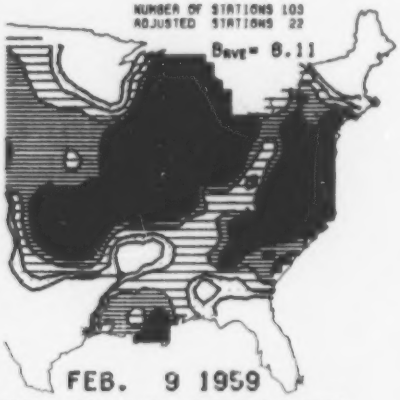


| REGION | # STNS | BEXT | RH % | TEMPERATURE,C | DEWPOINT,C |
|---|---|---|---|---|---|
| 1 | 5 | 1.77 | 47 | -11.46 | -14.72 |
| 2 | 12 | 7.41 | 78 | -3.84 | -5.80 |
| 3 | 19 | 14.90 | 94 | 4.35 | 3.08 |
| 4 | 14 | 6.28 | 82 | -6.63 | -8.83 |
| 5 | 26 | 7.57 | 85 | 14.37 | 11.72 |
| 6 | 11 | 4.39 | 88 | 10.71 | 14.76 |
| 7 | 10 | 6.87 | 78 | 10.19 | 14.19 |

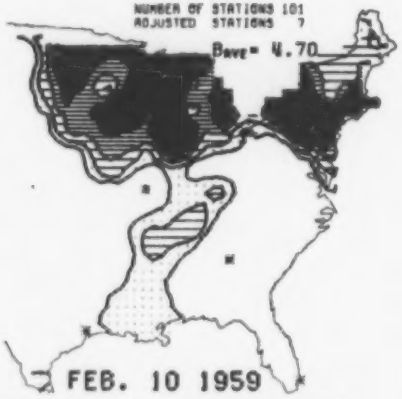


| REGION | # STNS | BEXT | RH % | TEMPERATURE,C | DEWPOINT,C |
|---|---|---|---|---|---|
| 1 | 5 | 0.73 | 86 | -8.80 | -8.43 |
| 2 | 11 | 10.35 | 92 | 2.07 | 1.91 |
| 3 | 18 | 5.30 | 76 | 4.67 | 0.12 |
| 4 | 14 | 4.78 | 67 | -0.30 | -13.53 |
| 5 | 26 | 2.11 | 68 | 21.85 | 15.46 |
| 6 | 11 | 5.08 | 64 | 20.70 | 12.57 |
| 7 | 10 | 2.11 | 42 | 13.38 | -0.24 |

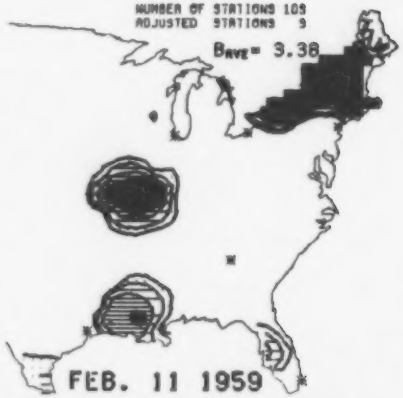


| REGION | # STNS | BEXT | RH % | TEMPERATURE,C | DEWPOINT,C |
|---|---|---|---|---|---|
| 1 | 5 | 13.27 | 78 | -0.21 | -9.43 |
| 2 | 12 | 5.45 | 60 | -3.16 | -10.41 |
| 3 | 19 | 1.97 | 68 | -4.41 | -9.78 |
| 4 | 14 | 2.76 | 69 | -8.97 | -11.08 |
| 5 | 26 | 1.94 | 45 | 15.23 | 2.88 |
| 6 | 11 | 1.89 | 58 | 8.20 | -3.59 |
| 7 | 10 | 2.50 | 63 | 8.69 | -1.82 |

| REGION | # STNS | BEXT | RH % | TEMPERATURE,C | DEWPOINT,C |
|---|---|---|---|---|---|
| 1 | 6 | 1.29 | 48 | -7.82 | -18.38 |
| 2 | 12 | 2.00 | 58 | -0.66 | -9.89 |
| 3 | 19 | 2.79 | 88 | 3.97 | -3.52 |
| 4 | 14 | 2.97 | 89 | 0.98 | -6.10 |
| 5 | 26 | 2.70 | 96 | 12.17 | 9.00 |
| 6 | 11 | 3.32 | 97 | 11.70 | 2.47 |
| 7 | 10 | 0.87 | 81 | 12.07 | 8.99 |

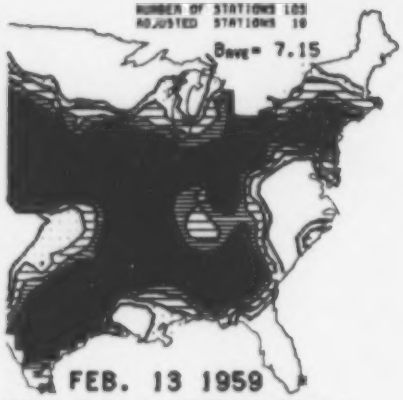


| REGION | # STNS | BEXT | RH % | TEMPERATURE,C | DEWPOINT,C |
|---|---|---|---|---|---|
| 1 | 6 | 2.00 | 77 | 4.00 | 0.00 |
| 2 | 12 | 4.69 | 87 | 4.87 | 2.73 |
| 3 | 19 | 9.79 | 88 | 9.32 | 6.79 |
| 4 | 14 | 8.06 | 89 | -3.80 | -9.89 |
| 5 | 26 | 4.05 | 76 | 16.88 | 12.47 |
| 6 | 11 | 7.77 | 99 | 13.17 | 12.10 |
| 7 | 10 | 7.01 | 78 | 17.60 | 12.22 |

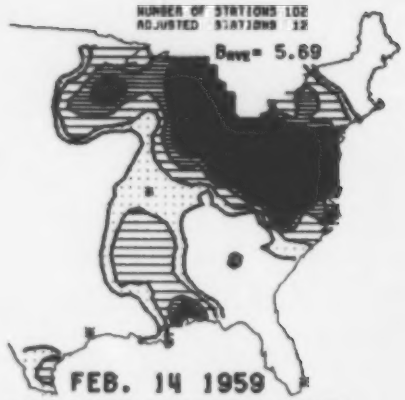


| REGION | # STNS | BEXT | RH % | TEMPERATURE,C | DEWPOINT,C |
|---|---|---|---|---|---|
| 1 | 6 | 1.30 | 67 | 2.00 | -5.89 |
| 2 | 11 | 7.83 | 88 | 3.12 | 0.00 |
| 3 | 18 | 9.87 | 95 | 5.50 | 4.04 |
| 4 | 14 | 9.23 | 88 | -3.00 | -6.00 |
| 5 | 28 | 5.75 | 81 | 10.10 | 15.48 |
| 6 | 11 | 9.57 | 85 | 19.10 | 16.01 |
| 7 | 10 | 2.89 | 80 | 16.10 | 7.98 |

| REGION | # STNS | BEXT | RH % | TEMPERATURE,C | DEWPOINT,C |
|---|---|---|---|---|---|
| 1 | 6 | 1.32 | 82 | -0.55 | -6.00 |
| 2 | 12 | 2.38 | 68 | 0.66 | -6.71 |
| 3 | 19 | 2.87 | 77 | -1.75 | -5.31 |
| 4 | 14 | 2.08 | 78 | -0.70 | -5.06 |
| 5 | 26 | 1.60 | 58 | 17.34 | 9.03 |
| 6 | 11 | 1.88 | 87 | 7.82 | 2.22 |
| 7 | 10 | 1.86 | 48 | 12.53 | 1.32 |

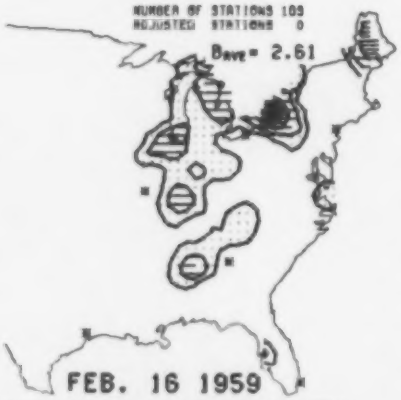


| REGION | # STNS | BEXT | RH % | TEMPERATURE,C | DEWPOINT,C |
|---|---|---|---|---|---|
| 1 | 6 | 1.02 | 60 | -1.33 | -8.00 |
| 2 | 12 | 3.66 | 63 | 3.05 | -2.72 |
| 3 | 19 | 3.40 | 71 | 2.30 | -2.45 |
| 4 | 14 | 1.57 | 81 | -3.94 | -8.79 |
| 5 | 26 | 2.16 | 51 | 15.10 | 5.06 |
| 6 | 11 | 2.93 | 55 | 10.19 | 1.56 |
| 7 | 10 | 1.85 | 46 | 17.62 | 6.37 |

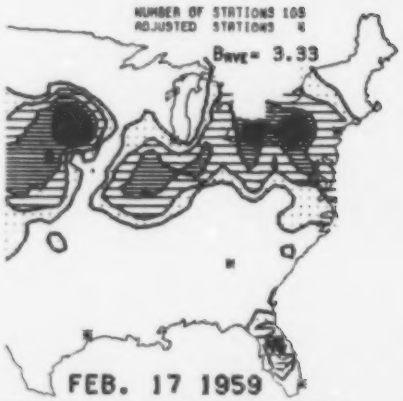


| REGION | # STNS | BEXT | RH % | TEMPERATURE,C | DEWPOINT,C |
|---|---|---|---|---|---|
| 1 | 6 | 1.94 | 81 | 4.68 | -2.84 |
| 2 | 12 | 5.48 | 65 | 4.85 | -1.33 |
| 3 | 19 | 5.07 | 65 | 2.39 | -3.41 |
| 4 | 14 | 4.21 | 68 | -6.15 | -8.30 |
| 5 | 26 | 3.36 | 53 | 17.60 | 7.78 |
| 6 | 11 | 2.01 | 61 | 16.71 | 2.52 |
| 7 | 10 | 1.89 | 48 | 21.31 | 7.86 |



CAPITA

| REGION | # STNS | BEXT | RH % | TEMPERATURE,C | DEWPOINT,C |
|---|---|---|---|---|---|
| 1 | 0 | 11.01 | 00 | 0.00 | -1.00 |
| 2 | 11 | 10.76 | 00 | 1.61 | -1.11 |
| 3 | 10 | 2.00 | 00 | -5.10 | -11.30 |
| 4 | 14 | 1.00 | 00 | -0.00 | -14.00 |
| 5 | 20 | 4.24 | 00 | 17.60 | 10.01 |
| 6 | 11 | 2.25 | 71 | 7.72 | 2.07 |
| 7 | 10 | 2.01 | 07 | 11.00 | 0.22 |

| REGION | # STNS | BEXT | RH % | TEMPERATURE,C | DEWPOINT,C |
|---|---|---|---|---|---|
| 1 | 0 | 4.10 | 00 | -7.00 | -12.00 |
| 2 | 12 | 6.00 | 00 | -0.70 | -10.00 |
| 3 | 10 | 3.14 | 00 | -11.30 | -15.07 |
| 4 | 14 | 2.00 | 00 | -10.00 | -10.10 |
| 5 | 20 | 1.01 | 00 | 7.70 | -0.77 |
| 6 | 11 | 1.04 | 07 | -0.10 | -10.00 |
| 7 | 10 | 2.00 | 00 | 0.07 | -0.00 |

| REGION | # STNS | BEXT | RH % | TEMPERATURE,C | DEWPOINT,C |
|---|---|---|---|---|---|
| 1 | 0 | 1.00 | 07 | -12.00 | -100.00 |
| 2 | 12 | 2.70 | 07 | -0.20 | -10.00 |
| 3 | 10 | 1.00 | 55 | -10.25 | -10.27 |
| 4 | 14 | 1.00 | 00 | -0.00 | -12.77 |
| 5 | 20 | 2.32 | 07 | 0.30 | -0.52 |
| 6 | 11 | 1.00 | 00 | 0.20 | -12.01 |
| 7 | 10 | 0.00 | 00 | 0.00 | -0.00 |

| REGION | # STNS | BEXT | RH % | TEMPERATURE,C | DEWPOINT,C |
|---|---|---|---|---|---|
| 1 | 0 | 4.00 | 00 | -0.00 | -10.21 |
| 2 | 12 | 2.27 | 07 | -1.05 | -10.02 |
| 3 | 10 | 1.00 | 02 | -0.32 | -0.00 |
| 4 | 14 | 1.00 | 00 | -0.05 | -7.00 |
| 5 | 20 | 1.73 | 00 | 0.00 | -5.23 |
| 6 | 11 | 1.00 | 02 | 5.75 | -10.75 |
| 7 | 10 | 0.00 | 00 | 0.21 | -0.00 |

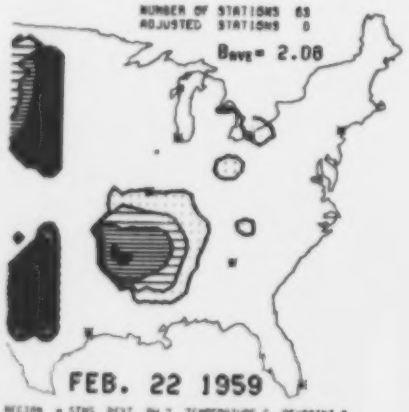


| REGION | # STNS | BEXT | RH % | TEMPERATURE,C | DEWPOINT,C |
|---|---|---|---|---|---|
| 1 | 0 | 1.10 | 01 | -0.30 | -17.21 |
| 2 | 10 | 1.02 | 07 | -0.01 | -11.53 |
| 3 | 19 | 2.73 | 57 | -1.00 | -7.00 |
| 4 | 5 | 0.73 | 00 | 0.44 | 1.11 |
| 5 | 22 | 1.72 | 30 | 12.55 | -5.00 |
| 6 | 0 | 3.52 | 00 | 7.62 | -1.00 |
| 7 | 7 | 0.00 | 71 | -0.00 | 2.20 |

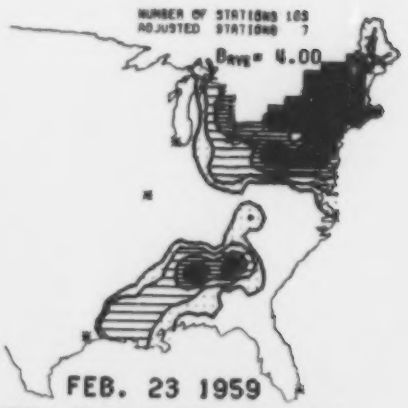


| REGION | # STNS | BEXT | RH % | TEMPERATURE,C | DEWPOINT,C |
|---|---|---|---|---|---|
| 1 | 0 | 0.00 | 07 | -3.55 | -0.22 |
| 2 | 12 | 12.10 | 07 | 0.07 | -1.01 |
| 3 | 10 | 3.55 | 00 | 3.02 | 1.25 |
| 4 | 14 | 1.00 | 00 | -0.10 | -0.10 |
| 5 | 20 | 3.00 | 05 | 10.00 | 0.00 |
| 6 | 11 | 3.22 | 70 | 15.75 | 10.00 |
| 7 | 10 | 1.00 | 00 | 10.50 | 0.00 |



CAPITA

| REGION | STNS | BEXT | RH % | TEMPERATURE,C | DEWPOINT,C |
|---|---|---|---|---|---|
| 1 | 5 | 4.51 | 84 | -4.86 | -10.83 |
| 2 | 12 | 3.60 | 80 | -0.62 | -0.00 |
| 3 | 19 | 2.30 | 65 | -0.29 | -8.60 |
| 4 | 14 | 3.07 | 60 | 0.29 | -5.86 |
| 5 | 26 | 1.65 | 30 | 15.44 | 0.00 |
| 6 | 11 | 1.72 | 41 | 9.20 | -3.73 |
| 7 | 10 | 2.04 | 55 | 13.00 | 9.08 |

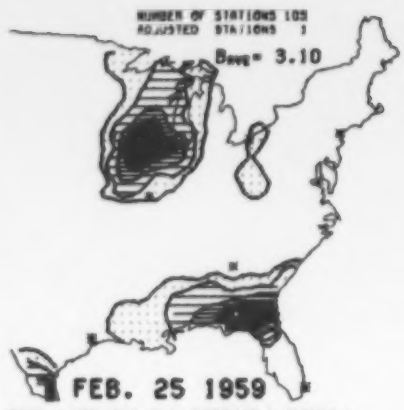


| REGION | STNS | BEXT | RH % | TEMPERATURE,C | DEWPOINT,C |
|---|---|---|---|---|---|
| 1 | 5 | 1.10 | 41 | -0.10 | -10.47 |
| 2 | 12 | 2.11 | 47 | -0.60 | -10.07 |
| 3 | 19 | 4.72 | 64 | 2.71 | -3.53 |
| 4 | 14 | 2.12 | 64 | 2.64 | -3.02 |
| 5 | 26 | 9.04 | 58 | 12.26 | 2.05 |
| 6 | 11 | 2.71 | 48 | 10.40 | -1.51 |
| 7 | 10 | 2.72 | 56 | 13.22 | 9.60 |

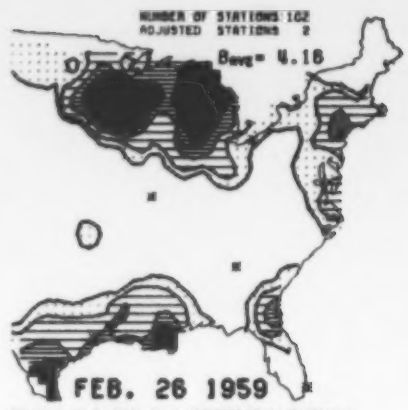


| REGION | STNS | BEXT | RH % | TEMPERATURE,C | DEWPOINT,C |
|---|---|---|---|---|---|
| 1 | 5 | 3.11 | 48 | 2.10 | -8.89 |
| 2 | 11 | 4.64 | 47 | 4.04 | -0.00 |
| 3 | 19 | 4.80 | 60 | 5.99 | 0.29 |
| 4 | 14 | 4.11 | 66 | 4.80 | -2.21 |
| 5 | 26 | 2.70 | 64 | 14.33 | 6.78 |
| 6 | 11 | 2.05 | 47 | 13.63 | 1.61 |
| 7 | 10 | 4.26 | 62 | 13.60 | 4.88 |

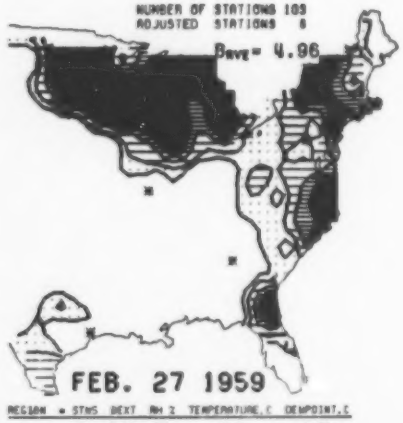


| REGION | STNS | BEXT | RH % | TEMPERATURE,C | DEWPOINT,C |
|---|---|---|---|---|---|
| 1 | 5 | 5.89 | 85 | 1.21 | -4.77 |
| 2 | 12 | 7.24 | 63 | 5.87 | -0.83 |
| 3 | 19 | 8.33 | 65 | 7.30 | 0.84 |
| 4 | 14 | 4.75 | 67 | 4.50 | -1.82 |
| 5 | 26 | 4.43 | 71 | 14.56 | 8.60 |
| 6 | 11 | 2.25 | 42 | 18.50 | 3.02 |
| 7 | 10 | 2.50 | 80 | 15.40 | 6.31 |

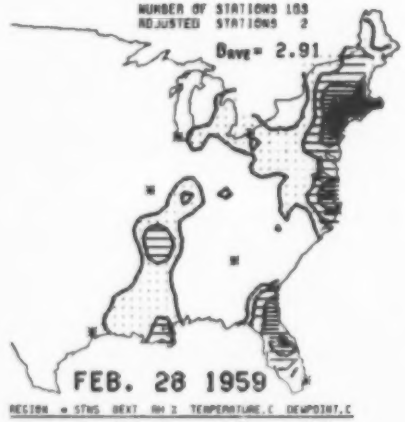


| REGION | STNS | BEXT | RH % | TEMPERATURE,C | DEWPOINT,C |
|---|---|---|---|---|---|
| 1 | 5 | 6.02 | 59 | 4.55 | -3.22 |
| 2 | 12 | 5.36 | 59 | 7.60 | -0.04 |
| 3 | 19 | 2.60 | 70 | 4.98 | -0.17 |
| 4 | 14 | 1.57 | 60 | 9.36 | -2.25 |
| 5 | 26 | 3.54 | 62 | 15.33 | 7.50 |
| 6 | 11 | 2.32 | 62 | 14.54 | 8.78 |
| 7 | 10 | 1.87 | 50 | 13.90 | 4.90 |

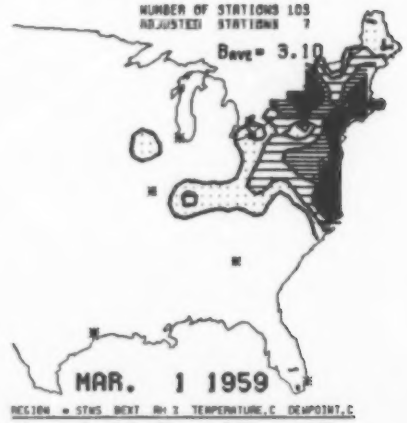


| REGION | STNS | BEXT | RH % | TEMPERATURE,C | DEWPOINT,C |
|---|---|---|---|---|---|
| 1 | 5 | 8.42 | 83 | 3.33 | 0.55 |
| 2 | 12 | 9.15 | 80 | 4.11 | 0.60 |
| 3 | 19 | 2.49 | 67 | 3.47 | -2.04 |
| 4 | 14 | 1.57 | 57 | 6.74 | -1.30 |
| 5 | 26 | 3.60 | 71 | 13.13 | 7.60 |
| 6 | 11 | 2.20 | 60 | 7.31 | -0.35 |
| 7 | 10 | 1.56 | 36 | 14.23 | -1.46 |

CAPITA

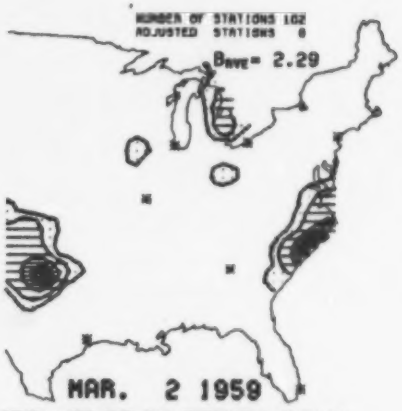


| REGION | # STNS | BEXT | RH % | TEMPERATURE,C | DEWPOINT,C |
|---|---|---|---|---|---|
| 1 | 9 | 1.00 | 60 | 6.69 | -1.00 |
| 2 | 11 | 2.52 | 54 | 5.19 | -2.22 |
| 3 | 19 | 2.57 | 58 | 6.63 | -1.31 |
| 4 | 14 | 1.00 | 59 | 6.27 | -4.20 |
| 5 | 26 | 2.05 | 52 | 9.40 | -0.01 |
| 6 | 11 | 1.00 | 40 | 10.65 | -2.72 |
| 7 | 10 | 2.48 | 50 | 10.71 | 9.04 |

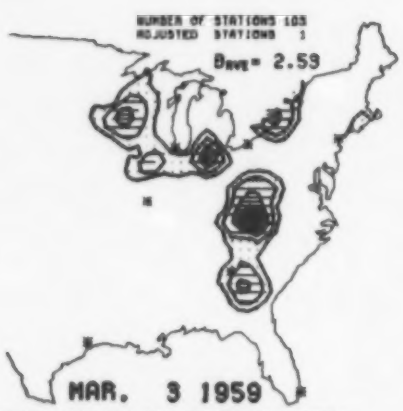


| REGION | # STNS | BEXT | RH % | TEMPERATURE,C | DEWPOINT,C |
|---|---|---|---|---|---|
| 1 | 9 | 2.20 | 64 | 4.00 | -0.00 |
| 2 | 12 | 3.03 | 54 | 6.47 | -2.77 |
| 3 | 19 | 2.02 | 69 | 3.30 | -2.74 |
| 4 | 14 | 2.06 | 61 | 0.06 | -0.70 |
| 5 | 26 | 2.56 | 54 | 14.50 | 6.54 |
| 6 | 11 | 2.07 | 61 | 8.83 | 0.80 |
| 7 | 10 | 1.04 | 20 | 14.40 | -4.60 |

| REGION | # STNS | BEXT | RH % | TEMPERATURE,C | DEWPOINT,C |
|---|---|---|---|---|---|
| 1 | 5 | 4.26 | 60 | 4.00 | -1.10 |
| 2 | 12 | 2.05 | 50 | 4.50 | -3.42 |
| 3 | 19 | 2.19 | 53 | 2.90 | -6.10 |
| 4 | 14 | 4.00 | 62 | 0.91 | -6.02 |
| 5 | 26 | 1.67 | 36 | 16.70 | 0.42 |
| 6 | 11 | 1.35 | 32 | 14.10 | -2.52 |
| 7 | 10 | 2.06 | 50 | 10.00 | 7.20 |

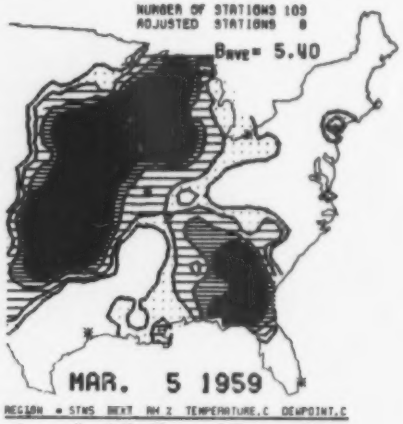


| REGION | # STNS | BEXT | RH % | TEMPERATURE,C | DEWPOINT,C |
|---|---|---|---|---|---|
| 1 | 5 | 1.22 | 40 | 3.95 | -0.99 |
| 2 | 12 | 2.52 | 50 | 5.41 | -4.34 |
| 3 | 19 | 6.70 | 74 | 3.91 | -0.61 |
| 4 | 14 | 7.01 | 80 | -1.50 | -4.67 |
| 5 | 26 | 4.22 | 64 | 15.06 | 7.60 |
| 6 | 11 | 3.00 | 62 | 12.01 | 8.90 |
| 7 | 10 | 4.50 | 53 | 8.29 | -0.76 |

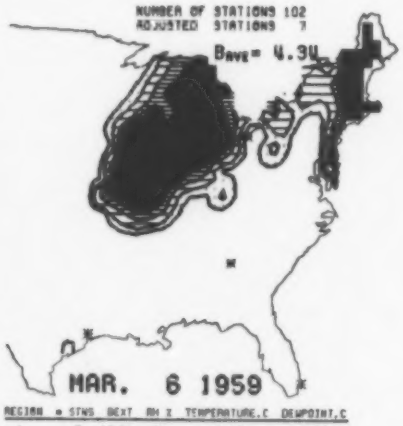


| REGION | # STNS | BEXT | RH % | TEMPERATURE,C | DEWPOINT,C |
|---|---|---|---|---|---|
| 1 | 5 | 12.01 | 91 | 4.10 | 2.66 |
| 2 | 11 | 6.21 | 69 | 8.63 | 7.06 |
| 3 | 19 | 9.14 | 79 | -0.70 | -3.94 |
| 4 | 14 | 2.50 | 65 | -2.00 | -7.00 |
| 5 | 26 | 1.69 | 52 | 15.99 | 8.70 |
| 6 | 11 | 1.00 | 52 | 8.30 | -3.02 |
| 7 | 10 | 1.70 | 20 | 12.07 | -0.27 |

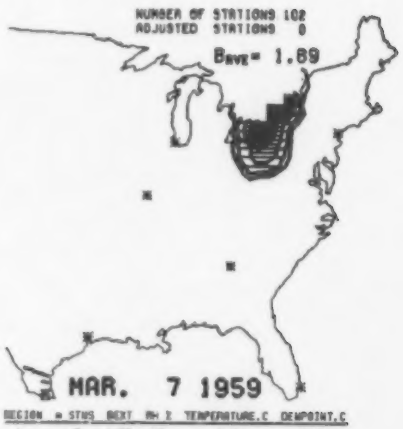


| REGION | # STNS | BEXT | RH % | TEMPERATURE,C | DEWPOINT,C |
|---|---|---|---|---|---|
| 1 | 5 | 1.95 | 40 | 2.99 | -7.22 |
| 2 | 11 | 2.03 | 53 | 0.45 | -8.63 |
| 3 | 19 | 2.00 | 61 | -1.34 | -7.94 |
| 4 | 14 | 1.00 | 94 | 1.00 | -6.70 |
| 5 | 26 | 1.63 | 37 | 11.34 | -3.37 |
| 6 | 11 | 1.34 | 30 | 7.82 | -0.40 |
| 7 | 10 | 1.00 | 41 | 10.67 | 0.41 |

CAPITA

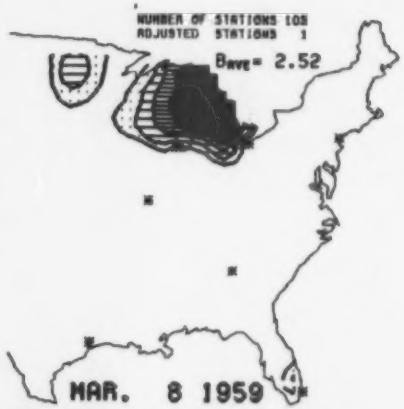


| REGION | # STNS | BEXT | RH % | TEMPERATURE,C | DEWPOINT,C |
|---|---|---|---|---|---|
| 1 | 8 | 1.18 | 48 | -2.11 | -12.61 |
| 2 | 12 | 1.84 | 49 | 1.36 | -8.37 |
| 3 | 19 | 4.14 | 62 | 5.20 | -1.69 |
| 4 | 14 | 2.10 | 66 | 3.40 | -2.00 |
| 5 | 26 | 1.82 | 38 | 12.03 | -2.02 |
| 6 | 11 | 1.52 | 50 | 12.62 | -4.48 |
| 7 | 10 | 1.80 | 46 | 16.30 | 4.70 |

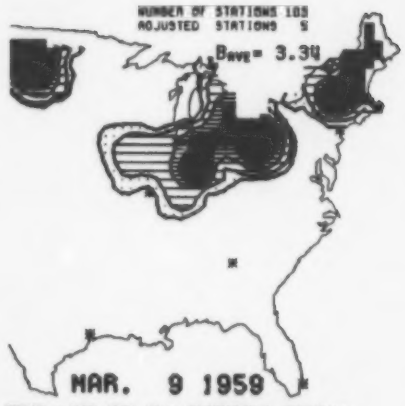


| REGION | # STNS | BEXT | RH % | TEMPERATURE,C | DEWPOINT,C |
|---|---|---|---|---|---|
| 1 | 8 | 0.87 | 76 | -1.00 | -8.00 |
| 2 | 12 | 6.00 | 68 | 4.58 | -1.15 |
| 3 | 19 | 7.15 | 65 | 0.93 | -1.54 |
| 4 | 14 | 3.02 | 62 | 4.55 | -2.61 |
| 5 | 26 | 1.74 | 45 | 16.76 | 6.60 |
| 6 | 11 | 1.84 | 62 | 12.18 | 6.79 |
| 7 | 10 | 1.58 | 57 | 18.02 | 9.00 |

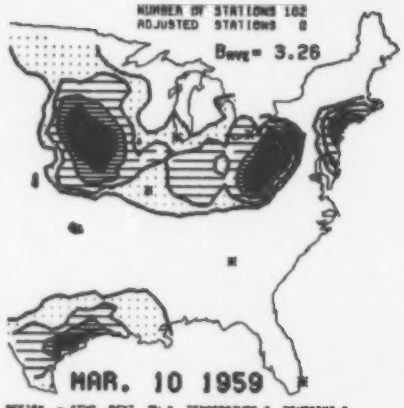


| REGION | # STNS | BEXT | RH % | TEMPERATURE,C | DEWPOINT,C |
|---|---|---|---|---|---|
| 1 | 8 | 1.00 | 80 | -0.00 | -0.77 |
| 2 | 11 | 5.07 | 74 | -0.00 | -4.94 |
| 3 | 19 | 5.60 | 67 | 0.79 | -4.79 |
| 4 | 14 | 4.46 | 78 | 2.26 | -2.02 |
| 5 | 26 | 2.20 | 38 | 10.61 | 1.66 |
| 6 | 11 | 2.08 | 42 | 14.76 | 0.55 |
| 7 | 10 | 2.00 | 52 | 18.18 | 7.00 |

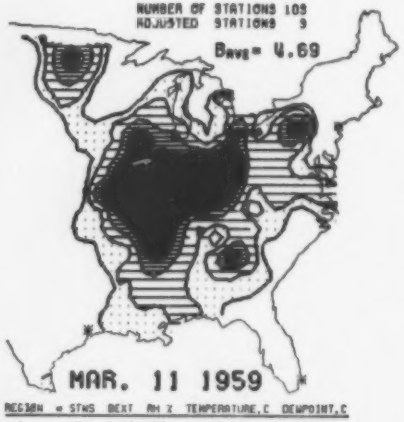


| REGION | # STNS | BEXT | RH % | TEMPERATURE,C | DEWPOINT,C |
|---|---|---|---|---|---|
| 1 | 5 | 1.20 | 90 | -0.99 | -10.10 |
| 2 | 12 | 3.13 | 51 | 0.27 | -8.00 |
| 3 | 19 | 7.47 | 69 | 0.93 | -4.20 |
| 4 | 14 | 3.61 | 70 | 2.53 | -2.65 |
| 5 | 26 | 3.01 | 56 | 15.53 | 6.04 |
| 6 | 11 | 5.00 | 88 | 11.05 | 8.03 |
| 7 | 10 | 2.31 | 60 | 13.00 | 5.00 |

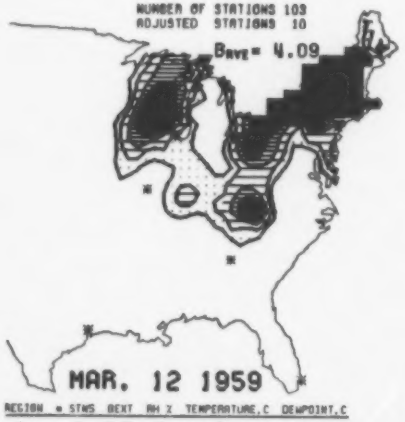


| REGION | # STNS | BEXT | RH % | TEMPERATURE,C | DEWPOINT,C |
|---|---|---|---|---|---|
| 1 | 9 | 13.29 | 67 | -2.10 | -4.10 |
| 2 | 12 | 9.03 | 66 | -1.06 | -3.23 |
| 3 | 19 | 5.33 | 67 | 1.02 | -4.79 |
| 4 | 14 | 1.05 | 58 | 4.24 | -4.90 |
| 5 | 26 | 2.17 | 56 | 11.26 | 2.62 |
| 6 | 11 | 3.70 | 54 | 5.95 | -3.52 |
| 7 | 10 | 1.06 | 20 | 14.61 | -4.06 |

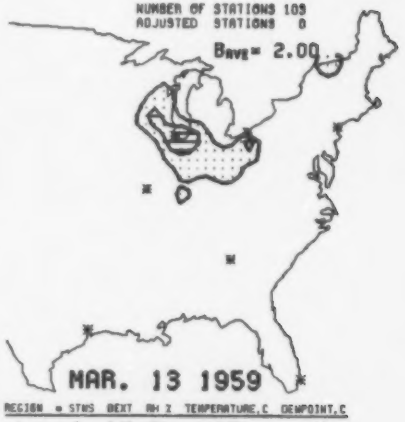


| REGION | # STNS | BEXT | RH % | TEMPERATURE,C | DEWPOINT,C |
|---|---|---|---|---|---|
| 1 | 5 | 2.12 | 51 | -1.66 | -10.66 |
| 2 | 12 | 1.74 | 60 | 0.18 | -6.61 |
| 3 | 19 | 3.23 | 64 | 1.83 | -4.26 |
| 4 | 14 | 1.57 | 51 | 0.48 | -1.50 |
| 5 | 26 | 1.60 | 32 | 12.30 | -4.09 |
| 6 | 11 | 1.72 | 37 | 13.53 | -0.95 |
| 7 | 10 | 1.73 | 51 | 10.60 | 1.00 |

CAPITA

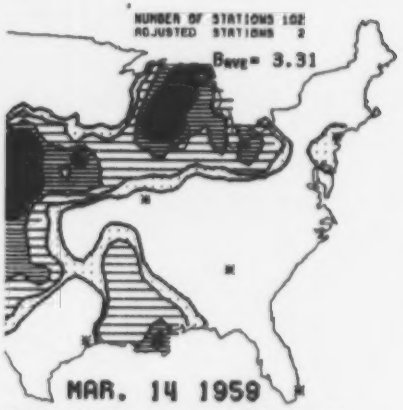


| REGION | # STNS | BEXT | RH % | TEMPERATURE,C | DEWPOINT,C |
|---|---|---|---|---|---|
| 1 | 5 | 1.20 | 46 | 2.00 | -7.77 |
| 2 | 11 | 2.73 | 68 | 4.60 | -9.03 |
| 3 | 19 | 0.00 | 88 | 8.80 | 1.45 |
| 4 | 14 | 0.20 | 84 | 9.80 | -2.97 |
| 5 | 26 | 1.86 | 46 | 17.75 | 6.46 |
| 6 | 11 | 1.71 | 61 | 18.31 | 8.58 |
| 7 | 18 | 0.46 | 46 | 22.35 | 7.11 |

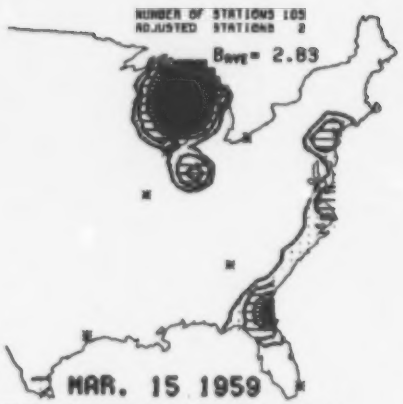


| REGION | # STNS | BEXT | RH % | TEMPERATURE,C | DEWPOINT,C |
|---|---|---|---|---|---|
| 1 | 0 | 1.80 | 96 | 4.50 | -0.00 |
| 2 | 12 | 2.68 | 86 | 0.70 | 2.40 |
| 3 | 19 | 0.02 | 72 | 3.25 | -1.40 |
| 4 | 14 | 1.86 | 68 | -1.68 | -0.20 |
| 5 | 26 | 2.01 | 78 | 10.46 | 16.31 |
| 6 | 11 | 1.62 | 51 | 12.07 | 2.02 |
| 7 | 18 | 2.00 | 81 | 11.87 | -0.56 |

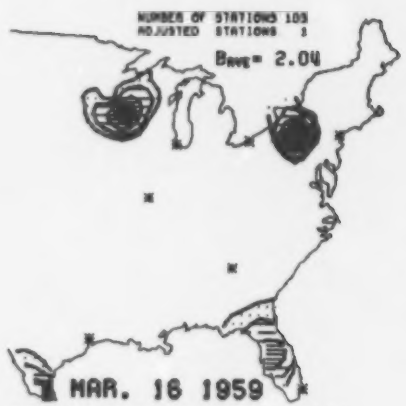


| REGION | # STNS | BEXT | RH % | TEMPERATURE,C | DEWPOINT,C |
|---|---|---|---|---|---|
| 1 | 0 | 1.84 | 90 | 0.68 | -7.88 |
| 2 | 12 | 0.06 | 96 | 0.50 | -7.83 |
| 3 | 19 | 1.81 | 88 | 1.80 | -0.57 |
| 4 | 14 | 2.32 | 68 | 0.70 | -0.08 |
| 5 | 26 | 2.26 | 41 | 13.62 | -1.26 |
| 6 | 11 | 1.57 | 58 | 9.88 | -0.81 |
| 7 | 18 | 2.48 | 91 | 12.07 | -4.70 |

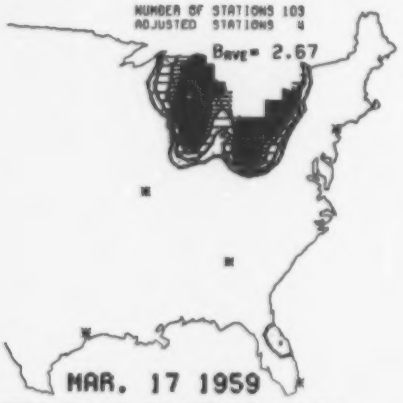


| REGION | # STNS | BEXT | RH % | TEMPERATURE,C | DEWPOINT,C |
|---|---|---|---|---|---|
| 1 | 5 | 1.18 | 49 | 3.80 | -7.88 |
| 2 | 12 | 3.68 | 46 | 3.97 | -8.08 |
| 3 | 19 | 5.50 | 84 | -2.80 | -8.91 |
| 4 | 14 | 1.80 | 82 | 2.10 | -7.17 |
| 5 | 26 | 1.83 | 41 | 13.92 | -0.57 |
| 6 | 11 | 1.55 | 33 | 9.44 | -6.30 |
| 7 | 18 | 1.66 | 38 | 15.50 | -3.53 |

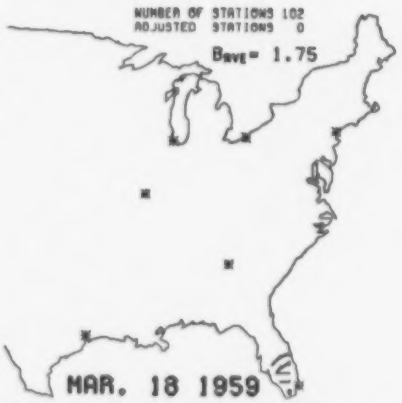


| REGION | # STNS | BEXT | RH % | TEMPERATURE,C | DEWPOINT,C |
|---|---|---|---|---|---|
| 1 | 5 | 1.10 | 42 | -1.90 | -11.80 |
| 2 | 11 | 1.72 | 53 | -1.31 | -10.04 |
| 3 | 19 | 1.78 | 52 | 1.89 | -7.36 |
| 4 | 14 | 1.70 | 48 | 10.18 | -2.34 |
| 5 | 26 | 2.13 | 42 | 9.85 | -3.84 |
| 6 | 11 | 1.46 | 25 | 9.84 | -8.33 |
| 7 | 18 | 1.70 | 28 | 17.80 | -1.88 |

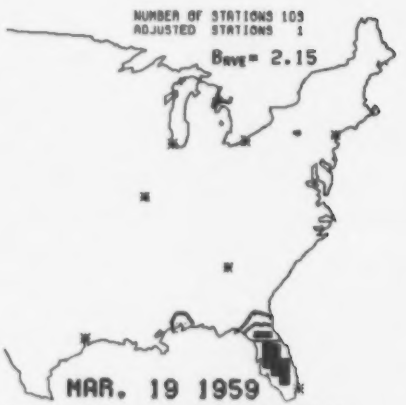


| REGION | # STNS | BEXT | RH % | TEMPERATURE,C | DEWPOINT,C |
|---|---|---|---|---|---|
| 1 | 5 | 1.20 | 32 | 0.99 | -8.56 |
| 2 | 12 | 2.32 | 53 | 10.66 | -5.13 |
| 3 | 19 | 2.11 | 28 | 14.41 | -0.03 |
| 4 | 14 | 1.69 | 48 | 10.68 | -0.83 |
| 5 | 26 | 3.04 | 46 | 15.69 | 0.36 |
| 6 | 11 | 1.81 | 27 | 15.06 | -6.06 |
| 7 | 18 | 1.68 | 48 | 18.18 | 8.28 |



CAPITA

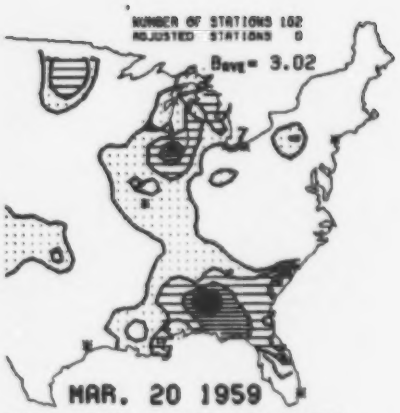


| REGION | STNS | BEXT | RH % | TEMPERATURE,C | DEWPOINT,C |
|---|---|---|---|---|---|
| 1 | 5 | 1.00 | 38 | 18.00 | 0.00 |
| 2 | 12 | 2.61 | 32 | 16.43 | -1.01 |
| 3 | 18 | 3.57 | 50 | 18.02 | 2.15 |
| 4 | 14 | 2.21 | 60 | 4.00 | -2.57 |
| 5 | 26 | 3.41 | 62 | 10.38 | 0.85 |
| 6 | 11 | 3.31 | 74 | 15.04 | 8.00 |
| 7 | 18 | 2.20 | 54 | 18.00 | 7.04 |

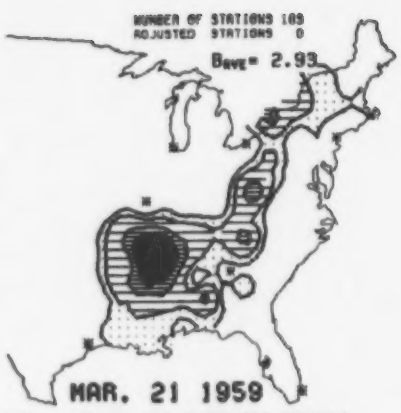


| REGION | STNS | BEXT | RH % | TEMPERATURE,C | DEWPOINT,C |
|---|---|---|---|---|---|
| 1 | 5 | 2.70 | 50 | 10.77 | 2.00 |
| 2 | 12 | 3.40 | 61 | 10.87 | 2.06 |
| 3 | 19 | 1.81 | 58 | 0.90 | -7.01 |
| 4 | 14 | 1.54 | 40 | -0.38 | -10.75 |
| 5 | 26 | 2.20 | 67 | 10.60 | 12.00 |
| 6 | 11 | 5.02 | 77 | 13.83 | 9.04 |
| 7 | 18 | 2.08 | 48 | 10.78 | -0.20 |

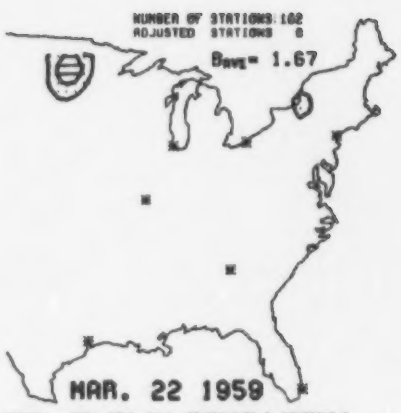


| REGION | STNS | BEXT | RH % | TEMPERATURE,C | DEWPOINT,C |
|---|---|---|---|---|---|
| 1 | 5 | 1.20 | 43 | -8.77 | -15.41 |
| 2 | 11 | 1.85 | 40 | -4.84 | -13.71 |
| 3 | 19 | 1.83 | 48 | -3.11 | -10.04 |
| 4 | 14 | 1.88 | 36 | 8.21 | -8.50 |
| 5 | 26 | 1.70 | 43 | 14.26 | 1.23 |
| 6 | 11 | 1.44 | 36 | 9.44 | -4.80 |
| 7 | 18 | 1.84 | 32 | 14.02 | -1.70 |

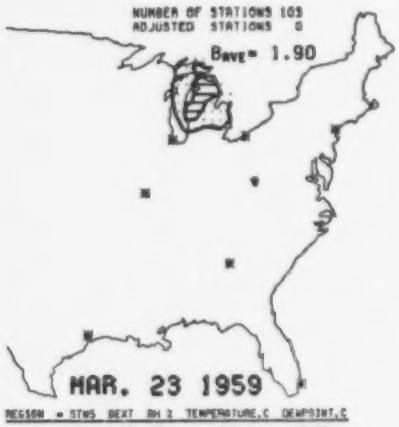


| REGION | STNS | BEXT | RH % | TEMPERATURE,C | DEWPOINT,C |
|---|---|---|---|---|---|
| 1 | 5 | 1.10 | 38 | -0.11 | -15.27 |
| 2 | 12 | 1.88 | 34 | 5.00 | -8.85 |
| 3 | 19 | 2.38 | 32 | 12.85 | -4.23 |
| 4 | 14 | 1.54 | 30 | 13.76 | -0.30 |
| 5 | 26 | 1.83 | 30 | 16.12 | 1.30 |
| 6 | 11 | 1.57 | 29 | 18.07 | -0.45 |
| 7 | 18 | 1.85 | 34 | 21.07 | 8.40 |

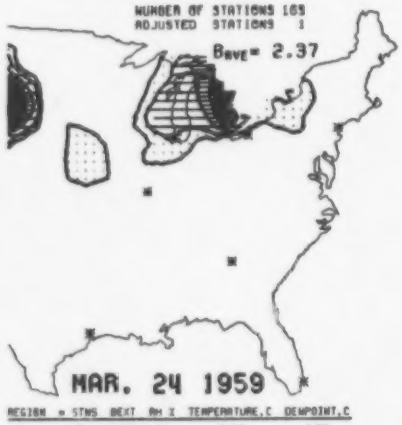


| REGION | STNS | BEXT | RH % | TEMPERATURE,C | DEWPOINT,C |
|---|---|---|---|---|---|
| 1 | 5 | 1.50 | 39 | 7.89 | -5.55 |
| 2 | 12 | 2.63 | 32 | 14.67 | -2.54 |
| 3 | 19 | 3.38 | 31 | 18.18 | 0.20 |
| 4 | 14 | 3.23 | 40 | 12.33 | 0.85 |
| 5 | 26 | 1.80 | 36 | 22.43 | 5.70 |
| 6 | 11 | 1.57 | 31 | 21.71 | 3.43 |
| 7 | 18 | 1.73 | 43 | 23.36 | 8.20 |

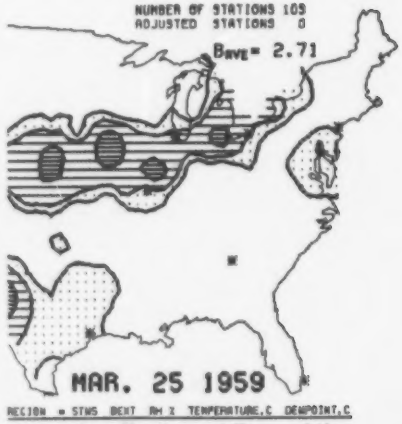


| REGION | STNS | BEXT | RH % | TEMPERATURE,C | DEWPOINT,C |
|---|---|---|---|---|---|
| 1 | 5 | 1.50 | 42 | 6.55 | -8.10 |
| 2 | 12 | 2.92 | 45 | 12.60 | 0.13 |
| 3 | 19 | 4.18 | 52 | 13.53 | 2.97 |
| 4 | 14 | 3.20 | 60 | 7.18 | 0.30 |
| 5 | 26 | 2.17 | 56 | 24.06 | 7.62 |
| 6 | 11 | 1.49 | 38 | 23.42 | 8.02 |
| 7 | 18 | 3.03 | 71 | 18.75 | 18.50 |

CAPITA

| REGION | * STNS | BEXT | RH % | TEMPERATURE,C | DEWPOINT,C |
|---|---|---|---|---|---|
| 1 | 8 | 1.20 | 90 | 7.32 | -7.22 |
| 2 | 11 | 2.16 | 48 | 8.90 | -0.50 |
| 3 | 19 | 7.58 | 84 | 8.80 | 4.29 |
| 4 | 14 | 6.73 | 60 | 4.75 | -2.08 |
| 5 | 26 | 2.72 | 40 | 22.04 | 10.74 |
| 6 | 11 | 3.28 | 60 | 18.87 | 14.44 |
| 7 | 18 | 2.63 | 48 | 17.77 | 5.17 |

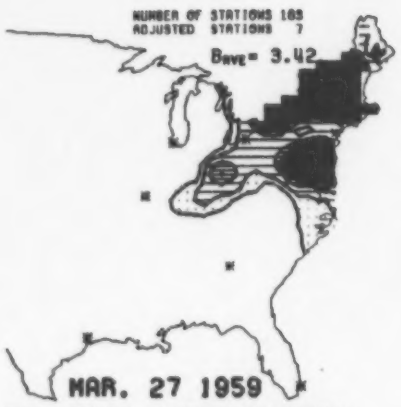


| REGION | * STNS | BEXT | RH % | TEMPERATURE,C | DEWPOINT,C |
|---|---|---|---|---|---|
| 1 | 8 | 11.97 | 77 | -0.44 | -4.00 |
| 2 | 12 | 8.87 | 87 | 1.43 | -0.70 |
| 3 | 19 | 2.88 | 66 | 3.91 | -2.42 |
| 4 | 14 | 1.78 | 48 | 6.04 | -5.10 |
| 5 | 26 | 3.57 | 63 | 20.26 | 12.34 |
| 6 | 11 | 1.00 | 59 | 13.32 | 4.93 |
| 7 | 18 | 1.00 | 48 | 18.01 | 1.00 |

| REGION | * STNS | BEXT | RH % | TEMPERATURE,C | DEWPOINT,C |
|---|---|---|---|---|---|
| 1 | 5 | 1.16 | 42 | -1.00 | -12.33 |
| 2 | 12 | 1.52 | 46 | -0.29 | -10.76 |
| 3 | 19 | 1.83 | 42 | 3.24 | -8.30 |
| 4 | 14 | 2.00 | 50 | 0.70 | -9.04 |
| 5 | 26 | 1.05 | 41 | 13.60 | 3.38 |
| 6 | 11 | 1.51 | 40 | 11.58 | -1.58 |
| 7 | 18 | 3.00 | 73 | 11.20 | 6.00 |

| REGION | * STNS | BEXT | RH % | TEMPERATURE,C | DEWPOINT,C |
|---|---|---|---|---|---|
| 1 | 5 | 1.18 | 30 | 3.99 | -12.10 |
| 2 | 12 | 1.97 | 43 | 4.30 | -7.86 |
| 3 | 19 | 3.08 | 54 | 8.51 | -2.42 |
| 4 | 13 | 2.92 | 50 | 8.07 | 0.12 |
| 5 | 26 | 3.52 | 68 | 11.74 | 3.11 |
| 6 | 11 | 3.58 | 79 | 8.78 | 5.14 |
| 7 | 18 | 2.22 | 50 | 10.59 | 7.66 |

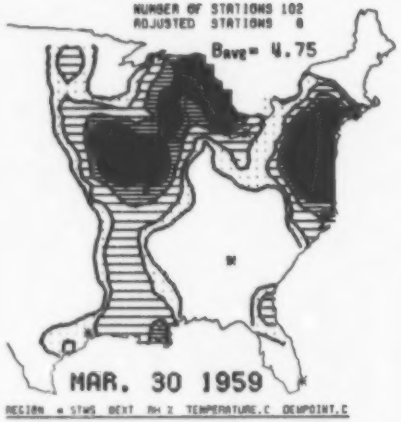


| REGION | * STNS | BEXT | RH % | TEMPERATURE,C | DEWPOINT,C |
|---|---|---|---|---|---|
| 1 | 5 | 1.48 | 55 | 6.21 | -2.06 |
| 2 | 11 | 7.93 | 84 | 5.19 | 2.77 |
| 3 | 19 | 6.48 | 74 | 8.00 | 3.35 |
| 4 | 14 | 3.75 | 68 | 9.59 | 3.41 |
| 5 | 26 | 4.42 | 77 | 16.02 | 11.74 |
| 6 | 11 | 2.01 | 68 | 14.44 | 8.17 |
| 7 | 18 | 2.72 | 55 | 10.82 | 8.00 |

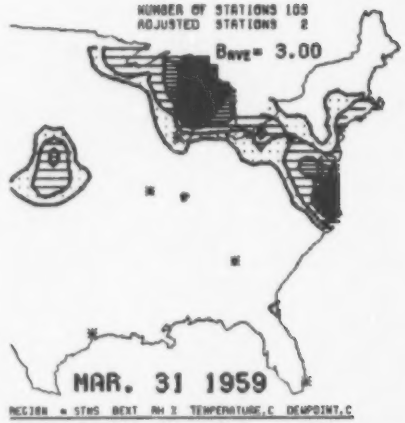


| REGION | * STNS | BEXT | RH % | TEMPERATURE,C | DEWPOINT,C |
|---|---|---|---|---|---|
| 1 | 5 | 2.36 | 53 | 10.10 | 0.11 |
| 2 | 12 | 3.32 | 65 | 11.58 | 5.04 |
| 3 | 19 | 3.90 | 63 | 14.35 | 7.18 |
| 4 | 14 | 2.57 | 67 | 10.62 | 4.28 |
| 5 | 26 | 2.86 | 68 | 20.70 | 12.47 |
| 6 | 11 | 1.77 | 54 | 22.11 | 12.42 |
| 7 | 18 | 1.01 | 56 | 22.73 | 11.06 |

CAPITA

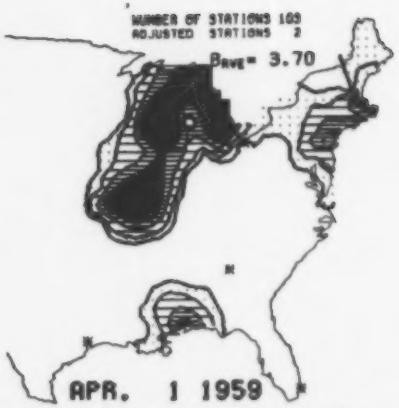


| REGION | STNS | BEXT | RH % | TEMPERATURE,C | DEWPOINT,C |
|---|---|---|---|---|---|
| 1 | 9 | 4.00 | 88 | 10.99 | 9.21 |
| 2 | 12 | 5.07 | 82 | 15.82 | 8.20 |
| 3 | 19 | 5.90 | 70 | 13.91 | 7.00 |
| 4 | 14 | 2.00 | 88 | 11.98 | 8.41 |
| 5 | 26 | 2.07 | 57 | 24.20 | 14.00 |
| 6 | 11 | 2.48 | 56 | 22.82 | 13.03 |
| 7 | 18 | 1.70 | 58 | 18.00 | 6.42 |

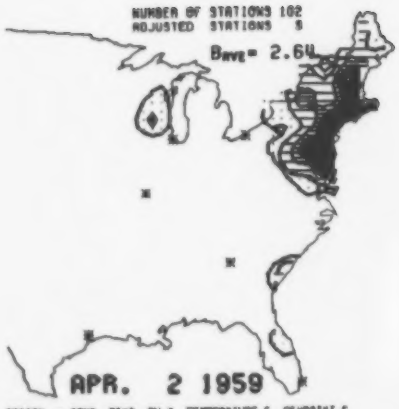


| REGION | STNS | BEXT | RH % | TEMPERATURE,C | DEWPOINT,C |
|---|---|---|---|---|---|
| 1 | 9 | 0.80 | 86 | 8.99 | 9.95 |
| 2 | 12 | 7.55 | 80 | 9.86 | 8.42 |
| 3 | 19 | 2.30 | 65 | 8.17 | 2.80 |
| 4 | 14 | 1.88 | 50 | 10.06 | 4.10 |
| 5 | 26 | 3.15 | 76 | 10.62 | 13.06 |
| 6 | 10 | 1.81 | 51 | 14.89 | 4.89 |
| 7 | 18 | 1.58 | 26 | 24.00 | 9.10 |

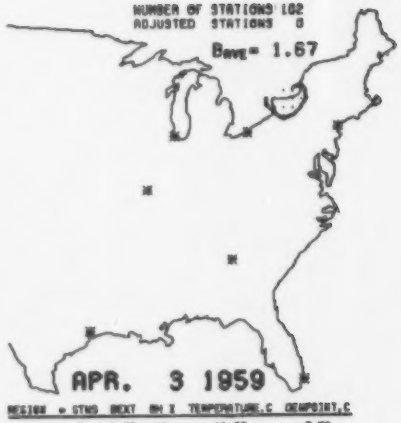


| REGION | STNS | BEXT | RH % | TEMPERATURE,C | DEWPOINT,C |
|---|---|---|---|---|---|
| 1 | 9 | 1.27 | 44 | 11.77 | -0.00 |
| 2 | 11 | 2.29 | 52 | 12.28 | 1.06 |
| 3 | 19 | 1.84 | 67 | 8.88 | 2.70 |
| 4 | 14 | 1.94 | 38 | 9.44 | -4.61 |
| 5 | 26 | 1.60 | 38 | 22.43 | 7.11 |
| 6 | 11 | 1.40 | 30 | 20.80 | 5.40 |
| 7 | 18 | 1.60 | 31 | 21.69 | 9.06 |

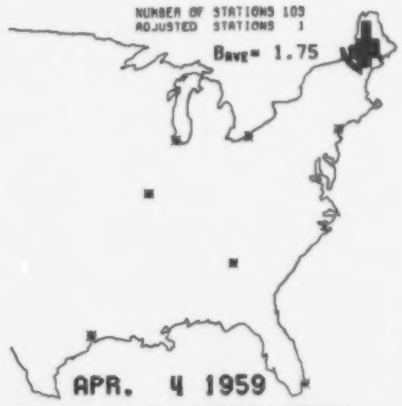


| REGION | STNS | BEXT | RH % | TEMPERATURE,C | DEWPOINT,C |
|---|---|---|---|---|---|
| 1 | 9 | 4.21 | 83 | 9.10 | 2.22 |
| 2 | 12 | 1.53 | 40 | 8.56 | -1.80 |
| 3 | 19 | 1.59 | 43 | 10.37 | -2.01 |
| 4 | 14 | 1.57 | 28 | 17.21 | -2.02 |
| 5 | 26 | 1.60 | 37 | 17.04 | 1.70 |
| 6 | 11 | 1.37 | 38 | 15.90 | -1.91 |
| 7 | 18 | 1.83 | 27 | 21.52 | 1.10 |

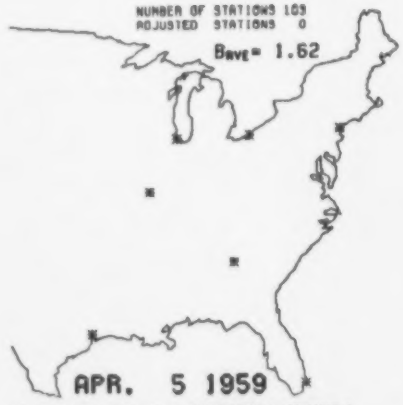


| REGION | STNS | BEXT | RH % | TEMPERATURE,C | DEWPOINT,C |
|---|---|---|---|---|---|
| 1 | 9 | 1.10 | 90 | 12.21 | -4.99 |
| 2 | 12 | 1.72 | 39 | 14.67 | 1.01 |
| 3 | 19 | 1.78 | 40 | 18.51 | 2.62 |
| 4 | 14 | 1.60 | 32 | 14.63 | -3.33 |
| 5 | 26 | 1.57 | 34 | 22.11 | 5.10 |
| 6 | 11 | 1.34 | 29 | 22.62 | 3.58 |
| 7 | 18 | 1.66 | 44 | 25.00 | 11.00 |

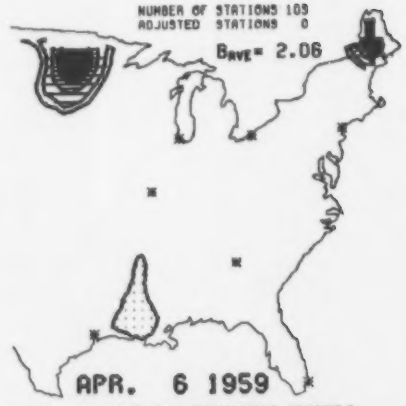


| REGION | STNS | BEXT | RH % | TEMPERATURE,C | DEWPOINT,C |
|---|---|---|---|---|---|
| 1 | 9 | 9.42 | 71 | 8.10 | 9.10 |
| 2 | 12 | 1.61 | 45 | 9.94 | -1.94 |
| 3 | 19 | 1.61 | 56 | 11.20 | -3.47 |
| 4 | 14 | 2.45 | 29 | 18.19 | -0.43 |
| 5 | 26 | 1.63 | 36 | 23.30 | 6.77 |
| 6 | 11 | 1.90 | 40 | 22.52 | 8.13 |
| 7 | 18 | 1.88 | 52 | 24.05 | 19.00 |

CAPITA

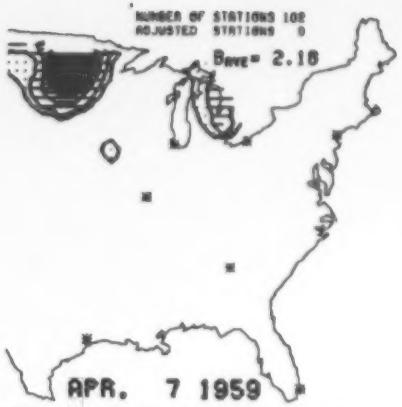


| REGION | # STNS | BEXT | RH % | TEMPERATURE,C | DEWPOINT,C |
|---|---|---|---|---|---|
| 1 | 5 | 1.18 | 81 | 0.10 | -0.21 |
| 2 | 11 | 1.86 | 80 | 12.65 | -6.00 |
| 3 | 19 | 2.27 | 80 | 10.62 | 8.80 |
| 4 | 14 | 0.00 | 40 | 13.96 | -1.42 |
| 5 | 26 | 1.05 | 83 | 24.16 | 8.32 |
| 6 | 11 | 1.79 | 61 | 20.81 | 12.00 |
| 7 | 10 | 1.87 | 68 | 20.00 | 15.00 |

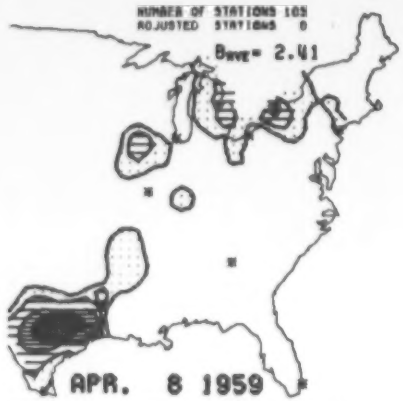


| REGION | # STNS | BEXT | RH % | TEMPERATURE,C | DEWPOINT,C |
|---|---|---|---|---|---|
| 1 | 5 | 1.46 | 48 | 10.00 | 5.00 |
| 2 | 12 | 3.30 | 61 | 10.96 | 0.20 |
| 3 | 19 | 5.02 | 61 | 11.01 | 5.76 |
| 4 | 14 | 1.40 | 58 | 3.44 | -4.83 |
| 5 | 26 | 1.62 | 41 | 27.70 | 13.30 |
| 6 | 11 | 1.79 | 45 | 20.51 | 13.00 |
| 7 | 10 | 5.05 | 77 | 16.04 | 11.17 |

| REGION | # STNS | BEXT | RH % | TEMPERATURE,C | DEWPOINT,C |
|---|---|---|---|---|---|
| 1 | 5 | 0.41 | 76 | 0.21 | -1.21 |
| 2 | 12 | 4.00 | 67 | 10.00 | 7.25 |
| 3 | 19 | 3.32 | 76 | 5.00 | 1.70 |
| 4 | 14 | 1.71 | 48 | 9.70 | -0.06 |
| 5 | 26 | 1.76 | 45 | 27.45 | 14.20 |
| 6 | 11 | 3.00 | 66 | 19.00 | 12.51 |
| 7 | 10 | 0.70 | 71 | 12.25 | 0.00 |

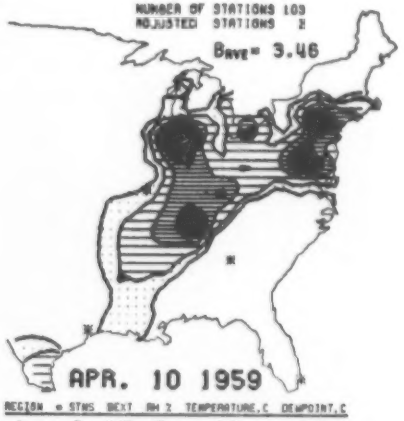


| REGION | # STNS | BEXT | RH % | TEMPERATURE,C | DEWPOINT,C |
|---|---|---|---|---|---|
| 1 | 5 | 2.34 | 86 | 9.21 | 2.10 |
| 2 | 12 | 5.46 | 77 | 8.43 | 5.36 |
| 3 | 19 | 5.82 | 72 | 5.31 | 0.52 |
| 4 | 14 | 1.78 | 57 | 0.36 | -3.00 |
| 5 | 26 | 2.82 | 55 | 24.61 | 14.71 |
| 6 | 11 | 4.09 | 76 | 18.07 | 13.27 |
| 7 | 10 | 2.50 | 70 | 13.06 | 8.19 |

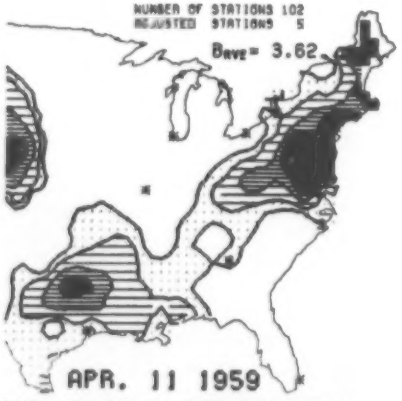


| REGION | # STNS | BEXT | RH % | TEMPERATURE,C | DEWPOINT,C |
|---|---|---|---|---|---|
| 1 | 5 | 8.08 | 86 | 7.44 | 4.77 |
| 2 | 11 | 7.90 | 86 | 7.77 | 5.60 |
| 3 | 19 | 7.12 | 80 | 8.31 | -3.53 |
| 4 | 14 | 2.61 | 48 | 5.35 | -5.11 |
| 5 | 26 | 3.70 | 60 | 22.29 | 15.70 |
| 6 | 11 | 3.37 | 75 | 14.00 | 9.44 |
| 7 | 10 | 3.06 | 75 | 12.10 | 7.30 |

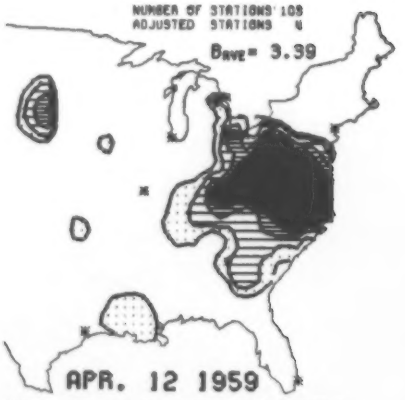


| REGION | # STNS | BEXT | RH % | TEMPERATURE,C | DEWPOINT,C |
|---|---|---|---|---|---|
| 1 | 5 | 1.10 | 56 | 0.32 | -7.06 |
| 2 | 12 | 2.74 | 46 | 5.00 | -8.18 |
| 3 | 19 | 2.70 | 50 | 8.42 | -3.70 |
| 4 | 14 | 2.40 | 48 | 8.16 | -5.07 |
| 5 | 26 | 5.75 | 70 | 18.57 | 12.06 |
| 6 | 11 | 3.70 | 82 | 9.49 | 8.48 |
| 7 | 10 | 2.06 | 56 | 11.00 | 2.70 |

CAPITA

| REGION | STNS | BEXT | RH % | TEMPERATURE,C | DEWPOINT,C |
|---|---|---|---|---|---|
| 1 | 5 | 1.10 | 81 | 8.66 | -0.00 |
| 2 | 12 | 1.50 | 24 | 7.63 | -7.44 |
| 3 | 19 | 1.79 | 35 | 8.79 | -5.80 |
| 4 | 14 | 1.67 | 29 | 11.20 | -0.52 |
| 5 | 26 | 4.03 | 72 | 11.40 | 6.32 |
| 6 | 11 | 2.38 | 50 | 8.58 | 0.25 |
| 7 | 18 | 1.67 | 40 | 12.79 | -0.48 |

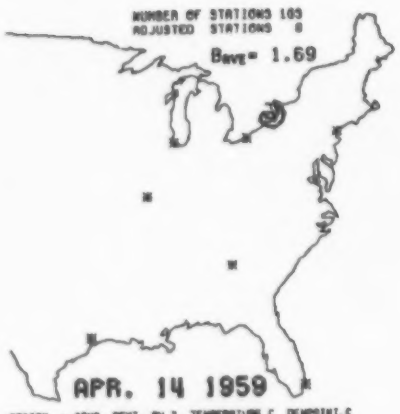


| REGION | STNS | BEXT | RH % | TEMPERATURE,C | DEWPOINT,C |
|---|---|---|---|---|---|
| 1 | 5 | 1.20 | 88 | 10.44 | -4.00 |
| 2 | 12 | 1.94 | 30 | 12.68 | -6.13 |
| 3 | 19 | 1.85 | 28 | 15.05 | -4.17 |
| 4 | 14 | 1.87 | 27 | 16.54 | -2.06 |
| 5 | 26 | 1.74 | 33 | 16.08 | -2.00 |
| 6 | 11 | 1.84 | 31 | 14.56 | -2.47 |
| 7 | 18 | 1.65 | 37 | 16.75 | 0.00 |

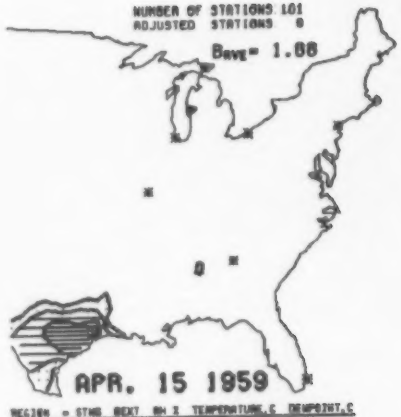


| REGION | STNS | BEXT | RH % | TEMPERATURE,C | DEWPOINT,C |
|---|---|---|---|---|---|
| 1 | 5 | 1.10 | 80 | 12.10 | -0.00 |
| 2 | 11 | 1.70 | 26 | 17.72 | -2.82 |
| 3 | 19 | 1.88 | 25 | 19.89 | -1.51 |
| 4 | 14 | 1.57 | 34 | 18.17 | 2.00 |
| 5 | 26 | 1.72 | 32 | 20.01 | 2.37 |
| 6 | 10 | 1.87 | 31 | 18.10 | 0.49 |
| 7 | 18 | 2.50 | 58 | 18.21 | 7.42 |

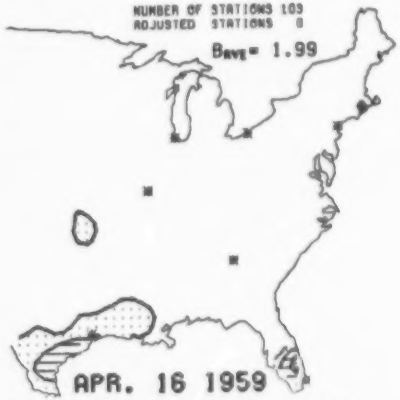


| REGION | STNS | BEXT | RH % | TEMPERATURE,C | DEWPOINT,C |
|---|---|---|---|---|---|
| 1 | 5 | 2.08 | 39 | 18.43 | 1.44 |
| 2 | 12 | 1.98 | 26 | 21.66 | 0.87 |
| 3 | 19 | 1.86 | 38 | 20.61 | 2.49 |
| 4 | 14 | 1.70 | 56 | 19.00 | 4.44 |
| 5 | 26 | 2.17 | 37 | 22.40 | 5.91 |
| 6 | 11 | 1.61 | 35 | 21.15 | 4.03 |
| 7 | 18 | 2.02 | 64 | 20.06 | 19.11 |

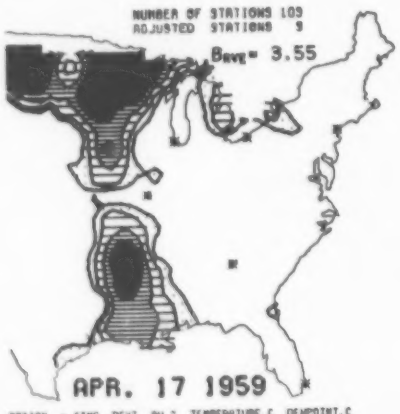


| REGION | STNS | BEXT | RH % | TEMPERATURE,C | DEWPOINT,C |
|---|---|---|---|---|---|
| 1 | 5 | 1.27 | 53 | 10.39 | 0.00 |
| 2 | 12 | 2.38 | 28 | 22.12 | 2.72 |
| 3 | 19 | 2.38 | 45 | 22.12 | 9.17 |
| 4 | 14 | 5.84 | 70 | 9.36 | 4.00 |
| 5 | 26 | 1.97 | 37 | 26.12 | 8.37 |
| 6 | 11 | 1.93 | 40 | 24.03 | 9.03 |
| 7 | 18 | 3.06 | 60 | 22.85 | 16.85 |

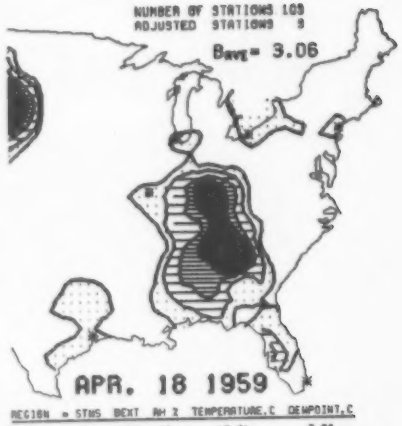


| REGION | STNS | BEXT | RH % | TEMPERATURE,C | DEWPOINT,C |
|---|---|---|---|---|---|
| 1 | 5 | 1.40 | 49 | 13.21 | 2.00 |
| 2 | 12 | 2.70 | 49 | 18.65 | 7.44 |
| 3 | 19 | 2.70 | 58 | 15.49 | 9.58 |
| 4 | 14 | 2.87 | 75 | 5.94 | 1.00 |
| 5 | 26 | 3.04 | 62 | 23.04 | 15.20 |
| 6 | 11 | 7.91 | 89 | 18.02 | 18.21 |
| 7 | 18 | 2.29 | 67 | 22.91 | 15.70 |

CAPITA

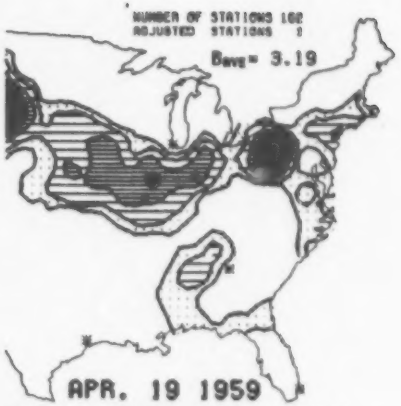


| REGION | # STNS | BEXT | RH % | TEMPERATURE,C | DEWPOINT,C |
|---|---|---|---|---|---|
| 1 | 8 | 2.66 | 87 | 15.77 | 9.77 |
| 2 | 11 | 4.46 | 80 | 16.46 | 8.53 |
| 3 | 19 | 4.11 | 78 | 7.42 | 3.41 |
| 4 | 14 | 4.03 | 91 | 4.78 | 1.88 |
| 5 | 26 | 2.46 | 78 | 22.79 | 19.67 |
| 6 | 11 | 2.06 | 81 | 21.25 | 17.97 |
| 7 | 18 | 1.76 | 87 | 24.88 | 18.18 |

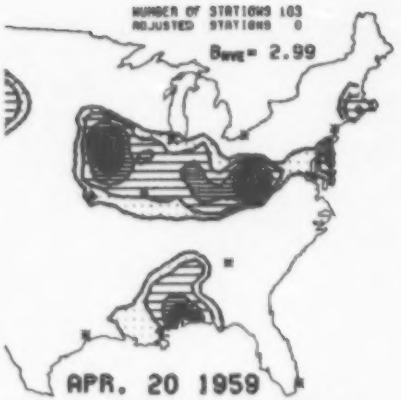


| REGION | # STNS | BEXT | RH % | TEMPERATURE,C | DEWPOINT,C |
|---|---|---|---|---|---|
| 1 | 9 | 3.03 | 71 | 8.46 | -0.11 |
| 2 | 12 | 2.55 | 88 | 8.97 | 2.81 |
| 3 | 19 | 3.20 | 71 | 0.10 | 0.98 |
| 4 | 14 | 3.27 | 83 | 5.18 | -0.46 |
| 5 | 26 | 2.42 | 68 | 25.20 | 16.62 |
| 6 | 11 | 3.76 | 85 | 82.88 | 16.96 |
| 7 | 18 | 1.98 | 85 | 10.67 | 11.41 |

| REGION | # STNS | BEXT | RH % | TEMPERATURE,C | DEWPOINT,C |
|---|---|---|---|---|---|
| 1 | 9 | 1.10 | 29 | 10.85 | -7.21 |
| 2 | 12 | 2.13 | 38 | 10.36 | -3.88 |
| 3 | 19 | 1.88 | 93 | 8.94 | -5.02 |
| 4 | 14 | 1.71 | 98 | 10.78 | -0.84 |
| 5 | 26 | 3.13 | 78 | 20.26 | 14.28 |
| 6 | 11 | 4.22 | 76 | 13.93 | 8.54 |
| 7 | 18 | 1.87 | 88 | 18.18 | 8.88 |

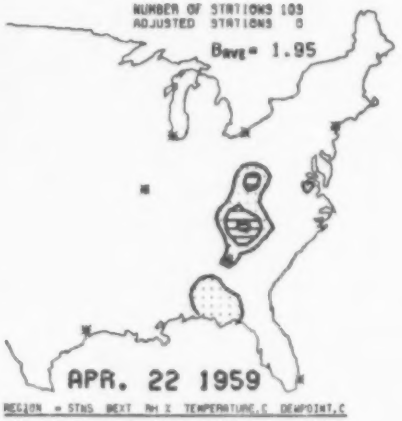


| REGION | # STNS | BEXT | RH % | TEMPERATURE,C | DEWPOINT,C |
|---|---|---|---|---|---|
| 1 | 5 | 1.10 | 27 | 12.55 | -5.99 |
| 2 | 12 | 1.54 | 28 | 12.81 | -4.96 |
| 3 | 19 | 1.76 | 29 | 12.27 | -5.46 |
| 4 | 14 | 1.54 | 32 | 13.72 | -2.77 |
| 5 | 26 | 2.37 | 63 | 16.90 | 9.46 |
| 6 | 11 | 2.76 | 58 | 13.93 | 4.76 |
| 7 | 18 | 1.72 | 43 | 15.62 | 3.01 |

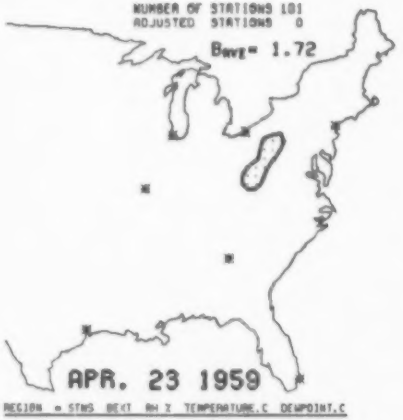


| REGION | # STNS | BEXT | RH % | TEMPERATURE,C | DEWPOINT,C |
|---|---|---|---|---|---|
| 1 | 5 | 1.20 | 29 | 14.80 | -4.66 |
| 2 | 11 | 2.19 | 28 | 14.49 | -3.88 |
| 3 | 18 | 1.64 | 27 | 18.48 | -2.51 |
| 4 | 14 | 1.54 | 30 | 14.20 | 0.19 |
| 5 | 26 | 2.01 | 48 | 17.25 | 6.10 |
| 6 | 11 | 1.57 | 31 | 17.18 | -0.30 |
| 7 | 18 | 1.58 | 34 | 21.48 | 4.84 |

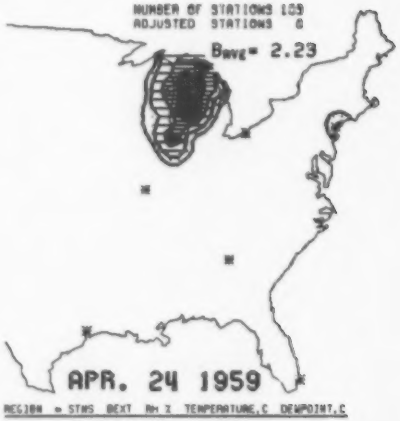


| REGION | # STNS | BEXT | RH % | TEMPERATURE,C | DEWPOINT,C |
|---|---|---|---|---|---|
| 1 | 5 | 1.22 | 23 | 20.33 | -1.44 |
| 2 | 12 | 2.53 | 27 | 19.34 | -0.23 |
| 3 | 19 | 3.16 | 48 | 18.95 | 2.88 |
| 4 | 14 | 1.64 | 42 | 18.30 | 8.21 |
| 5 | 26 | 1.86 | 38 | 23.48 | 4.78 |
| 6 | 11 | 1.48 | 29 | 23.41 | 2.87 |
| 7 | 18 | 1.78 | 38 | 26.27 | 8.61 |

CAPITA

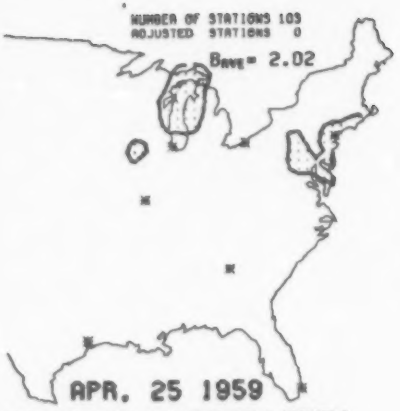


| REGION | STNS | BEXT | RH % | TEMPERATURE,C | DEWPOINT,C |
|---|---|---|---|---|---|
| 1 | 5 | 1.77 | 40 | 17.77 | 9.00 |
| 2 | 12 | 2.76 | 86 | 21.62 | 4.16 |
| 3 | 19 | 2.52 | 51 | 20.40 | 9.04 |
| 4 | 14 | 1.79 | 52 | 8.60 | -4.18 |
| 5 | 26 | 2.02 | 36 | 24.26 | 7.43 |
| 6 | 11 | 1.47 | 38 | 24.06 | 8.53 |
| 7 | 18 | 1.87 | 40 | 25.44 | 12.06 |

| REGION | STNS | BEXT | RH % | TEMPERATURE,C | DEWPOINT,C |
|---|---|---|---|---|---|
| 1 | 5 | 2.00 | 80 | 15.10 | 9.00 |
| 2 | 12 | 3.44 | 72 | 13.05 | 7.06 |
| 3 | 19 | 2.74 | 60 | 11.51 | 3.50 |
| 4 | 14 | 2.17 | 45 | 12.01 | 0.50 |
| 5 | 26 | 1.86 | 38 | 26.70 | 10.60 |
| 6 | 11 | 1.52 | 48 | 24.20 | 12.41 |
| 7 | 18 | 1.87 | 52 | 28.00 | 14.40 |

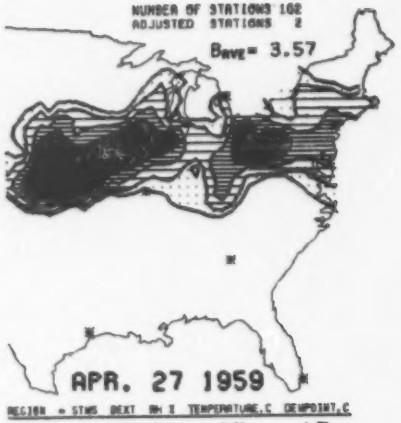


| REGION | STNS | BEXT | RH % | TEMPERATURE,C | DEWPOINT,C |
|---|---|---|---|---|---|
| 1 | 5 | 2.00 | 87 | 7.00 | 1.00 |
| 2 | 11 | 8.00 | 87 | 8.00 | 6.76 |
| 3 | 19 | 8.52 | 84 | 10.83 | 8.41 |
| 4 | 14 | 4.00 | 68 | 11.05 | 4.01 |
| 5 | 26 | 2.48 | 52 | 24.63 | 13.32 |
| 6 | 11 | 2.30 | 53 | 22.47 | 14.00 |
| 7 | 18 | 1.84 | 54 | 24.00 | 14.00 |

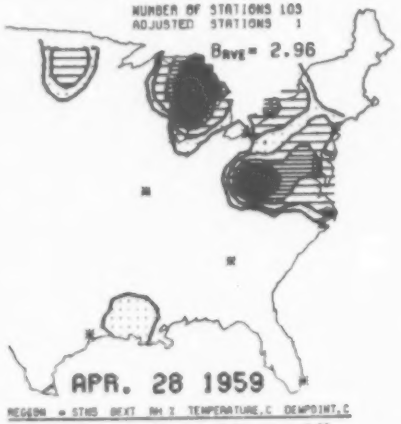


| REGION | STNS | BEXT | RH % | TEMPERATURE,C | DEWPOINT,C |
|---|---|---|---|---|---|
| 1 | 5 | 1.10 | 94 | 11.21 | -5.97 |
| 2 | 12 | 4.11 | 70 | 9.62 | 5.07 |
| 3 | 19 | 3.16 | 70 | 13.00 | 9.23 |
| 4 | 14 | 1.00 | 20 | 17.25 | -1.30 |
| 5 | 26 | 3.30 | 62 | 22.10 | 13.07 |
| 6 | 11 | 1.01 | 65 | 21.00 | 14.99 |
| 7 | 18 | 1.04 | 42 | 24.00 | 10.17 |

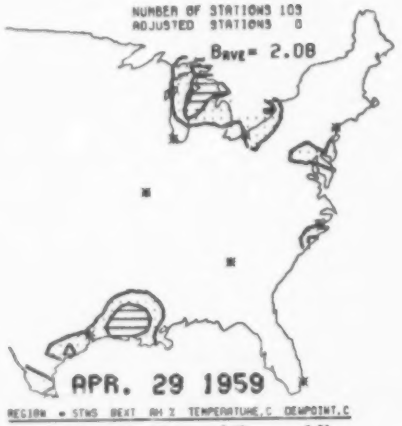


| REGION | STNS | BEXT | RH % | TEMPERATURE,C | DEWPOINT,C |
|---|---|---|---|---|---|
| 1 | 5 | 2.01 | 78 | 7.00 | 3.00 |
| 2 | 12 | 2.60 | 40 | 17.17 | 5.02 |
| 3 | 19 | 2.29 | 39 | 18.91 | 4.17 |
| 4 | 14 | 1.64 | 20 | 10.38 | 0.96 |
| 5 | 26 | 2.03 | 54 | 24.03 | 13.62 |
| 6 | 11 | 1.57 | 38 | 23.63 | 7.07 |
| 7 | 18 | 2.21 | 44 | 28.20 | 11.07 |

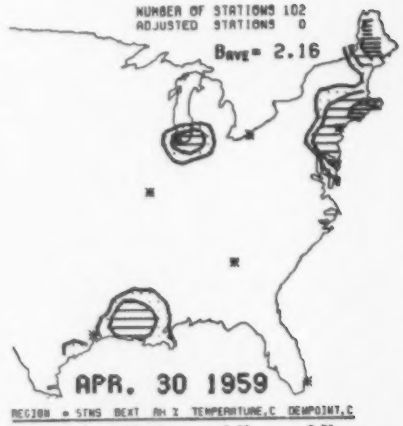


| REGION | STNS | BEXT | RH % | TEMPERATURE,C | DEWPOINT,C |
|---|---|---|---|---|---|
| 1 | 5 | 4.50 | 70 | 9.33 | 5.77 |
| 2 | 12 | 3.71 | 60 | 13.97 | 5.36 |
| 3 | 19 | 2.39 | 55 | 16.37 | 8.00 |
| 4 | 14 | 1.54 | 27 | 23.00 | 9.20 |
| 5 | 25 | 1.00 | 37 | 26.23 | 9.52 |
| 6 | 11 | 1.40 | 31 | 27.11 | 8.27 |
| 7 | 18 | 2.17 | 45 | 28.05 | 13.53 |

CAPITA

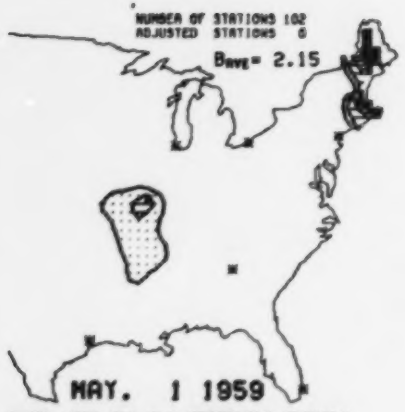


| REGION | # STNS | BEXT | RH % | TEMPERATURE,C | DEWPOINT,C |
|---|---|---|---|---|---|
| 1 | 8 | 0.22 | 87 | 11.39 | 4.77 |
| 2 | 11 | 1.58 | 37 | 14.23 | -0.80 |
| 3 | 20 | 1.80 | 48 | 18.30 | 4.38 |
| 4 | 14 | 1.81 | 39 | 27.37 | 9.36 |
| 5 | 25 | 1.71 | 38 | 26.03 | 9.70 |
| 6 | 11 | 1.81 | 48 | 28.81 | 14.04 |
| 7 | 10 | 2.10 | 66 | 28.89 | 18.87 |

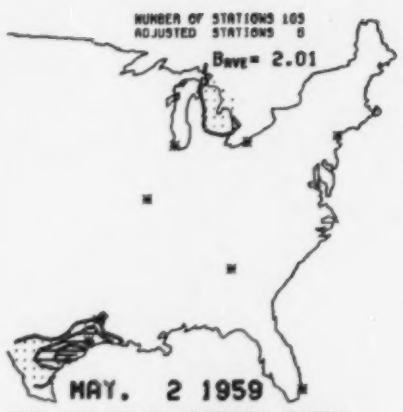


| REGION | # STNS | BEXT | RH % | TEMPERATURE,C | DEWPOINT,C |
|---|---|---|---|---|---|
| 1 | 5 | 1.10 | 35 | 15.32 | 0.10 |
| 2 | 12 | 2.17 | 40 | 15.13 | 3.97 |
| 3 | 20 | 2.29 | 46 | 27.60 | 14.94 |
| 4 | 14 | 1.80 | 47 | 25.82 | 13.28 |
| 5 | 25 | 1.75 | 38 | 28.50 | 12.68 |
| 6 | 11 | 1.94 | 42 | 29.49 | 15.14 |
| 7 | 10 | 2.35 | 65 | 28.56 | 19.60 |

| REGION | # STNS | BEXT | RH % | TEMPERATURE,C | DEWPOINT,C |
|---|---|---|---|---|---|
| 1 | 5 | 1.10 | 29 | 18.54 | -2.10 |
| 2 | 12 | 1.82 | 38 | 20.59 | 8.08 |
| 3 | 20 | 2.20 | 48 | 27.55 | 15.32 |
| 4 | 14 | 1.77 | 57 | 23.69 | 14.51 |
| 5 | 25 | 1.86 | 38 | 29.80 | 14.17 |
| 6 | 11 | 1.48 | 39 | 29.35 | 13.37 |
| 7 | 10 | 1.79 | 57 | 27.59 | 17.48 |

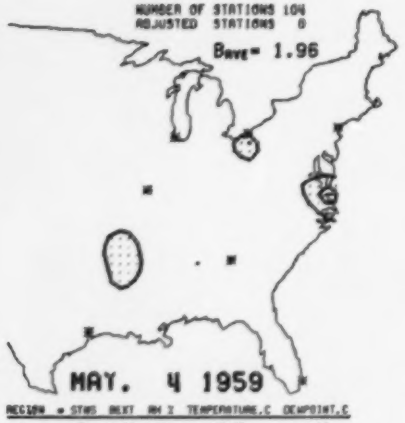


| REGION | # STNS | BEXT | RH % | TEMPERATURE,C | DEWPOINT,C |
|---|---|---|---|---|---|
| 1 | 5 | 1.10 | 41 | 15.77 | 1.00 |
| 2 | 12 | 1.60 | 28 | 20.87 | 1.38 |
| 3 | 20 | 2.31 | 50 | 28.49 | 15.10 |
| 4 | 14 | 1.84 | 70 | 20.63 | 14.03 |
| 5 | 26 | 1.88 | 42 | 27.53 | 12.03 |
| 6 | 11 | 1.70 | 42 | 29.13 | 14.79 |
| 7 | 10 | 1.88 | 57 | 27.25 | 17.38 |

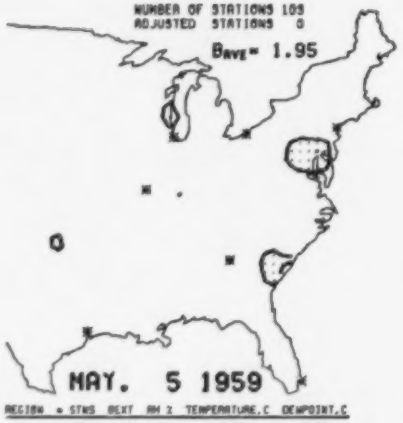


| REGION | # STNS | BEXT | RH % | TEMPERATURE,C | DEWPOINT,C |
|---|---|---|---|---|---|
| 1 | 5 | 1.10 | 42 | 19.93 | 5.00 |
| 2 | 11 | 1.77 | 33 | 21.15 | 4.34 |
| 3 | 20 | 2.32 | 43 | 28.89 | 14.57 |
| 4 | 14 | 1.75 | 75 | 17.61 | 12.97 |
| 5 | 26 | 2.32 | 40 | 26.74 | 11.96 |
| 6 | 11 | 1.57 | 38 | 30.55 | 14.84 |
| 7 | 10 | 1.94 | 58 | 29.00 | 14.30 |

| REGION | # STNS | BEXT | RH % | TEMPERATURE,C | DEWPOINT,C |
|---|---|---|---|---|---|
| 1 | 5 | 1.20 | 56 | 21.21 | 5.56 |
| 2 | 12 | 2.56 | 27 | 27.17 | 6.61 |
| 3 | 20 | 3.20 | 44 | 28.71 | 15.05 |
| 4 | 14 | 2.17 | 87 | 11.48 | 5.03 |
| 5 | 26 | 2.12 | 45 | 27.17 | 14.22 |
| 6 | 11 | 2.03 | 46 | 29.84 | 15.95 |
| 7 | 10 | 1.84 | 50 | 24.00 | 12.42 |

CAPITA

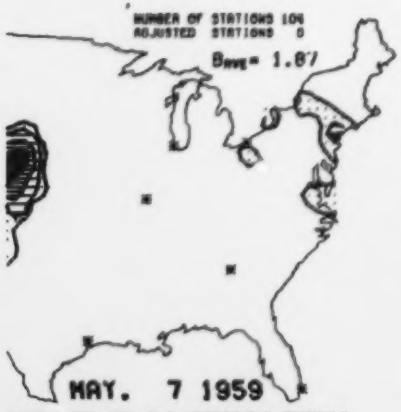


| REGION | STNS | BEXT | RH % | TEMPERATURE,C | DEWPOINT,C |
|---|---|---|---|---|---|
| 1 | 5 | 1.50 | 48 | 18.00 | 7.44 |
| 2 | 12 | 3.21 | 48 | 23.42 | 11.04 |
| 3 | 20 | 1.88 | 53 | 14.98 | 5.24 |
| 4 | 14 | 2.12 | 53 | 12.05 | 3.17 |
| 5 | 26 | 1.88 | 43 | 20.61 | 15.55 |
| 6 | 11 | 1.62 | 44 | 27.82 | 14.58 |
| 7 | 18 | 1.86 | 61 | 26.60 | 14.38 |

| REGION | STNS | BEXT | RH % | TEMPERATURE,C | DEWPOINT,C |
|---|---|---|---|---|---|
| 1 | 5 | 1.18 | 57 | 14.10 | -0.58 |
| 2 | 12 | 1.52 | 51 | 16.43 | -0.73 |
| 3 | 20 | 1.63 | 58 | 15.93 | 0.63 |
| 4 | 14 | 1.54 | 52 | 18.70 | 8.58 |
| 5 | 26 | 1.87 | 57 | 27.26 | 11.23 |
| 6 | 11 | 1.57 | 41 | 25.70 | 11.51 |
| 7 | 18 | 3.11 | 61 | 24.02 | 14.33 |

| REGION | STNS | BEXT | RH % | TEMPERATURE,C | DEWPOINT,C |
|---|---|---|---|---|---|
| 1 | 5 | 1.18 | 22 | 10.10 | -9.55 |
| 2 | 11 | 1.68 | 26 | 10.17 | -1.76 |
| 3 | 20 | 1.86 | 53 | 10.98 | 2.36 |
| 4 | 14 | 3.15 | 65 | 18.20 | 8.00 |
| 5 | 26 | 2.11 | 48 | 24.28 | 12.15 |
| 6 | 11 | 2.04 | 44 | 27.36 | 13.53 |
| 7 | 18 | 1.88 | 53 | 28.21 | 16.18 |

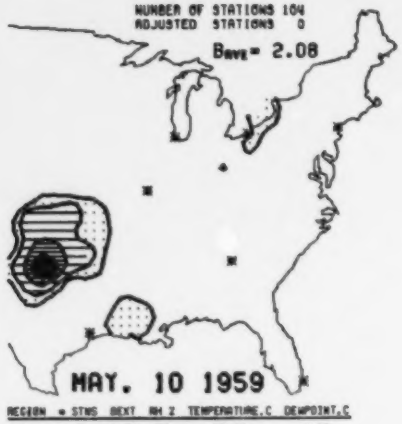


| REGION | STNS | BEXT | RH % | TEMPERATURE,C | DEWPOINT,C |
|---|---|---|---|---|---|
| 1 | 5 | 1.27 | 25 | 23.00 | 1.99 |
| 2 | 12 | 2.08 | 52 | 21.10 | 10.58 |
| 3 | 20 | 2.12 | 64 | 23.82 | 15.69 |
| 4 | 14 | 1.78 | 66 | 17.93 | 10.87 |
| 5 | 26 | 2.18 | 62 | 25.03 | 17.11 |
| 6 | 11 | 1.84 | 57 | 28.81 | 17.62 |
| 7 | 18 | 2.87 | 61 | 24.05 | 15.58 |

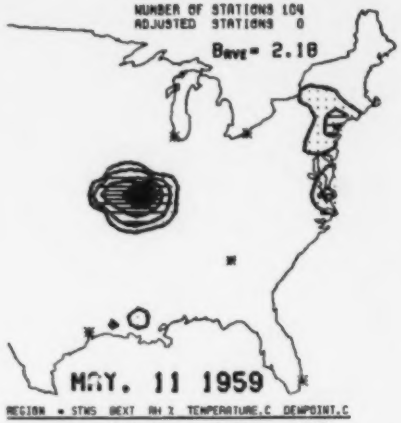


| REGION | STNS | BEXT | RH % | TEMPERATURE,C | DEWPOINT,C |
|---|---|---|---|---|---|
| 1 | 5 | 1.79 | 54 | 29.77 | 13.00 |
| 2 | 12 | 3.16 | 57 | 25.82 | 16.66 |
| 3 | 20 | 1.88 | 63 | 20.48 | 12.85 |
| 4 | 14 | 2.29 | 48 | 17.05 | 5.83 |
| 5 | 26 | 1.97 | 56 | 27.40 | 17.75 |
| 6 | 11 | 1.51 | 56 | 27.11 | 17.16 |
| 7 | 18 | 1.87 | 63 | 24.71 | 16.34 |

| REGION | STNS | BEXT | RH % | TEMPERATURE,C | DEWPOINT,C |
|---|---|---|---|---|---|
| 1 | 5 | 1.98 | 47 | 27.10 | 14.33 |
| 2 | 12 | 3.44 | 63 | 23.74 | 15.64 |
| 3 | 20 | 2.00 | 53 | 20.93 | 9.91 |
| 4 | 14 | 2.28 | 47 | 18.04 | 4.28 |
| 5 | 26 | 1.90 | 57 | 28.32 | 18.73 |
| 6 | 11 | 1.95 | 67 | 24.84 | 17.92 |
| 7 | 18 | 1.73 | 57 | 28.45 | 16.31 |

CAPITA

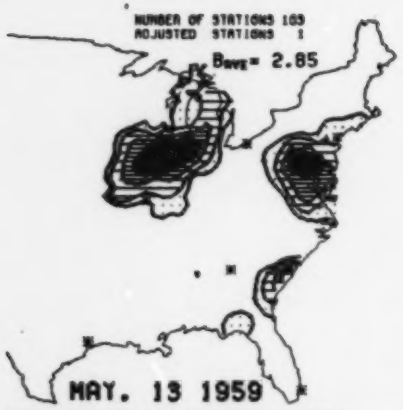


| REGION | STNS | BEXT | RH % | TEMPERATURE,C | DEWPOINT,C |
|---|---|---|---|---|---|
| 1 | 9 | 1.00 | 43 | 22.77 | 8.77 |
| 2 | 11 | 2.06 | 70 | 19.54 | 13.63 |
| 3 | 20 | 4.93 | 55 | 16.98 | 7.85 |
| 4 | 14 | 1.70 | 52 | 10.71 | 0.09 |
| 5 | 26 | 3.54 | 77 | 24.87 | 19.70 |
| 6 | 11 | 1.77 | 66 | 24.18 | 17.52 |
| 7 | 16 | 1.70 | 54 | 27.60 | 16.30 |

| REGION | STNS | BEXT | RH % | TEMPERATURE,C | DEWPOINT,C |
|---|---|---|---|---|---|
| 1 | 9 | 1.58 | 67 | 17.00 | 8.10 |
| 2 | 12 | 1.76 | 53 | 13.23 | 3.42 |
| 3 | 19 | 1.81 | 55 | 9.93 | 1.25 |
| 4 | 14 | 1.80 | 51 | 9.35 | -0.09 |
| 5 | 26 | 2.16 | 52 | 24.18 | 13.50 |
| 6 | 11 | 3.08 | 52 | 17.77 | 7.87 |
| 7 | 16 | 1.81 | 50 | 22.30 | 11.31 |

| REGION | STNS | BEXT | RH % | TEMPERATURE,C | DEWPOINT,C |
|---|---|---|---|---|---|
| 1 | 9 | 1.23 | 59 | 11.00 | 2.10 |
| 2 | 12 | 1.73 | 61 | 8.43 | 1.94 |
| 3 | 20 | 1.90 | 60 | 8.52 | 1.02 |
| 4 | 14 | 1.54 | 36 | 12.17 | -1.94 |
| 5 | 26 | 1.96 | 47 | 20.12 | 8.07 |
| 6 | 11 | 1.48 | 45 | 17.21 | 4.70 |
| 7 | 16 | 1.63 | 57 | 20.72 | 11.40 |

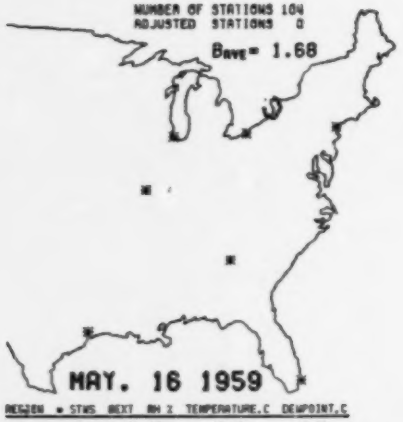


| REGION | STNS | BEXT | RH % | TEMPERATURE,C | DEWPOINT,C |
|---|---|---|---|---|---|
| 1 | 9 | 1.10 | 31 | 13.33 | -3.33 |
| 2 | 12 | 1.81 | 37 | 12.81 | -1.00 |
| 3 | 20 | 1.75 | 42 | 14.24 | 1.30 |
| 4 | 14 | 1.54 | 42 | 17.29 | 3.01 |
| 5 | 26 | 1.77 | 44 | 22.04 | 8.97 |
| 6 | 11 | 1.70 | 40 | 19.59 | 5.85 |
| 7 | 16 | 1.66 | 50 | 24.05 | 14.54 |

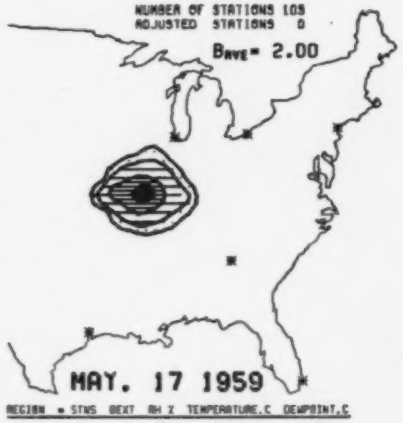


| REGION | STNS | BEXT | RH % | TEMPERATURE,C | DEWPOINT,C |
|---|---|---|---|---|---|
| 1 | 9 | 1.10 | 38 | 14.10 | -0.77 |
| 2 | 11 | 1.55 | 41 | 14.59 | 1.51 |
| 3 | 20 | 2.15 | 51 | 17.71 | 6.91 |
| 4 | 14 | 2.35 | 57 | 19.30 | 9.40 |
| 5 | 26 | 1.80 | 42 | 24.29 | 9.82 |
| 6 | 11 | 1.73 | 43 | 22.11 | 8.60 |
| 7 | 16 | 1.61 | 54 | 27.35 | 16.42 |

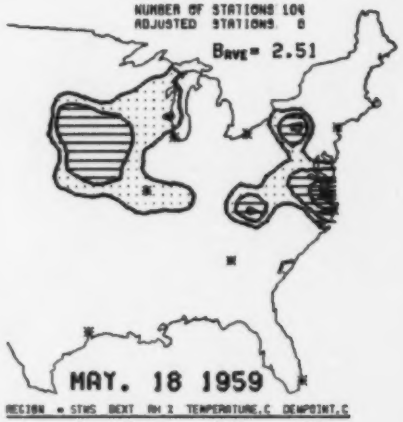


| REGION | STNS | BEXT | RH % | TEMPERATURE,C | DEWPOINT,C |
|---|---|---|---|---|---|
| 1 | 9 | 1.10 | 28 | 17.77 | -0.00 |
| 2 | 12 | 2.66 | 41 | 20.13 | 5.60 |
| 3 | 20 | 2.52 | 61 | 19.71 | 11.63 |
| 4 | 14 | 2.92 | 70 | 19.52 | 13.17 |
| 5 | 26 | 2.40 | 61 | 25.31 | 16.83 |
| 6 | 11 | 2.54 | 57 | 25.80 | 16.00 |
| 7 | 16 | 1.63 | 50 | 28.00 | 19.83 |

CAPITA

| REGION | STNS | BEXT | RH % | TEMPERATURE,C | DEWPOINT,C |
|---|---|---|---|---|---|
| 1 | 5 | 2.08 | 57 | 20.88 | 10.88 |
| 2 | 12 | 6.58 | 78 | 20.64 | 16.38 |
| 3 | 20 | 2.88 | 69 | 20.87 | 18.52 |
| 4 | 14 | 1.88 | 67 | 21.84 | 12.61 |
| 5 | 26 | 1.87 | 61 | 27.79 | 19.68 |
| 6 | 11 | 2.18 | 55 | 28.33 | 17.87 |
| 7 | 18 | 1.57 | 61 | 28.84 | 18.88 |

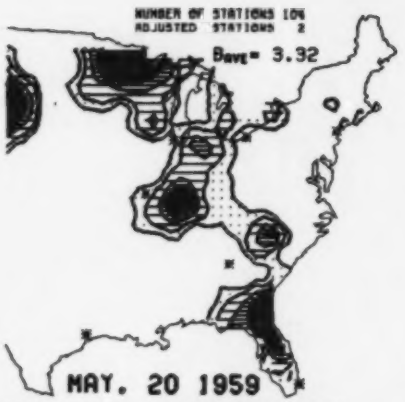


| REGION | STNS | BEXT | RH % | TEMPERATURE,C | DEWPOINT,C |
|---|---|---|---|---|---|
| 1 | 5 | 1.88 | 53 | 27.90 | 17.43 |
| 2 | 12 | 2.86 | 55 | 28.46 | 18.66 |
| 3 | 20 | 4.10 | 88 | 25.71 | 18.90 |
| 4 | 14 | 4.32 | 74 | 17.85 | 12.83 |
| 5 | 26 | 3.75 | 77 | 26.40 | 20.88 |
| 6 | 11 | 2.31 | 77 | 24.10 | 19.88 |
| 7 | 18 | 1.88 | 58 | 28.64 | 17.42 |

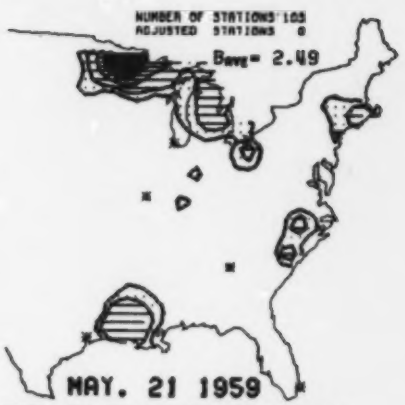


| REGION | STNS | BEXT | RH % | TEMPERATURE,C | DEWPOINT,C |
|---|---|---|---|---|---|
| 1 | 5 | 2.41 | 56 | 25.88 | 19.88 |
| 2 | 11 | 2.53 | 60 | 27.21 | 18.98 |
| 3 | 20 | 2.84 | 69 | 24.84 | 18.77 |
| 4 | 14 | 2.40 | 77 | 13.88 | 9.78 |
| 5 | 26 | 1.87 | 71 | 26.32 | 20.48 |
| 6 | 11 | 1.88 | 69 | 28.28 | 19.99 |
| 7 | 18 | 1.88 | 68 | 28.80 | 17.79 |

| REGION | STNS | BEXT | RH % | TEMPERATURE,C | DEWPOINT,C |
|---|---|---|---|---|---|
| 1 | 5 | 1.88 | 48 | 28.99 | 17.99 |
| 2 | 12 | 2.96 | 65 | 25.92 | 18.74 |
| 3 | 20 | 3.05 | 74 | 20.95 | 15.35 |
| 4 | 14 | 2.87 | 71 | 13.21 | 7.81 |
| 5 | 26 | 1.74 | 62 | 28.47 | 20.56 |
| 6 | 11 | 3.21 | 84 | 28.98 | 19.43 |
| 7 | 18 | 1.81 | 66 | 25.65 | 18.01 |

| REGION | STNS | BEXT | RH % | TEMPERATURE,C | DEWPOINT,C |
|---|---|---|---|---|---|
| 1 | 5 | 1.18 | 42 | 18.55 | 3.10 |
| 2 | 12 | 2.14 | 59 | 18.88 | 8.76 |
| 3 | 20 | 3.85 | 88 | 15.80 | 12.38 |
| 4 | 14 | 1.87 | 56 | 15.10 | 6.30 |
| 5 | 26 | 2.03 | 58 | 28.56 | 19.78 |
| 6 | 11 | 2.38 | 64 | 28.35 | 18.93 |
| 7 | 18 | 1.83 | 67 | 23.48 | 16.55 |

| REGION | STNS | BEXT | RH % | TEMPERATURE,C | DEWPOINT,C |
|---|---|---|---|---|---|
| 1 | 5 | 1.53 | 70 | 12.88 | 7.98 |
| 2 | 12 | 1.79 | 58 | 16.88 | 8.15 |
| 3 | 20 | 2.28 | 52 | 18.18 | 8.07 |
| 4 | 14 | 1.83 | 68 | 20.63 | 11.48 |
| 5 | 26 | 1.81 | 53 | 27.84 | 17.41 |
| 6 | 11 | 2.58 | 58 | 28.78 | 17.87 |
| 7 | 18 | 2.16 | 72 | 23.88 | 18.63 |

CAPITA

| REGION | # STNS | BEXT | RH % | TEMPERATURE,C | DEWPOINT,C |
|---|---|---|---|---|---|
| 1 | 5 | 1.29 | 35 | 23.10 | 8.58 |
| 2 | 11 | 1.98 | 37 | 23.61 | 8.51 |
| 3 | 20 | 2.09 | 55 | 22.55 | 12.69 |
| 4 | 14 | 2.60 | 66 | 23.64 | 15.98 |
| 5 | 26 | 2.55 | 63 | 26.21 | 16.36 |
| 6 | 11 | 2.58 | 66 | 25.90 | 15.69 |
| 7 | 18 | 1.69 | 61 | 27.66 | 16.16 |

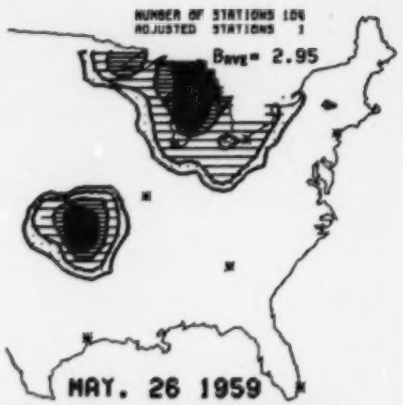


| REGION | # STNS | BEXT | RH % | TEMPERATURE,C | DEWPOINT,C |
|---|---|---|---|---|---|
| 1 | 5 | 1.38 | 80 | 25.88 | 8.10 |
| 2 | 12 | 2.88 | 68 | 23.05 | 16.20 |
| 3 | 20 | 4.59 | 78 | 24.07 | 19.56 |
| 4 | 14 | 3.29 | 67 | 22.10 | 14.38 |
| 5 | 26 | 2.06 | 61 | 26.40 | 16.06 |
| 6 | 11 | 1.80 | 67 | 25.81 | 20.14 |
| 7 | 18 | 2.52 | 58 | 26.45 | 15.66 |

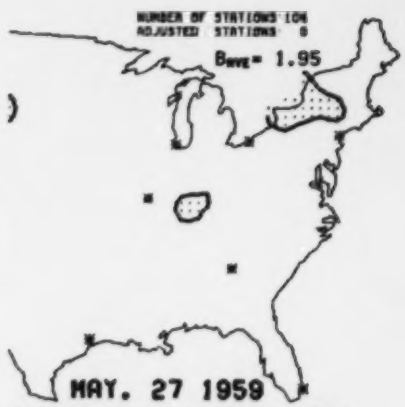


| REGION | # STNS | BEXT | RH % | TEMPERATURE,C | DEWPOINT,C |
|---|---|---|---|---|---|
| 1 | 5 | 2.04 | 98 | 28.77 | 19.80 |
| 2 | 12 | 2.58 | 55 | 27.65 | 17.48 |
| 3 | 20 | 1.98 | 65 | 25.27 | 17.80 |
| 4 | 14 | 1.79 | 60 | 18.78 | 11.10 |
| 5 | 26 | 1.86 | 58 | 27.28 | 18.45 |
| 6 | 11 | 1.97 | 71 | 28.05 | 20.34 |
| 7 | 18 | 1.81 | 64 | 28.18 | 18.32 |

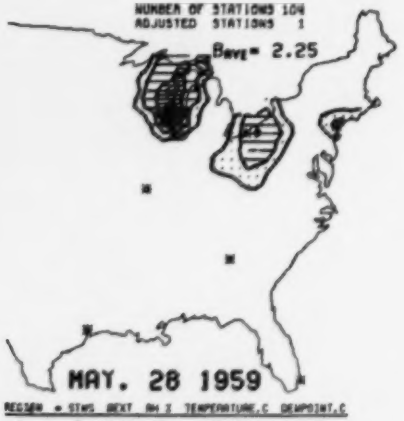


| REGION | # STNS | BEXT | RH % | TEMPERATURE,C | DEWPOINT,C |
|---|---|---|---|---|---|
| 1 | 5 | 2.33 | 48 | 25.10 | 10.77 |
| 2 | 12 | 3.10 | 53 | 26.28 | 17.77 |
| 3 | 20 | 3.57 | 62 | 25.85 | 17.93 |
| 4 | 14 | 1.78 | 76 | 18.98 | 14.38 |
| 5 | 26 | 1.80 | 69 | 28.02 | 18.22 |
| 6 | 11 | 1.81 | 58 | 28.73 | 19.13 |
| 7 | 18 | 1.68 | 64 | 28.30 | 17.68 |

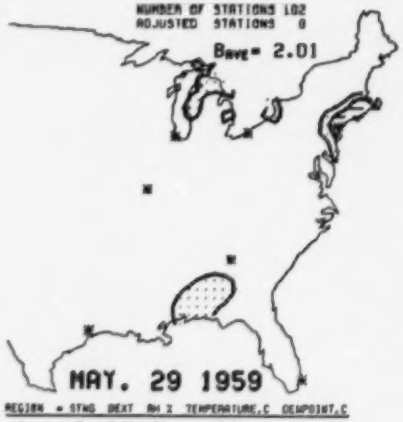


| REGION | # STNS | BEXT | RH % | TEMPERATURE,C | DEWPOINT,C |
|---|---|---|---|---|---|
| 1 | 5 | 2.93 | 52 | 29.21 | 12.44 |
| 2 | 11 | 3.08 | 52 | 28.83 | 17.87 |
| 3 | 19 | 2.17 | 68 | 27.10 | 18.79 |
| 4 | 14 | 1.78 | 66 | 18.48 | 13.33 |
| 5 | 26 | 1.81 | 67 | 28.24 | 18.82 |
| 6 | 11 | 2.18 | 67 | 28.88 | 19.94 |
| 7 | 18 | 1.84 | 62 | 28.81 | 17.84 |

| REGION | # STNS | BEXT | RH % | TEMPERATURE,C | DEWPOINT,C |
|---|---|---|---|---|---|
| 1 | 5 | 0.48 | 77 | 20.77 | 16.05 |
| 2 | 12 | 3.38 | 54 | 27.12 | 18.84 |
| 3 | 20 | 3.20 | 69 | 22.48 | 18.49 |
| 4 | 14 | 1.68 | 78 | 20.29 | 15.07 |
| 5 | 26 | 1.88 | 56 | 28.88 | 18.26 |
| 6 | 11 | 2.08 | 78 | 23.98 | 19.78 |
| 7 | 18 | 1.78 | 68 | 28.87 | 17.98 |

CAPITA

| REGION | # STNS | BEXT | RH % | TEMPERATURE,C | DEWPOINT,C |
|---|---|---|---|---|---|
| 1 | 9 | 1.10 | 62 | 18.00 | 6.81 |
| 2 | 12 | 2.12 | 66 | 24.60 | 14.62 |
| 3 | 20 | 2.72 | 81 | 28.62 | 18.54 |
| 4 | 14 | 1.76 | 71 | 17.67 | 12.17 |
| 5 | 26 | 3.00 | 76 | 25.94 | 20.67 |
| 6 | 11 | 1.52 | 69 | 28.68 | 20.60 |
| 7 | 18 | 2.58 | 69 | 28.94 | 17.28 |

| REGION | # STNS | BEXT | RH % | TEMPERATURE,C | DEWPOINT,C |
|---|---|---|---|---|---|
| 1 | 9 | 2.06 | 82 | 18.77 | 9.10 |
| 2 | 12 | 5.00 | 79 | 20.13 | 14.06 |
| 3 | 20 | 2.77 | 88 | 20.80 | 14.84 |
| 4 | 14 | 1.57 | 48 | 20.15 | 9.69 |
| 5 | 26 | 2.98 | 72 | 25.94 | 20.46 |
| 6 | 11 | 2.76 | 76 | 28.00 | 20.85 |
| 7 | 18 | 2.01 | 80 | 28.97 | 19.98 |

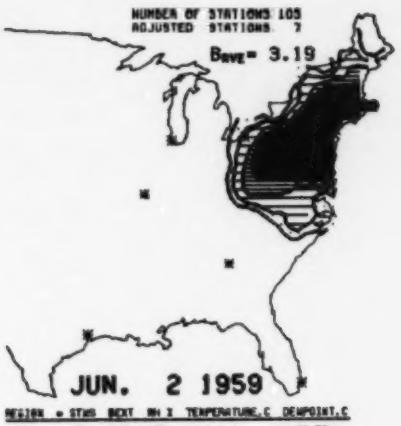


| REGION | # STNS | BEXT | RH % | TEMPERATURE,C | DEWPOINT,C |
|---|---|---|---|---|---|
| 1 | 9 | 0.00 | 00 | 18.21 | 14.77 |
| 2 | 11 | 10.31 | 86 | 17.67 | 15.46 |
| 3 | 20 | 2.11 | 53 | 19.45 | 9.52 |
| 4 | 14 | 1.00 | 41 | 23.60 | 8.44 |
| 5 | 26 | 3.77 | 74 | 26.17 | 20.82 |
| 6 | 11 | 2.05 | 68 | 25.08 | 18.78 |
| 7 | 18 | 1.00 | 60 | 25.68 | 17.36 |

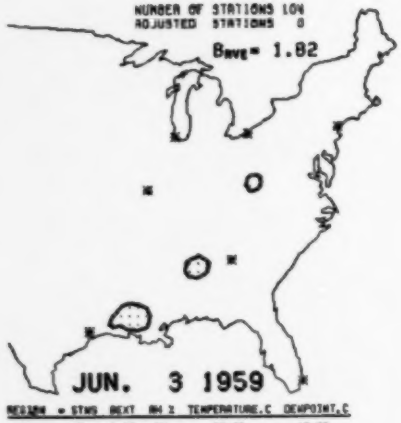


| REGION | # STNS | BEXT | RH % | TEMPERATURE,C | DEWPOINT,C |
|---|---|---|---|---|---|
| 1 | 9 | 1.25 | 50 | 23.00 | 12.58 |
| 2 | 12 | 1.69 | 47 | 23.56 | 11.75 |
| 3 | 20 | 1.81 | 37 | 24.05 | 8.52 |
| 4 | 14 | 1.54 | 42 | 26.07 | 10.74 |
| 5 | 26 | 1.98 | 56 | 27.34 | 17.62 |
| 6 | 11 | 2.21 | 51 | 25.74 | 16.49 |
| 7 | 18 | 1.79 | 57 | 26.15 | 17.32 |

| REGION | # STNS | BEXT | RH % | TEMPERATURE,C | DEWPOINT,C |
|---|---|---|---|---|---|
| 1 | 9 | 1.24 | 40 | 24.77 | 9.89 |
| 2 | 12 | 1.94 | 38 | 26.84 | 11.20 |
| 3 | 19 | 1.92 | 36 | 26.19 | 9.17 |
| 4 | 14 | 2.28 | 47 | 29.31 | 11.88 |
| 5 | 26 | 1.84 | 54 | 27.15 | 16.83 |
| 6 | 11 | 2.03 | 46 | 28.41 | 15.88 |
| 7 | 18 | 1.82 | 63 | 26.76 | 18.85 |

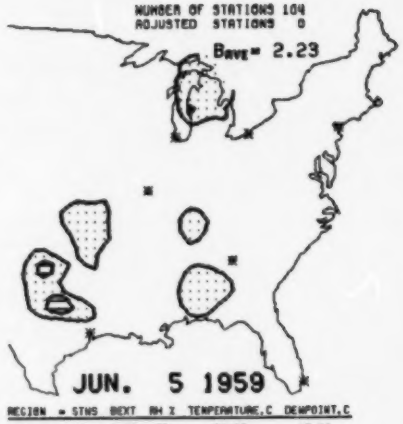


| REGION | # STNS | BEXT | RH % | TEMPERATURE,C | DEWPOINT,C |
|---|---|---|---|---|---|
| 1 | 9 | 1.29 | 58 | 24.60 | 15.10 |
| 2 | 12 | 2.19 | 40 | 27.40 | 12.81 |
| 3 | 20 | 2.35 | 37 | 28.80 | 10.66 |
| 4 | 14 | 1.00 | 47 | 28.00 | 13.40 |
| 5 | 26 | 2.01 | 54 | 26.93 | 16.65 |
| 6 | 11 | 2.87 | 62 | 25.25 | 17.08 |
| 7 | 18 | 2.36 | 64 | 27.80 | 18.21 |



CAPITA

| REGION | # STNS | BEXT | RH % | TEMPERATURE,C | DEWPOINT,C |
|---|---|---|---|---|---|
| 1 | 9 | 1.48 | 68 | 28.94 | 19.77 |
| 2 | 11 | 2.20 | 68 | 28.88 | 16.23 |
| 3 | 20 | 2.48 | 41 | 25.89 | 12.21 |
| 4 | 14 | 1.84 | 48 | 28.21 | 14.12 |
| 5 | 26 | 2.18 | 64 | 27.57 | 17.02 |
| 6 | 11 | 2.45 | 61 | 25.75 | 17.16 |
| 7 | 18 | 1.81 | 87 | 27.87 | 17.48 |

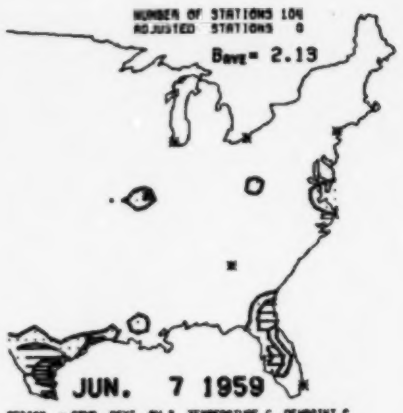


| REGION | # STNS | BEXT | RH % | TEMPERATURE,C | DEWPOINT,C |
|---|---|---|---|---|---|
| 1 | 9 | 1.79 | 79 | 18.88 | 10.77 |
| 2 | 12 | 1.87 | 66 | 25.27 | 12.98 |
| 3 | 20 | 2.07 | 50 | 29.05 | 12.55 |
| 4 | 14 | 1.79 | 49 | 29.60 | 14.75 |
| 5 | 26 | 2.04 | 58 | 27.75 | 16.81 |
| 6 | 11 | 1.85 | 53 | 27.62 | 16.88 |
| 7 | 18 | 2.07 | 62 | 27.59 | 16.41 |

| REGION | # STNS | BEXT | RH % | TEMPERATURE,C | DEWPOINT,C |
|---|---|---|---|---|---|
| 1 | 9 | 2.58 | 68 | 29.88 | 18.88 |
| 2 | 12 | 2.48 | 61 | 28.78 | 16.06 |
| 3 | 20 | 2.60 | 37 | 30.39 | 14.21 |
| 4 | 14 | 1.68 | 45 | 27.41 | 14.48 |
| 5 | 26 | 2.02 | 48 | 28.28 | 16.78 |
| 6 | 11 | 1.85 | 52 | 28.39 | 16.86 |
| 7 | 18 | 2.66 | 57 | 27.81 | 17.84 |

| REGION | # STNS | BEXT | RH % | TEMPERATURE,C | DEWPOINT,C |
|---|---|---|---|---|---|
| 1 | 9 | 4.11 | 57 | 24.88 | 14.39 |
| 2 | 12 | 3.43 | 38 | 31.43 | 15.31 |
| 3 | 20 | 2.54 | 41 | 29.77 | 14.68 |
| 4 | 14 | 1.78 | 48 | 28.81 | 16.30 |
| 5 | 26 | 2.45 | 52 | 28.83 | 17.75 |
| 6 | 11 | 1.86 | 63 | 28.20 | 18.17 |
| 7 | 18 | 1.86 | 67 | 28.71 | 17.81 |

| REGION | # STNS | BEXT | RH % | TEMPERATURE,C | DEWPOINT,C |
|---|---|---|---|---|---|
| 1 | 9 | 2.48 | 49 | 31.09 | 17.99 |
| 2 | 11 | 4.71 | 30 | 31.61 | 15.85 |
| 3 | 20 | 2.68 | 50 | 28.43 | 16.44 |
| 4 | 14 | 1.94 | 56 | 28.74 | 17.06 |
| 5 | 26 | 2.71 | 52 | 28.87 | 17.75 |
| 6 | 11 | 1.95 | 70 | 25.90 | 18.74 |
| 7 | 18 | 2.29 | 54 | 31.09 | 18.86 |

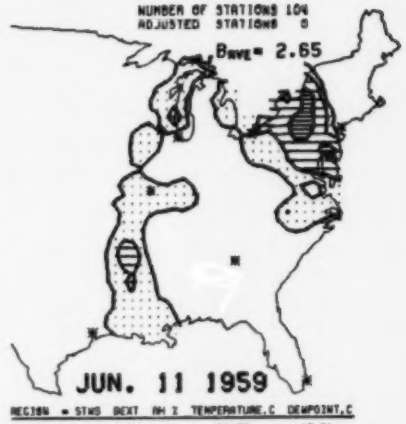


| REGION | # STNS | BEXT | RH % | TEMPERATURE,C | DEWPOINT,C |
|---|---|---|---|---|---|
| 1 | 9 | 1.20 | 48 | 23.88 | 10.21 |
| 2 | 12 | 4.18 | 53 | 26.47 | 15.88 |
| 3 | 20 | 3.05 | 68 | 27.38 | 18.74 |
| 4 | 14 | 1.83 | 59 | 26.27 | 18.78 |
| 5 | 26 | 2.83 | 48 | 26.68 | 17.41 |
| 6 | 11 | 1.66 | 62 | 28.17 | 19.06 |
| 7 | 18 | 2.01 | 54 | 31.78 | 18.98 |

CAPITA

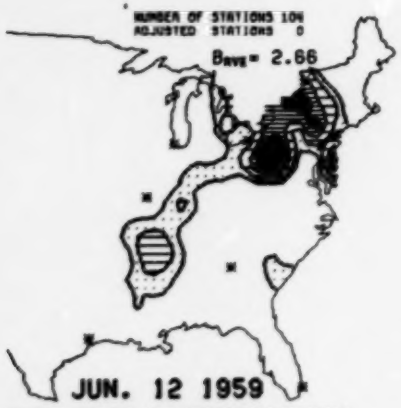


| REGION | # STNS | BEXT | RH % | TEMPERATURE,C | DEWPOINT,C |
|---|---|---|---|---|---|
| 1 | 9 | 1.88 | 92 | 21.88 | 11.43 |
| 2 | 12 | 7.21 | 79 | 22.81 | 17.69 |
| 3 | 20 | 2.68 | 68 | 20.38 | 15.88 |
| 4 | 14 | 1.57 | 41 | 24.89 | 10.98 |
| 5 | 26 | 2.17 | 55 | 26.68 | 19.28 |
| 6 | 11 | 2.28 | 84 | 27.62 | 20.16 |
| 7 | 10 | 1.79 | 62 | 30.17 | 18.67 |

| REGION | # STNS | BEXT | RH % | TEMPERATURE,C | DEWPOINT,C |
|---|---|---|---|---|---|
| 1 | 9 | 9.92 | 77 | 21.88 | 18.88 |
| 2 | 12 | 2.21 | 68 | 21.81 | 16.87 |
| 3 | 20 | 1.57 | 51 | 18.24 | 7.82 |
| 4 | 14 | 1.56 | 46 | 22.53 | 8.55 |
| 5 | 26 | 2.08 | 53 | 30.65 | 18.48 |
| 6 | 11 | 2.07 | 58 | 28.62 | 19.22 |
| 7 | 10 | 1.89 | 48 | 30.72 | 17.81 |

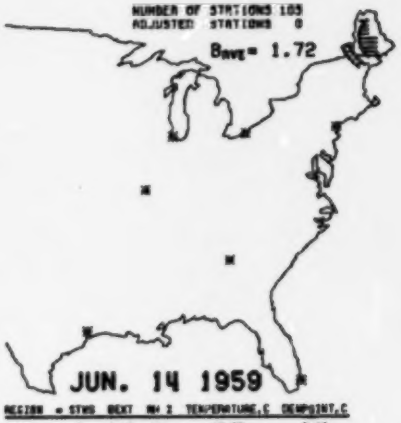


| REGION | # STNS | BEXT | RH % | TEMPERATURE,C | DEWPOINT,C |
|---|---|---|---|---|---|
| 1 | 9 | 9.08 | 81 | 10.77 | 7.88 |
| 2 | 11 | 1.62 | 38 | 16.26 | 2.21 |
| 3 | 20 | 1.57 | 53 | 20.07 | 9.10 |
| 4 | 14 | 1.57 | 43 | 25.76 | 11.06 |
| 5 | 28 | 1.68 | 49 | 25.82 | 11.87 |
| 6 | 11 | 1.41 | 48 | 24.86 | 11.30 |
| 7 | 10 | 1.78 | 51 | 28.71 | 10.78 |

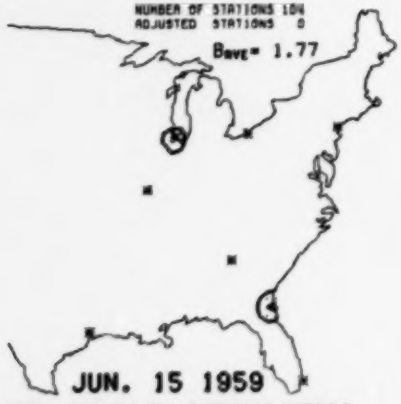


| REGION | # STNS | BEXT | RH % | TEMPERATURE,C | DEWPOINT,C |
|---|---|---|---|---|---|
| 1 | 9 | 1.85 | 79 | 11.32 | 8.77 |
| 2 | 12 | 1.63 | 86 | 10.88 | 1.57 |
| 3 | 20 | 1.93 | 65 | 20.80 | 7.88 |
| 4 | 14 | 1.68 | 43 | 28.12 | 14.95 |
| 5 | 26 | 1.77 | 62 | 26.93 | 12.26 |
| 6 | 11 | 1.52 | 66 | 27.26 | 13.53 |
| 7 | 10 | 1.77 | 52 | 28.10 | 17.78 |

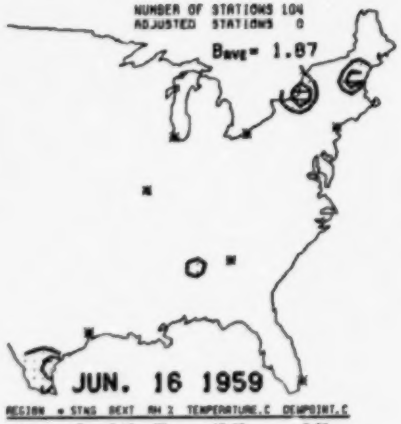


| REGION | # STNS | BEXT | RH % | TEMPERATURE,C | DEWPOINT,C |
|---|---|---|---|---|---|
| 1 | 9 | 2.48 | 78 | 19.88 | 8.55 |
| 2 | 12 | 2.38 | 67 | 15.68 | 6.33 |
| 3 | 20 | 1.78 | 57 | 23.71 | 7.58 |
| 4 | 14 | 1.63 | 48 | 28.46 | 10.58 |
| 5 | 26 | 1.78 | 48 | 27.43 | 16.85 |
| 6 | 11 | 1.75 | 62 | 28.18 | 16.78 |
| 7 | 10 | 2.08 | 52 | 30.20 | 18.18 |

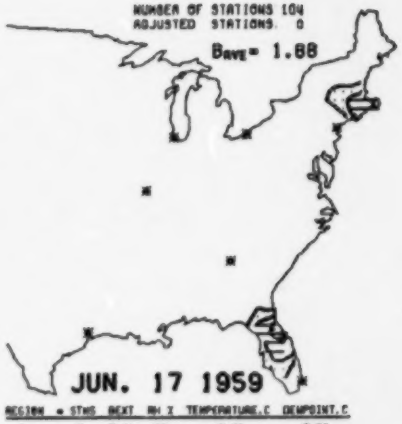


| REGION | # STNS | BEXT | RH % | TEMPERATURE,C | DEWPOINT,C |
|---|---|---|---|---|---|
| 1 | 9 | 9.11 | 68 | 12.81 | 9.88 |
| 2 | 12 | 1.88 | 81 | 16.81 | 8.32 |
| 3 | 20 | 1.65 | 42 | 21.85 | 8.18 |
| 4 | 14 | 1.76 | 43 | 27.89 | 19.58 |
| 5 | 26 | 2.36 | 57 | 26.79 | 16.88 |
| 6 | 11 | 1.81 | 41 | 28.37 | 14.08 |
| 7 | 10 | 1.84 | 46 | 31.78 | 18.08 |



CAPITA

| REGION | STNS | BEXT | RH % | TEMPERATURE,C | DEWPOINT,C |
|---|---|---|---|---|---|
| 1 | 9 | 4.04 | 61 | 14.88 | 11.21 |
| 2 | 11 | 1.62 | 53 | 18.53 | 8.43 |
| 3 | 20 | 2.16 | 44 | 21.32 | 8.03 |
| 4 | 14 | 1.88 | 60 | 24.70 | 18.10 |
| 5 | 26 | 2.60 | 57 | 23.87 | 14.60 |
| 6 | 11 | 1.90 | 41 | 28.88 | 12.41 |
| 7 | 18 | 1.76 | 41 | 32.90 | 18.88 |

| REGION | STNS | BEXT | RH % | TEMPERATURE,C | DEWPOINT,C |
|---|---|---|---|---|---|
| 1 | 9 | 2.13 | 77 | 14.77 | 10.88 |
| 2 | 12 | 2.08 | 58 | 20.45 | 11.88 |
| 3 | 20 | 1.88 | 39 | 24.27 | 9.57 |
| 4 | 14 | 2.13 | 62 | 28.28 | 15.31 |
| 5 | 26 | 2.12 | 51 | 27.04 | 15.68 |
| 6 | 11 | 2.23 | 41 | 28.58 | 12.06 |
| 7 | 18 | 1.82 | 48 | 31.80 | 17.42 |

| REGION | STNS | BEXT | RH % | TEMPERATURE,C | DEWPOINT,C |
|---|---|---|---|---|---|
| 1 | 9 | 1.22 | 48 | 24.77 | 13.21 |
| 2 | 12 | 1.82 | 50 | 26.38 | 14.08 |
| 3 | 20 | 2.29 | 43 | 28.21 | 13.24 |
| 4 | 14 | 1.57 | 48 | 28.14 | 18.88 |
| 5 | 26 | 2.41 | 49 | 29.07 | 16.74 |
| 6 | 11 | 2.28 | 48 | 28.02 | 13.12 |
| 7 | 18 | 2.15 | 48 | 30.85 | 18.12 |

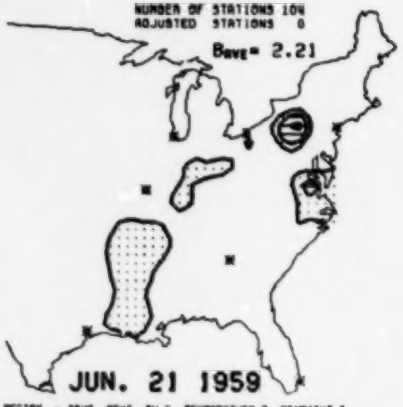


| REGION | STNS | BEXT | RH % | TEMPERATURE,C | DEWPOINT,C |
|---|---|---|---|---|---|
| 1 | 9 | 1.28 | 58 | 24.33 | 14.88 |
| 2 | 12 | 2.46 | 47 | 25.87 | 13.33 |
| 3 | 20 | 2.15 | 38 | 28.31 | 12.49 |
| 4 | 14 | 1.88 | 61 | 24.59 | 16.18 |
| 5 | 26 | 2.38 | 51 | 30.03 | 18.60 |
| 6 | 11 | 2.18 | 39 | 30.14 | 14.64 |
| 7 | 18 | 2.38 | 48 | 31.76 | 18.43 |

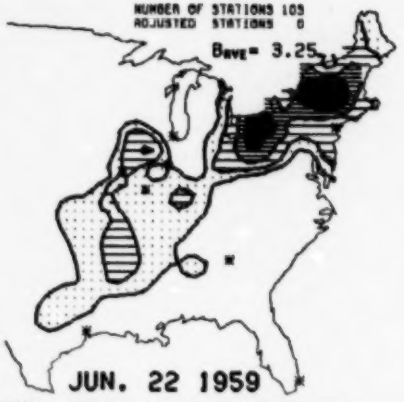


| REGION | STNS | BEXT | RH % | TEMPERATURE,C | DEWPOINT,C |
|---|---|---|---|---|---|
| 1 | 9 | 4.72 | 81 | 20.77 | 17.33 |
| 2 | 11 | 6.73 | 71 | 23.83 | 17.97 |
| 3 | 20 | 4.10 | 65 | 22.63 | 15.21 |
| 4 | 14 | 1.75 | 52 | 20.47 | 8.81 |
| 5 | 26 | 2.21 | 55 | 31.00 | 20.63 |
| 6 | 11 | 2.58 | 47 | 30.14 | 17.87 |
| 7 | 18 | 2.52 | 61 | 28.71 | 18.71 |

| REGION | STNS | BEXT | RH % | TEMPERATURE,C | DEWPOINT,C |
|---|---|---|---|---|---|
| 1 | 9 | 1.40 | 44 | 24.00 | 10.88 |
| 2 | 12 | 1.92 | 45 | 23.83 | 11.18 |
| 3 | 20 | 2.28 | 44 | 23.43 | 10.05 |
| 4 | 14 | 2.03 | 55 | 23.52 | 13.32 |
| 5 | 26 | 2.24 | 55 | 30.16 | 18.73 |
| 6 | 11 | 4.43 | 61 | 29.49 | 20.90 |
| 7 | 18 | 1.88 | 63 | 29.62 | 20.88 |

CAPITA

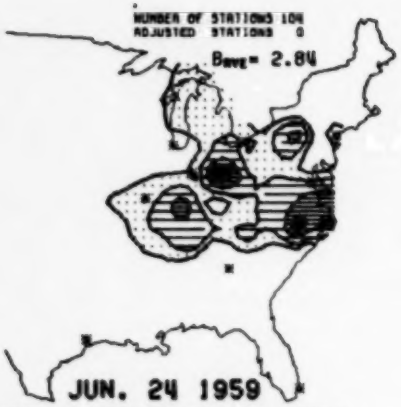


| REGION | STNS | BEXT | RH % | TEMPERATURE,C | DEWPOINT,C |
|---|---|---|---|---|---|
| 1 | 5 | 1.20 | 40 | 21.39 | 9.77 |
| 2 | 12 | 2.00 | 48 | 24.67 | 12.54 |
| 3 | 20 | 3.72 | 50 | 28.52 | 17.13 |
| 4 | 14 | 1.66 | 60 | 28.84 | 17.46 |
| 5 | 26 | 3.20 | 61 | 28.82 | 20.20 |
| 6 | 11 | 2.78 | 74 | 28.81 | 21.38 |
| 7 | 18 | 1.77 | 81 | 29.62 | 20.82 |

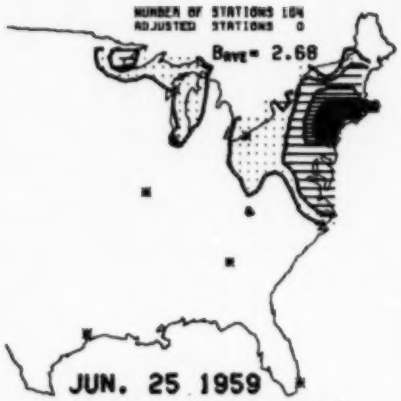


| REGION | STNS | BEXT | RH % | TEMPERATURE,C | DEWPOINT,C |
|---|---|---|---|---|---|
| 1 | 5 | 4.00 | 70 | 20.00 | 14.00 |
| 2 | 12 | 6.76 | 77 | 23.74 | 18.30 |
| 3 | 20 | 2.68 | 59 | 28.49 | 19.55 |
| 4 | 14 | 1.66 | 61 | 27.37 | 18.60 |
| 5 | 26 | 2.40 | 57 | 30.27 | 20.63 |
| 6 | 11 | 2.05 | 62 | 29.28 | 21.15 |
| 7 | 18 | 1.69 | 68 | 28.12 | 21.17 |

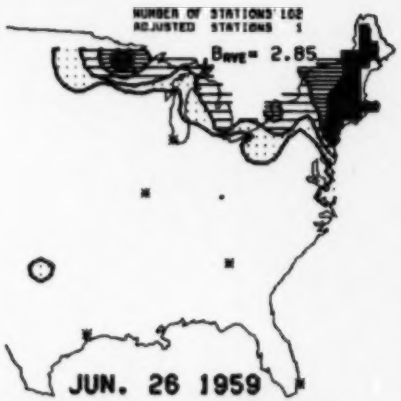


| REGION | STNS | BEXT | RH % | TEMPERATURE,C | DEWPOINT,C |
|---|---|---|---|---|---|
| 1 | 5 | 9.20 | 80 | 18.32 | 17.21 |
| 2 | 11 | 6.06 | 68 | 27.62 | 21.20 |
| 3 | 20 | 2.43 | 64 | 29.21 | 21.60 |
| 4 | 14 | 2.25 | 64 | 27.01 | 19.32 |
| 5 | 26 | 1.77 | 62 | 32.05 | 20.63 |
| 6 | 10 | 1.83 | 58 | 30.18 | 20.71 |
| 7 | 18 | 1.85 | 65 | 28.61 | 20.88 |

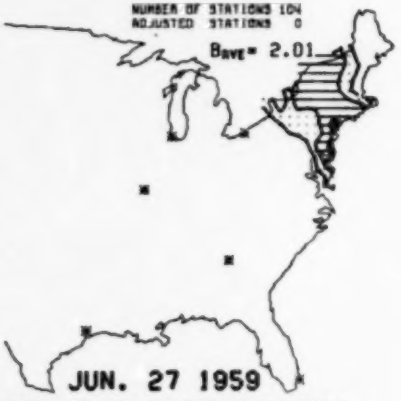


| REGION | STNS | BEXT | RH % | TEMPERATURE,C | DEWPOINT,C |
|---|---|---|---|---|---|
| 1 | 5 | 3.42 | 82 | 18.10 | 15.00 |
| 2 | 12 | 4.54 | 63 | 28.74 | 20.96 |
| 3 | 20 | 1.73 | 55 | 30.60 | 20.41 |
| 4 | 14 | 1.63 | 64 | 27.01 | 19.47 |
| 5 | 26 | 1.81 | 48 | 32.00 | 20.50 |
| 6 | 11 | 1.48 | 51 | 31.99 | 20.65 |
| 7 | 18 | 1.67 | 57 | 30.55 | 20.79 |

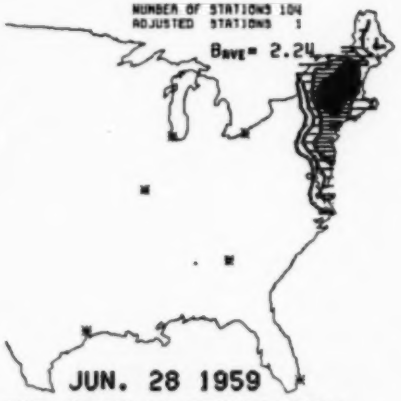


| REGION | STNS | BEXT | RH % | TEMPERATURE,C | DEWPOINT,C |
|---|---|---|---|---|---|
| 1 | 5 | 8.00 | 87 | 17.55 | 15.44 |
| 2 | 12 | 5.05 | 65 | 28.51 | 21.19 |
| 3 | 20 | 1.73 | 59 | 30.71 | 21.68 |
| 4 | 14 | 1.54 | 57 | 29.86 | 14.12 |
| 5 | 26 | 2.07 | 48 | 33.27 | 20.93 |
| 6 | 11 | 1.84 | 49 | 32.67 | 20.55 |
| 7 | 18 | 1.58 | 56 | 30.72 | 20.78 |

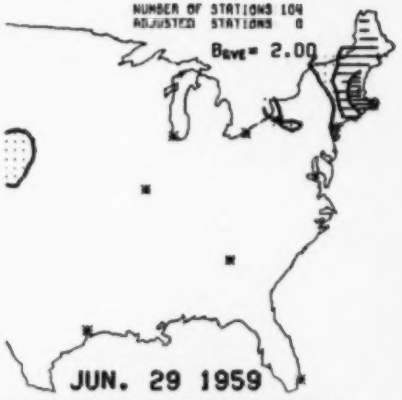


| REGION | STNS | BEXT | RH % | TEMPERATURE,C | DEWPOINT,C |
|---|---|---|---|---|---|
| 1 | 5 | 5.70 | 72 | 25.44 | 18.00 |
| 2 | 12 | 2.64 | 57 | 32.63 | 22.81 |
| 3 | 20 | 2.00 | 56 | 28.80 | 18.96 |
| 4 | 14 | 1.95 | 73 | 15.30 | 10.15 |
| 5 | 26 | 1.73 | 44 | 34.60 | 20.38 |
| 6 | 11 | 1.53 | 47 | 33.38 | 20.55 |
| 7 | 18 | 1.62 | 56 | 30.58 | 20.88 |

CAPITA

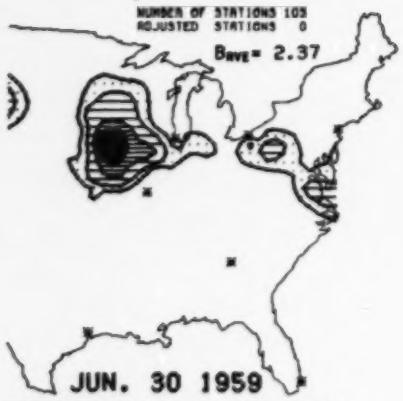


| REGION | # STNS | BEXT | RH % | TEMPERATURE,C | DEWPOINT,C |
|---|---|---|---|---|---|
| 1 | 5 | 1.18 | 57 | 29.39 | 12.77 |
| 2 | 11 | 2.16 | 48 | 30.20 | 17.72 |
| 3 | 20 | 2.05 | 54 | 24.05 | 16.43 |
| 4 | 14 | 3.24 | 77 | 18.14 | 11.58 |
| 5 | 28 | 2.24 | 48 | 34.57 | 20.08 |
| 6 | 11 | 1.81 | 48 | 35.68 | 20.08 |
| 7 | 18 | 1.82 | 56 | 30.44 | 20.30 |

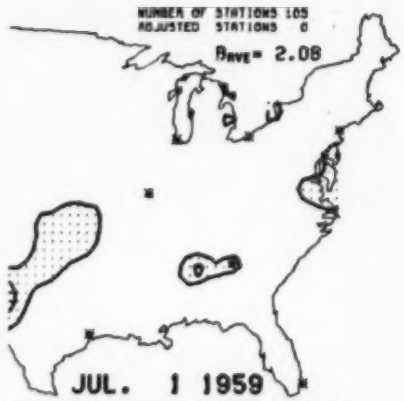


| REGION | # STNS | BEXT | RH % | TEMPERATURE,C | DEWPOINT,C |
|---|---|---|---|---|---|
| 1 | 5 | 1.20 | 48 | 20.77 | 9.77 |
| 2 | 12 | 2.22 | 57 | 26.80 | 17.45 |
| 3 | 20 | 2.18 | 71 | 23.69 | 17.74 |
| 4 | 14 | 1.57 | 53 | 19.08 | 9.20 |
| 5 | 26 | 2.51 | 53 | 32.08 | 21.32 |
| 6 | 11 | 2.01 | 54 | 32.52 | 21.76 |
| 7 | 18 | 2.24 | 68 | 27.60 | 19.40 |

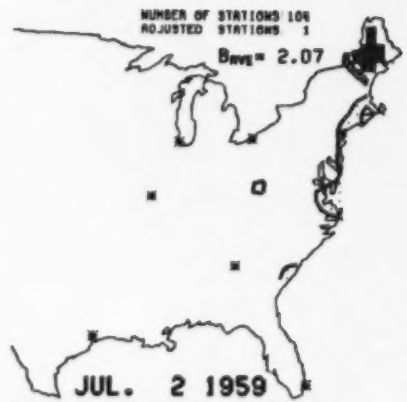


| REGION | # STNS | BEXT | RH % | TEMPERATURE,C | DEWPOINT,C |
|---|---|---|---|---|---|
| 1 | 5 | 9.88 | 77 | 22.44 | 18.10 |
| 2 | 12 | 2.31 | 56 | 24.81 | 14.00 |
| 3 | 20 | 1.63 | 48 | 22.35 | 10.82 |
| 4 | 14 | 1.54 | 47 | 24.47 | 12.37 |
| 5 | 26 | 2.17 | 65 | 31.96 | 21.20 |
| 6 | 11 | 1.93 | 58 | 27.28 | 18.27 |
| 7 | 18 | 1.89 | 58 | 28.64 | 18.06 |

| REGION | # STNS | BEXT | RH % | TEMPERATURE,C | DEWPOINT,C |
|---|---|---|---|---|---|
| 1 | 5 | 1.22 | 45 | 29.99 | 11.21 |
| 2 | 12 | 1.66 | 38 | 26.82 | 11.01 |
| 3 | 20 | 1.63 | 41 | 28.57 | 12.18 |
| 4 | 14 | 1.87 | 50 | 27.93 | 16.10 |
| 5 | 26 | 2.18 | 60 | 28.09 | 19.41 |
| 6 | 11 | 2.23 | 50 | 28.68 | 17.21 |
| 7 | 18 | 1.79 | 52 | 30.82 | 18.38 |

| REGION | # STNS | BEXT | RH % | TEMPERATURE,C | DEWPOINT,C |
|---|---|---|---|---|---|
| 1 | 5 | 1.19 | 38 | 27.33 | 10.88 |
| 2 | 11 | 1.58 | 38 | 28.27 | 12.57 |
| 3 | 20 | 2.55 | 45 | 27.38 | 13.94 |
| 4 | 14 | 1.60 | 58 | 24.07 | 15.39 |
| 5 | 26 | 1.04 | 55 | 27.94 | 17.47 |
| 6 | 11 | 1.99 | 54 | 29.28 | 18.88 |
| 7 | 18 | 1.03 | 48 | 31.78 | 18.80 |

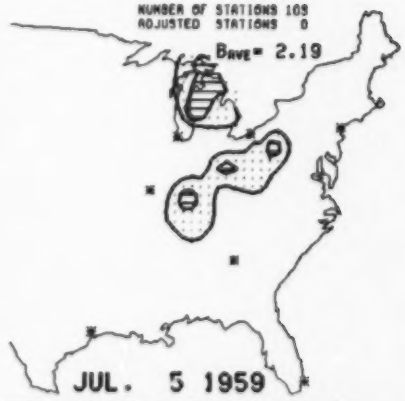


| REGION | # STNS | BEXT | RH % | TEMPERATURE,C | DEWPOINT,C |
|---|---|---|---|---|---|
| 1 | 5 | 1.87 | 42 | 27.88 | 13.77 |
| 2 | 12 | 2.04 | 53 | 26.24 | 15.41 |
| 3 | 19 | 2.65 | 54 | 27.47 | 18.88 |
| 4 | 14 | 1.68 | 48 | 23.72 | 11.97 |
| 5 | 26 | 1.82 | 55 | 28.52 | 18.35 |
| 6 | 11 | 2.38 | 63 | 27.92 | 19.89 |
| 7 | 18 | 1.74 | 58 | 29.85 | 19.82 |

CAPITA

| REGION | STNS | BEXT | RH % | TEMPERATURE,C | DEWPOINT,C |
|---|---|---|---|---|---|
| 1 | 5 | 2.38 | 88 | 29.88 | 17.88 |
| 2 | 12 | 2.45 | 88 | 29.46 | 17.26 |
| 3 | 20 | 1.87 | 43 | 24.99 | 11.48 |
| 4 | 14 | 1.54 | 43 | 28.82 | 19.16 |
| 5 | 26 | 1.65 | 60 | 28.82 | 19.86 |
| 6 | 11 | 2.27 | 54 | 29.74 | 19.39 |
| 7 | 18 | 1.78 | 67 | 30.84 | 20.72 |

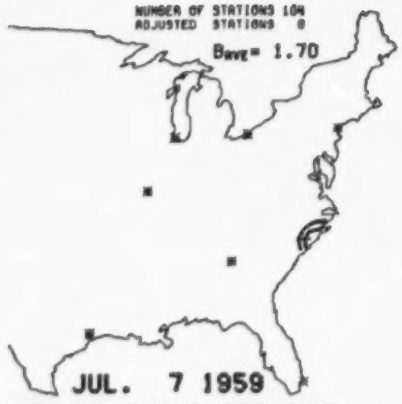


| REGION | STNS | BEXT | RH % | TEMPERATURE,C | DEWPOINT,C |
|---|---|---|---|---|---|
| 1 | 5 | 1.18 | 48 | 29.88 | 10.89 |
| 2 | 12 | 1.54 | 42 | 24.39 | 10.18 |
| 3 | 20 | 1.57 | 37 | 28.74 | 10.53 |
| 4 | 14 | 1.57 | 53 | 28.88 | 18.17 |
| 5 | 26 | 1.88 | 46 | 30.12 | 18.89 |
| 6 | 11 | 1.87 | 40 | 31.20 | 15.70 |
| 7 | 18 | 1.74 | 63 | 31.48 | 20.88 |

| REGION | STNS | BEXT | RH % | TEMPERATURE,C | DEWPOINT,C |
|---|---|---|---|---|---|
| 1 | 5 | 1.18 | 38 | 28.21 | 11.88 |
| 2 | 11 | 1.71 | 34 | 28.27 | 10.95 |
| 3 | 20 | 1.82 | 38 | 28.98 | 14.52 |
| 4 | 14 | 1.73 | 58 | 24.58 | 15.10 |
| 5 | 26 | 1.72 | 48 | 29.43 | 16.83 |
| 6 | 11 | 1.71 | 41 | 32.02 | 18.56 |
| 7 | 18 | 1.87 | 48 | 32.01 | 18.78 |

| REGION | STNS | BEXT | RH % | TEMPERATURE,C | DEWPOINT,C |
|---|---|---|---|---|---|
| 1 | 5 | 1.48 | 58 | 29.60 | 19.21 |
| 2 | 12 | 2.15 | 48 | 28.07 | 16.75 |
| 3 | 20 | 1.78 | 43 | 27.35 | 13.49 |
| 4 | 14 | 1.54 | 50 | 26.10 | 7.21 |
| 5 | 26 | 2.38 | 61 | 29.22 | 20.57 |
| 6 | 11 | 1.51 | 46 | 32.06 | 18.27 |
| 7 | 18 | 1.77 | 61 | 28.67 | 19.09 |

| REGION | STNS | BEXT | RH % | TEMPERATURE,C | DEWPOINT,C |
|---|---|---|---|---|---|
| 1 | 5 | 3.28 | 58 | 27.88 | 17.88 |
| 2 | 12 | 3.28 | 62 | 25.73 | 17.36 |
| 3 | 20 | 1.[illegible] | 37 | 27.49 | 11.58 |
| 4 | 14 | 1.[illegible] | 38 | 25.82 | 10.50 |
| 5 | 26 | 2.95 | 62 | 29.48 | 20.63 |
| 6 | 11 | 3.06 | 57 | 28.17 | 18.12 |
| 7 | 18 | 1.84 | 59 | 30.55 | 18.75 |

| REGION | STNS | BEXT | RH % | TEMPERATURE,C | DEWPOINT,C |
|---|---|---|---|---|---|
| 1 | 5 | 1.28 | 63 | 25.88 | 17.88 |
| 2 | 12 | 1.61 | 48 | 27.72 | 15.13 |
| 3 | 20 | 1.65 | 48 | 24.68 | 12.88 |
| 4 | 14 | 1.54 | 58 | 24.28 | 8.88 |
| 5 | 26 | 2.76 | 67 | 27.47 | 20.29 |
| 6 | 11 | 2.32 | 48 | 29.28 | 18.88 |
| 7 | 18 | 1.68 | 48 | 31.52 | 18.08 |

CAPITA

| REGION | STNS | BEXT | RH % | TEMPERATURE,C | DEWPOINT,C |
|---|---|---|---|---|---|
| 1 | 5 | 3.70 | 71 | 24.90 | 18.94 |
| 2 | 11 | 3.27 | 66 | 25.70 | 18.38 |
| 3 | 20 | 1.72 | 41 | 24.85 | 9.74 |
| 4 | 14 | 1.84 | 42 | 25.87 | 11.82 |
| 5 | 26 | 2.64 | 72 | 26.81 | 21.02 |
| 6 | 11 | 1.71 | 48 | 29.44 | 18.81 |
| 7 | 18 | 1.74 | 50 | 30.24 | 18.53 |

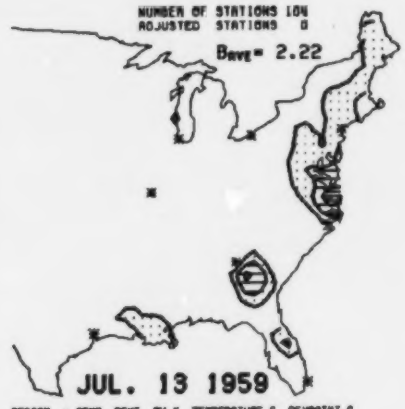


| REGION | STNS | BEXT | RH % | TEMPERATURE,C | DEWPOINT,C |
|---|---|---|---|---|---|
| 1 | 5 | 2.83 | 66 | 26.21 | 18.88 |
| 2 | 12 | 2.86 | 53 | 27.12 | 18.29 |
| 3 | 20 | 1.73 | 38 | 28.80 | 10.94 |
| 4 | 14 | 1.87 | 50 | 27.17 | 18.96 |
| 5 | 26 | 2.70 | 66 | 28.13 | 20.97 |
| 6 | 11 | 2.04 | 47 | 30.26 | 17.27 |
| 7 | 18 | 1.70 | 58 | 30.27 | 18.60 |

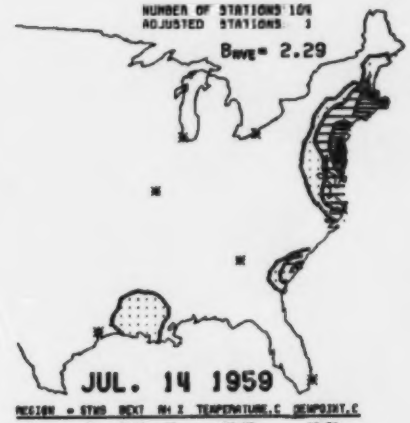


| REGION | STNS | BEXT | RH % | TEMPERATURE,C | DEWPOINT,C |
|---|---|---|---|---|---|
| 1 | 5 | 4.45 | 88 | 24.22 | 18.88 |
| 2 | 12 | 4.58 | 67 | 24.38 | 18.88 |
| 3 | 20 | 1.82 | 57 | 27.88 | 11.88 |
| 4 | 14 | 1.77 | 58 | 25.94 | 18.34 |
| 5 | 26 | 2.43 | 68 | 27.38 | 20.88 |
| 6 | 11 | 1.94 | 51 | 29.74 | 18.38 |
| 7 | 18 | 1.81 | 63 | 30.88 | 18.82 |

| REGION | STNS | BEXT | RH % | TEMPERATURE,C | DEWPOINT,C |
|---|---|---|---|---|---|
| 1 | 5 | 5.04 | 73 | 22.10 | 18.32 |
| 2 | 12 | 4.25 | 88 | 24.40 | 18.05 |
| 3 | 20 | 2.85 | 40 | 28.71 | 13.68 |
| 4 | 14 | 2.15 | 50 | 25.82 | 18.54 |
| 5 | 26 | 2.38 | 78 | 27.23 | 21.04 |
| 6 | 11 | 2.28 | 50 | 30.60 | 18.68 |
| 7 | 18 | 2.01 | 58 | 28.30 | 19.88 |

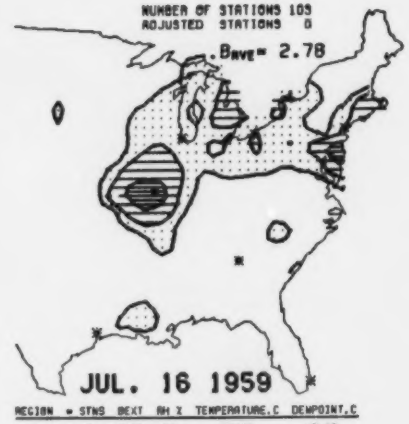


| REGION | STNS | BEXT | RH % | TEMPERATURE,C | DEWPOINT,C |
|---|---|---|---|---|---|
| 1 | 5 | 2.70 | 82 | 24.10 | 18.10 |
| 2 | 11 | 3.70 | 58 | 25.70 | 16.30 |
| 3 | 20 | 3.59 | 43 | 29.57 | 15.44 |
| 4 | 14 | 2.84 | 60 | 26.28 | 17.77 |
| 5 | 26 | 2.52 | 68 | 27.77 | 21.17 |
| 6 | 11 | 1.85 | 58 | 29.59 | 20.09 |
| 7 | 18 | 1.87 | 53 | 30.90 | 19.88 |

| REGION | STNS | BEXT | RH % | TEMPERATURE,C | DEWPOINT,C |
|---|---|---|---|---|---|
| 1 | 5 | 1.81 | 48 | 28.90 | 15.88 |
| 2 | 12 | 4.92 | 49 | 28.74 | 16.66 |
| 3 | 20 | 4.13 | 54 | 28.88 | 18.35 |
| 4 | 14 | 3.87 | 63 | 25.55 | 17.13 |
| 5 | 26 | 2.48 | 66 | 28.38 | 21.12 |
| 6 | 11 | 2.58 | 65 | 28.83 | 21.28 |
| 7 | 18 | 1.81 | 54 | 31.28 | 20.38 |

CAPITA

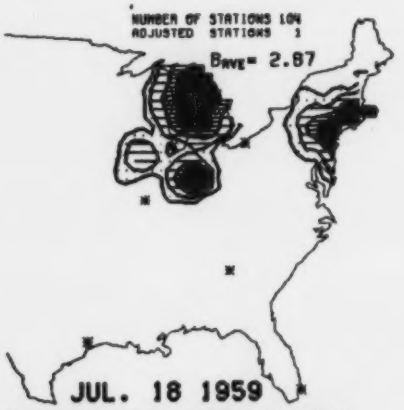


| REGION | # STNS | BEXT | RH % | TEMPERATURE,C | DEWPOINT,C |
|---|---|---|---|---|---|
| 1 | 5 | 4.87 | 47 | 28.00 | 17.10 |
| 2 | 12 | 5.06 | 57 | 28.55 | 19.11 |
| 3 | 20 | 4.42 | 75 | 25.25 | 20.00 |
| 4 | 14 | 1.88 | 48 | 26.88 | 19.38 |
| 5 | 26 | 2.05 | 68 | 28.83 | 21.00 |
| 6 | 11 | 2.08 | 63 | 29.84 | 21.48 |
| 7 | 18 | 1.71 | 58 | 30.27 | 20.27 |

| REGION | # STNS | BEXT | RH % | TEMPERATURE,C | DEWPOINT,C |
|---|---|---|---|---|---|
| 1 | 5 | 3.48 | 70 | 27.10 | 20.77 |
| 2 | 12 | 2.84 | 68 | 26.08 | 20.07 |
| 3 | 20 | 2.38 | 62 | 25.27 | 17.13 |
| 4 | 14 | 1.53 | 48 | 28.28 | 11.87 |
| 5 | 26 | 1.72 | 66 | 26.95 | 22.32 |
| 6 | 11 | 2.08 | 85 | 28.88 | 20.95 |
| 7 | 18 | 1.84 | 86 | 27.84 | 20.23 |

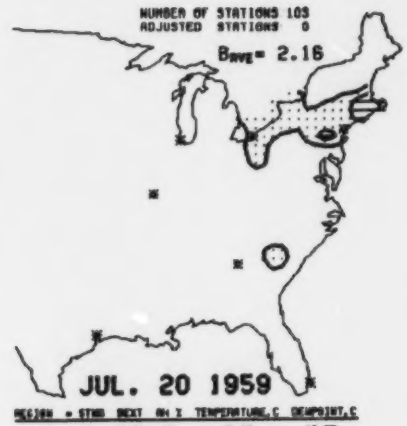


| REGION | # STNS | BEXT | RH % | TEMPERATURE,C | DEWPOINT,C |
|---|---|---|---|---|---|
| 1 | 5 | 2.78 | 88 | 25.32 | 19.77 |
| 2 | 11 | 3.28 | 78 | 25.14 | 21.10 |
| 3 | 20 | 2.21 | 83 | 28.48 | 19.85 |
| 4 | 14 | 1.84 | 48 | 28.20 | 14.88 |
| 5 | 26 | 2.07 | 78 | 28.45 | 22.28 |
| 6 | 11 | 2.18 | 58 | 25.84 | 18.48 |
| 7 | 18 | 1.78 | 62 | 28.50 | 20.84 |

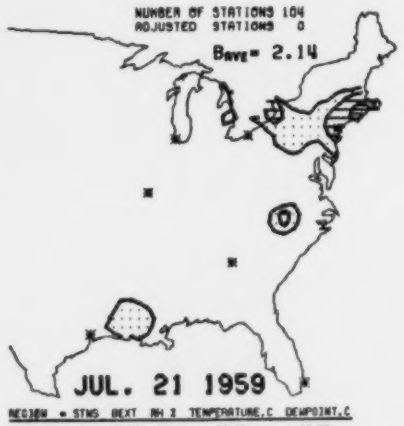


| REGION | # STNS | BEXT | RH % | TEMPERATURE,C | DEWPOINT,C |
|---|---|---|---|---|---|
| 1 | 5 | 3.10 | 70 | 25.00 | 19.00 |
| 2 | 12 | 3.01 | 61 | 29.09 | 19.00 |
| 3 | 20 | 2.00 | 46 | 28.55 | 15.05 |
| 4 | 14 | 1.66 | 50 | 27.03 | 16.22 |
| 5 | 26 | 2.16 | 71 | 28.32 | 22.48 |
| 6 | 11 | 1.73 | 55 | 30.60 | 20.06 |
| 7 | 18 | 1.86 | 81 | 29.97 | 20.75 |

| REGION | # STNS | BEXT | RH % | TEMPERATURE,C | DEWPOINT,C |
|---|---|---|---|---|---|
| 1 | 5 | 2.88 | 54 | 29.80 | 19.77 |
| 2 | 12 | 3.08 | 61 | 28.76 | 20.36 |
| 3 | 20 | 2.79 | 54 | 29.07 | 18.71 |
| 4 | 14 | 1.76 | 56 | 27.85 | 17.81 |
| 5 | 26 | 2.12 | 69 | 28.80 | 22.40 |
| 6 | 11 | 2.06 | 64 | 29.44 | 21.81 |
| 7 | 18 | 1.84 | 60 | 30.37 | 21.09 |

| REGION | # STNS | BEXT | RH % | TEMPERATURE,C | DEWPOINT,C |
|---|---|---|---|---|---|
| 1 | 5 | 5.76 | 55 | 28.88 | 19.88 |
| 2 | 12 | 3.97 | 57 | 30.41 | 20.92 |
| 3 | 20 | 3.08 | 78 | 25.49 | 21.32 |
| 4 | 14 | 1.84 | 45 | 28.48 | 14.98 |
| 5 | 26 | 1.73 | 61 | 30.36 | 21.70 |
| 6 | 11 | 2.82 | 67 | 28.68 | 21.48 |
| 7 | 18 | 1.88 | 62 | 31.70 | 20.98 |

CAPITA

| REGION | # STNS | BEXT | RH % | TEMPERATURE,C | DEWPOINT,C |
|---|---|---|---|---|---|
| 1 | 5 | 3.22 | 60 | 28.21 | 21.44 |
| 2 | 11 | 1.96 | 60 | 29.54 | 20.96 |
| 3 | 20 | 2.03 | 58 | 28.77 | 17.71 |
| 4 | 14 | 1.57 | 58 | 28.38 | 12.81 |
| 5 | 26 | 1.66 | 58 | 30.95 | 21.76 |
| 6 | 11 | 2.18 | 60 | 28.22 | 21.58 |
| 7 | 18 | 1.78 | 66 | 30.20 | 19.70 |

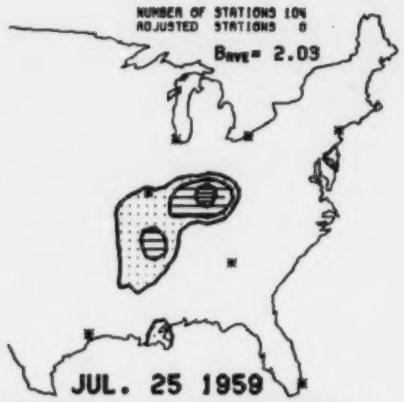


| REGION | # STNS | BEXT | RH % | TEMPERATURE,C | DEWPOINT,C |
|---|---|---|---|---|---|
| 1 | 5 | 1.28 | 50 | 25.88 | 14.44 |
| 2 | 12 | 1.78 | 54 | 24.90 | 14.80 |
| 3 | 20 | 1.75 | 58 | 22.88 | 14.18 |
| 4 | 14 | 1.87 | 49 | 28.52 | 15.11 |
| 5 | 26 | 1.87 | 61 | 30.21 | 21.93 |
| 6 | 11 | 3.00 | 67 | 28.17 | 21.15 |
| 7 | 18 | 1.80 | 57 | 29.48 | 19.57 |

| REGION | # STNS | BEXT | RH % | TEMPERATURE,C | DEWPOINT,C |
|---|---|---|---|---|---|
| 1 | 5 | 1.18 | 41 | 27.21 | 12.00 |
| 2 | 12 | 1.68 | 43 | 27.03 | 13.18 |
| 3 | 20 | 2.23 | 53 | 28.41 | 18.24 |
| 4 | 14 | 2.25 | 49 | 29.00 | 18.38 |
| 5 | 26 | 1.88 | 61 | 30.27 | 21.08 |
| 6 | 11 | 1.51 | 58 | 30.75 | 21.40 |
| 7 | 18 | 2.18 | 67 | 27.21 | 18.84 |

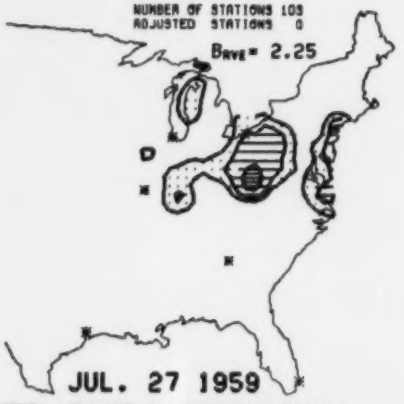


| REGION | # STNS | BEXT | RH % | TEMPERATURE,C | DEWPOINT,C |
|---|---|---|---|---|---|
| 1 | 5 | 1.18 | 38 | 28.88 | 13.88 |
| 2 | 12 | 3.37 | 60 | 29.55 | 16.70 |
| 3 | 20 | 3.07 | 61 | 26.98 | 18.57 |
| 4 | 14 | 1.73 | 58 | 30.19 | 17.57 |
| 5 | 26 | 2.27 | 63 | 29.75 | 21.77 |
| 6 | 11 | 1.47 | 52 | 31.61 | 20.39 |
| 7 | 18 | 1.75 | 58 | 29.47 | 20.20 |

| REGION | # STNS | BEXT | RH % | TEMPERATURE,C | DEWPOINT,C |
|---|---|---|---|---|---|
| 1 | 5 | 1.08 | 45 | 30.59 | 17.21 |
| 2 | 11 | 3.68 | 42 | 30.70 | 16.30 |
| 3 | 20 | 2.38 | 68 | 28.82 | 21.82 |
| 4 | 14 | 1.63 | 54 | 30.03 | 18.88 |
| 5 | 26 | 2.13 | 61 | 30.21 | 21.74 |
| 6 | 11 | 1.59 | 58 | 30.24 | 21.15 |
| 7 | 18 | 1.84 | 57 | 30.72 | 21.17 |

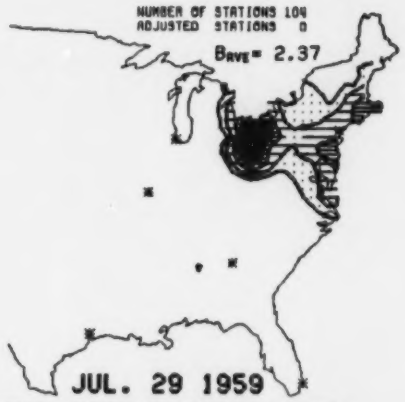


| REGION | # STNS | BEXT | RH % | TEMPERATURE,C | DEWPOINT,C |
|---|---|---|---|---|---|
| 1 | 5 | 4.03 | 48 | 31.88 | 18.21 |
| 2 | 12 | 4.45 | 62 | 30.06 | 18.98 |
| 3 | 20 | 3.83 | 67 | 29.10 | 22.21 |
| 4 | 14 | 1.57 | 53 | 28.38 | 17.41 |
| 5 | 26 | 2.30 | 58 | 31.88 | 22.55 |
| 6 | 11 | 1.77 | 54 | 32.07 | 21.66 |
| 7 | 18 | 1.53 | 58 | 31.88 | 21.07 |

CAPITA

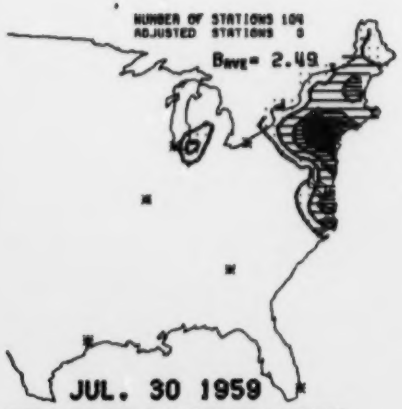


| REGION | STNS | BEXT | RH % | TEMPERATURE,C | DEWPOINT,C |
|---|---|---|---|---|---|
| 1 | 5 | 4.01 | 58 | 20.85 | 19.10 |
| 2 | 12 | 6.01 | 64 | 20.02 | 21.33 |
| 3 | 20 | 2.34 | 69 | 25.19 | 22.71 |
| 4 | 14 | 1.84 | 41 | 20.80 | 19.04 |
| 5 | 26 | 2.33 | 58 | 31.60 | 22.55 |
| 6 | 11 | 1.04 | 60 | 31.31 | 22.31 |
| 7 | 16 | 1.88 | 55 | 31.10 | 20.85 |

| REGION | STNS | BEXT | RH % | TEMPERATURE,C | DEWPOINT,C |
|---|---|---|---|---|---|
| 1 | 5 | 7.00 | 68 | 27.39 | 20.56 |
| 2 | 12 | 6.00 | 59 | 20.62 | 19.16 |
| 3 | 19 | 2.58 | 50 | 29.55 | 18.08 |
| 4 | 14 | 2.47 | 69 | 28.88 | 14.78 |
| 5 | 26 | 2.00 | 64 | 30.16 | 22.41 |
| 6 | 11 | 2.23 | 57 | 32.67 | 29.17 |
| 7 | 16 | 1.88 | 58 | 31.50 | 20.58 |

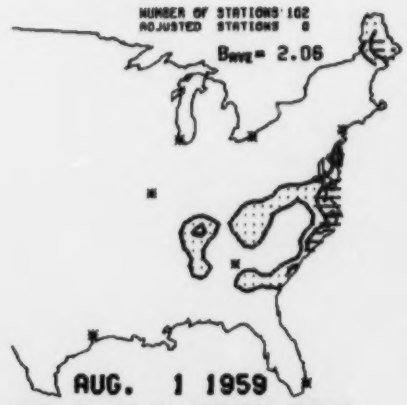


| REGION | STNS | BEXT | RH % | TEMPERATURE,C | DEWPOINT,C |
|---|---|---|---|---|---|
| 1 | 5 | 1.07 | 48 | 20.65 | 15.21 |
| 2 | 11 | 1.02 | 37 | 20.35 | 13.12 |
| 3 | 20 | 1.65 | 45 | 25.71 | 13.43 |
| 4 | 14 | 1.60 | 61 | 28.08 | 16.30 |
| 5 | 26 | 2.58 | 61 | 30.66 | 22.06 |
| 6 | 11 | 2.68 | 55 | 31.31 | 21.05 |
| 7 | 16 | 1.61 | 48 | 32.88 | 20.51 |

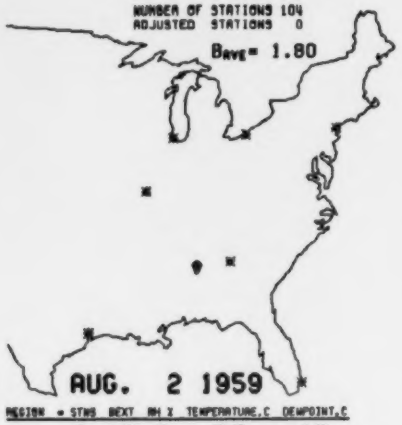


| REGION | STNS | BEXT | RH % | TEMPERATURE,C | DEWPOINT,C |
|---|---|---|---|---|---|
| 1 | 5 | 1.18 | 40 | 20.99 | 8.55 |
| 2 | 12 | 1.52 | 34 | 23.00 | 6.30 |
| 3 | 20 | 1.58 | 48 | 25.10 | 12.88 |
| 4 | 14 | 1.88 | 60 | 27.97 | 18.76 |
| 5 | 26 | 1.86 | 58 | 28.56 | 19.37 |
| 6 | 11 | 2.13 | 51 | 30.85 | 19.33 |
| 7 | 16 | 1.88 | 48 | 32.88 | 18.98 |

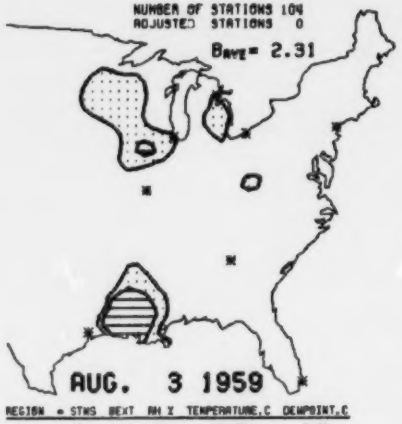


| REGION | STNS | BEXT | RH % | TEMPERATURE,C | DEWPOINT,C |
|---|---|---|---|---|---|
| 1 | 5 | 1.18 | 38 | 23.88 | 7.88 |
| 2 | 12 | 1.58 | 38 | 25.50 | 9.71 |
| 3 | 20 | 2.00 | 65 | 23.85 | 16.10 |
| 4 | 14 | 2.08 | 53 | 30.83 | 18.72 |
| 5 | 26 | 2.00 | 55 | 28.84 | 18.52 |
| 6 | 11 | 2.34 | 58 | 31.31 | 21.31 |
| 7 | 16 | 1.95 | 47 | 33.44 | 19.82 |

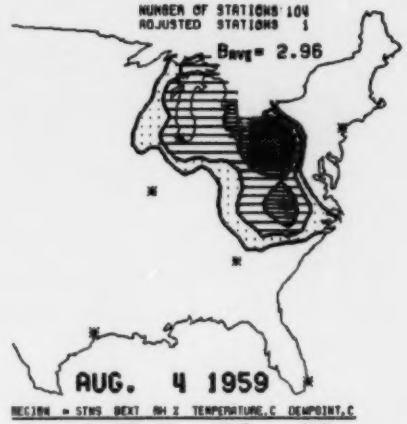


| REGION | STNS | BEXT | RH % | TEMPERATURE,C | DEWPOINT,C |
|---|---|---|---|---|---|
| 1 | 5 | 1.58 | 42 | 25.32 | 11.44 |
| 2 | 12 | 3.29 | 55 | 25.04 | 14.67 |
| 3 | 20 | 5.04 | 78 | 25.44 | 21.27 |
| 4 | 14 | 1.85 | 48 | 31.88 | 18.38 |
| 5 | 26 | 2.04 | 68 | 27.02 | 20.63 |
| 6 | 11 | 2.73 | 60 | 30.30 | 21.48 |
| 7 | 16 | 1.74 | 47 | 33.43 | 20.23 |

CAPITA

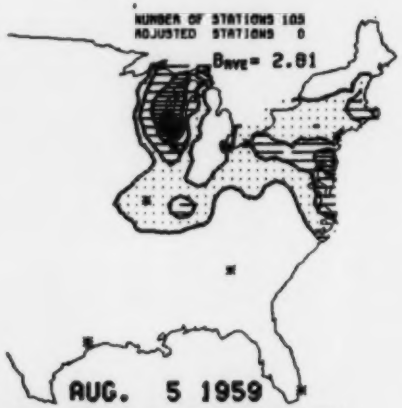


| REGION | # STNS | BEXT | RH % | TEMPERATURE,C | DEWPOINT,C |
|---|---|---|---|---|---|
| 1 | 9 | 3.36 | 74 | 18.00 | 19.77 |
| 2 | 11 | 3.81 | 70 | 20.54 | 18.76 |
| 3 | 20 | 3.83 | 65 | 27.16 | 19.71 |
| 4 | 14 | 1.73 | 60 | 28.00 | 18.20 |
| 5 | 26 | 2.63 | 60 | 28.63 | 20.00 |
| 6 | 11 | 2.85 | 64 | 29.54 | 21.00 |
| 7 | 18 | 1.67 | 47 | 30.12 | 20.00 |

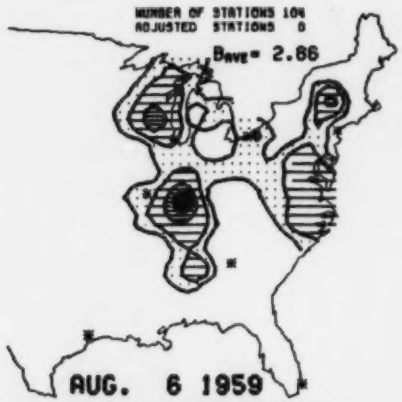


| REGION | # STNS | BEXT | RH % | TEMPERATURE,C | DEWPOINT,C |
|---|---|---|---|---|---|
| 1 | 9 | 1.41 | 60 | 22.77 | 14.10 |
| 2 | 12 | 2.00 | 66 | 21.61 | 14.67 |
| 3 | 20 | 3.97 | 64 | 27.55 | 19.05 |
| 4 | 14 | 1.00 | 64 | 26.51 | 17.01 |
| 5 | 26 | 2.00 | 60 | 28.27 | 20.42 |
| 6 | 11 | 2.93 | 67 | 29.23 | 22.18 |
| 7 | 18 | 1.63 | 48 | 32.00 | 20.72 |

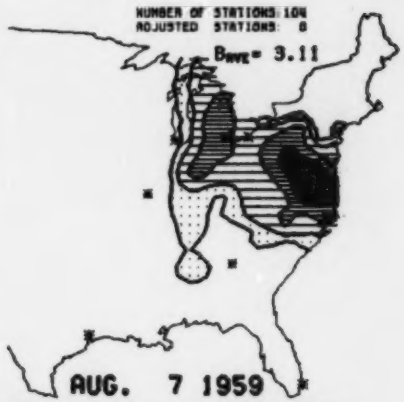


| REGION | # STNS | BEXT | RH % | TEMPERATURE,C | DEWPOINT,C |
|---|---|---|---|---|---|
| 1 | 9 | 1.07 | 60 | 22.21 | 10.10 |
| 2 | 12 | 3.40 | 55 | 25.38 | 15.27 |
| 3 | 20 | 4.38 | 75 | 23.09 | 18.91 |
| 4 | 14 | 1.54 | 54 | 22.81 | 12.86 |
| 5 | 26 | 3.81 | 67 | 28.67 | 21.76 |
| 6 | 11 | 2.95 | 70 | 27.77 | 22.97 |
| 7 | 18 | 1.72 | 50 | 32.00 | 21.20 |

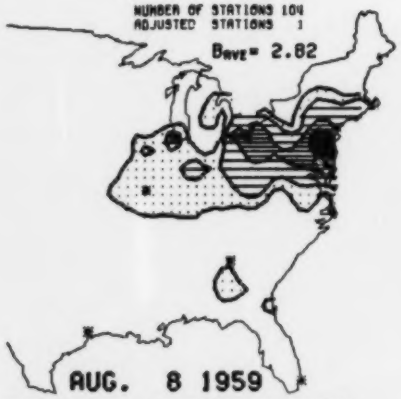


| REGION | # STNS | BEXT | RH % | TEMPERATURE,C | DEWPOINT,C |
|---|---|---|---|---|---|
| 1 | 9 | 2.16 | 50 | 25.66 | 16.00 |
| 2 | 12 | 5.62 | 70 | 23.79 | 17.77 |
| 3 | 20 | 3.85 | 60 | 22.94 | 17.02 |
| 4 | 14 | 1.71 | 50 | 23.16 | 13.72 |
| 5 | 26 | 3.25 | 71 | 28.75 | 22.70 |
| 6 | 11 | 2.23 | 59 | 27.62 | 18.78 |
| 7 | 18 | 1.72 | 48 | 30.00 | 18.50 |

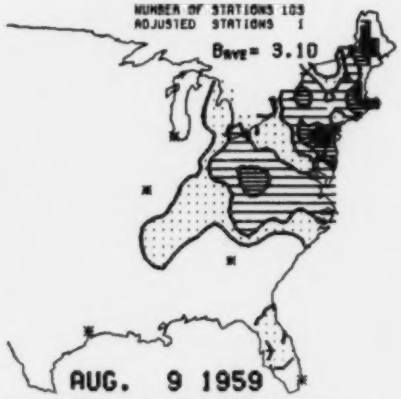


| REGION | # STNS | BEXT | RH % | TEMPERATURE,C | DEWPOINT,C |
|---|---|---|---|---|---|
| 1 | 9 | 7.11 | 70 | 22.99 | 18.58 |
| 2 | 11 | 5.02 | 74 | 24.23 | 19.08 |
| 3 | 20 | 3.04 | 63 | 23.13 | 15.69 |
| 4 | 14 | 1.57 | 47 | 28.34 | 13.48 |
| 5 | 26 | 3.45 | 65 | 28.15 | 20.87 |
| 6 | 11 | 3.35 | 58 | 27.21 | 17.82 |
| 7 | 18 | 1.67 | 48 | 29.85 | 17.77 |

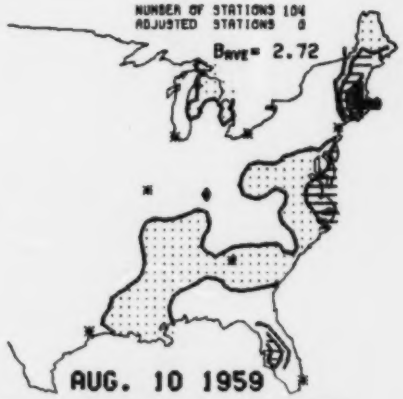


| REGION | # STNS | BEXT | RH % | TEMPERATURE,C | DEWPOINT,C |
|---|---|---|---|---|---|
| 1 | 9 | 6.20 | 65 | 20.00 | 17.00 |
| 2 | 12 | 2.44 | 58 | 25.55 | 16.57 |
| 3 | 20 | 2.28 | 56 | 24.05 | 15.44 |
| 4 | 14 | 1.84 | 45 | 27.40 | 14.00 |
| 5 | 26 | 3.17 | 55 | 29.41 | 19.22 |
| 6 | 11 | 2.92 | 47 | 28.42 | 18.00 |
| 7 | 18 | 1.82 | 48 | 30.17 | 17.00 |

CAPITA

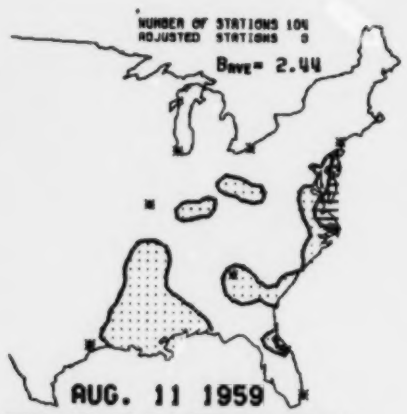


| REGION | # STNS | BEXT | RH % | TEMPERATURE,C | DEWPOINT,C |
|---|---|---|---|---|---|
| 1 | 5 | 1.72 | 58 | 26.66 | 18.06 |
| 2 | 12 | 2.75 | 48 | 27.77 | 15.58 |
| 3 | 20 | 2.25 | 54 | 27.65 | 17.55 |
| 4 | 14 | 1.67 | 66 | 30.15 | 15.00 |
| 5 | 26 | 2.06 | 64 | 28.61 | 18.07 |
| 6 | 11 | 2.72 | 48 | 29.94 | 16.91 |
| 7 | 18 | 2.10 | 47 | 31.14 | 18.36 |

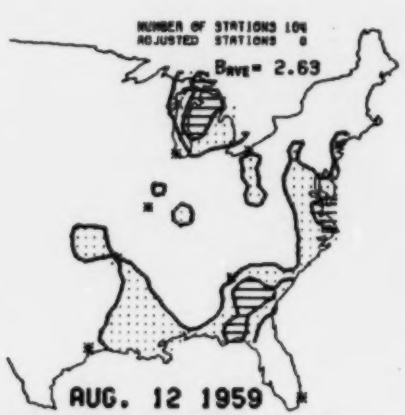


| REGION | # STNS | BEXT | RH % | TEMPERATURE,C | DEWPOINT,C |
|---|---|---|---|---|---|
| 1 | 5 | 1.31 | 68 | 29.10 | 19.46 |
| 2 | 12 | 2.88 | 42 | 29.84 | 15.78 |
| 3 | 20 | 2.67 | 54 | 29.48 | 19.24 |
| 4 | 14 | 1.88 | 68 | 28.67 | 18.84 |
| 5 | 26 | 2.02 | 66 | 29.88 | 19.78 |
| 6 | 11 | 2.42 | 47 | 31.10 | 18.22 |
| 7 | 18 | 2.26 | 48 | 31.68 | 18.88 |

| REGION | # STNS | BEXT | RH % | TEMPERATURE,C | DEWPOINT,C |
|---|---|---|---|---|---|
| 1 | 5 | 3.15 | 66 | 30.46 | 18.88 |
| 2 | 11 | 3.64 | 53 | 30.38 | 18.86 |
| 3 | 20 | 2.95 | 53 | 30.10 | 18.58 |
| 4 | 14 | 2.22 | 61 | 28.87 | 18.18 |
| 5 | 26 | 2.81 | 68 | 29.82 | 20.16 |
| 6 | 11 | 2.23 | 47 | 30.80 | 17.97 |
| 7 | 18 | 2.21 | 52 | 30.78 | 18.84 |

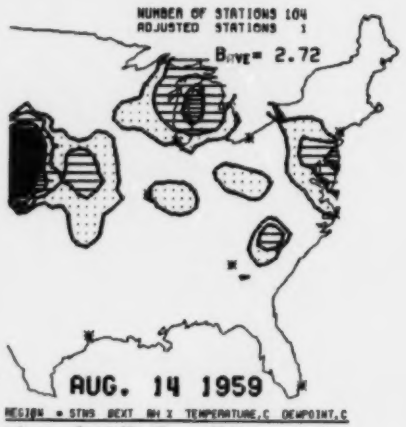


| REGION | # STNS | BEXT | RH % | TEMPERATURE,C | DEWPOINT,C |
|---|---|---|---|---|---|
| 1 | 5 | 1.18 | 47 | 27.21 | 14.09 |
| 2 | 12 | 3.03 | 47 | 31.20 | 18.46 |
| 3 | 20 | 3.27 | 50 | 31.18 | 19.30 |
| 4 | 14 | 3.66 | 66 | 32.61 | 15.15 |
| 5 | 26 | 2.66 | 68 | 30.38 | 21.38 |
| 6 | 11 | 1.98 | 58 | 30.75 | 18.88 |
| 7 | 18 | 1.89 | 56 | 30.20 | 18.75 |

| REGION | # STNS | BEXT | RH % | TEMPERATURE,C | DEWPOINT,C |
|---|---|---|---|---|---|
| 1 | 5 | 3.10 | 48 | 33.55 | 20.21 |
| 2 | 12 | 3.48 | 45 | 33.33 | 19.57 |
| 3 | 20 | 2.82 | 64 | 28.21 | 20.30 |
| 4 | 14 | 1.83 | 57 | 24.38 | 16.88 |
| 5 | 26 | 2.15 | 62 | 29.82 | 21.46 |
| 6 | 11 | 1.86 | 61 | 29.84 | 21.88 |
| 7 | 18 | 1.81 | 54 | 30.27 | 20.97 |

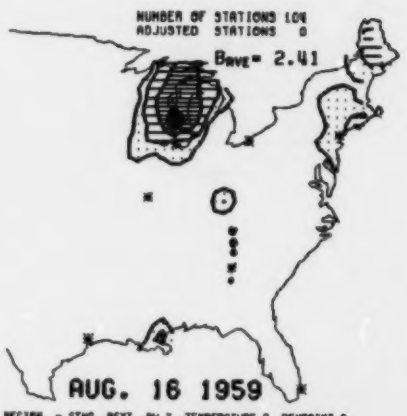


| REGION | # STNS | BEXT | RH % | TEMPERATURE,C | DEWPOINT,C |
|---|---|---|---|---|---|
| 1 | 5 | 3.38 | 50 | 32.77 | 20.99 |
| 2 | 12 | 2.88 | 54 | 31.61 | 21.26 |
| 3 | 20 | 3.13 | 74 | 28.30 | 20.99 |
| 4 | 14 | 1.76 | 68 | 24.78 | 17.02 |
| 5 | 26 | 1.78 | 58 | 30.26 | 21.12 |
| 6 | 11 | 1.83 | 68 | 28.57 | 21.15 |
| 7 | 18 | 1.77 | 52 | 31.31 | 20.23 |

CAPITA

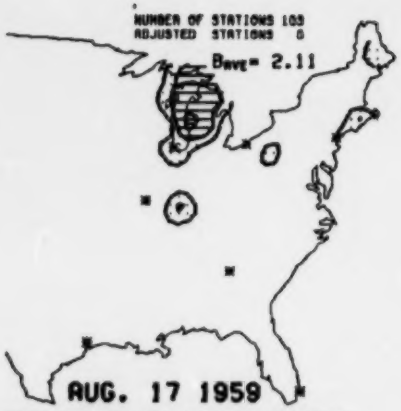


| REGION | STNS | BEXT | RH % | TEMPERATURE,C | DEWPOINT,C |
|---|---|---|---|---|---|
| 1 | 5 | 2.40 | 54 | 32.11 | 21.40 |
| 2 | 11 | 2.33 | 60 | 29.60 | 20.70 |
| 3 | 20 | 2.62 | 77 | 25.49 | 20.83 |
| 4 | 14 | 1.60 | 48 | 28.17 | 14.43 |
| 5 | 26 | 1.65 | 66 | 30.40 | 20.66 |
| 6 | 11 | 1.60 | 64 | 28.50 | 20.95 |
| 7 | 18 | 1.72 | 64 | 31.24 | 20.76 |

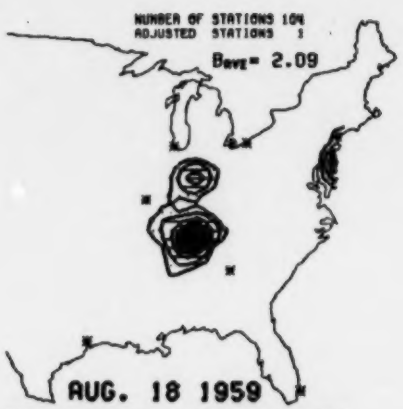


| REGION | STNS | BEXT | RH % | TEMPERATURE,C | DEWPOINT,C |
|---|---|---|---|---|---|
| 1 | 5 | 1.60 | 50 | 28.21 | 18.44 |
| 2 | 12 | 3.04 | 58 | 28.00 | 18.74 |
| 3 | 20 | 2.33 | 53 | 25.18 | 17.88 |
| 4 | 14 | 1.60 | 58 | 30.70 | 18.20 |
| 5 | 26 | 1.63 | 66 | 31.00 | 21.17 |
| 6 | 11 | 2.97 | 53 | 30.89 | 20.95 |
| 7 | 18 | 1.63 | 58 | 31.18 | 21.00 |

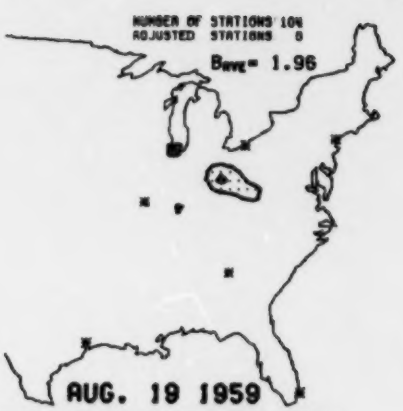


| REGION | STNS | BEXT | RH % | TEMPERATURE,C | DEWPOINT,C |
|---|---|---|---|---|---|
| 1 | 5 | 1.10 | 48 | 28.38 | 18.21 |
| 2 | 12 | 1.82 | 45 | 29.44 | 16.43 |
| 3 | 20 | 2.55 | 53 | 29.58 | 19.50 |
| 4 | 14 | 1.84 | 58 | 31.10 | 21.14 |
| 5 | 26 | 1.86 | 55 | 31.65 | 21.17 |
| 6 | 11 | 1.79 | 58 | 30.80 | 20.85 |
| 7 | 18 | 1.83 | 55 | 31.28 | 20.83 |

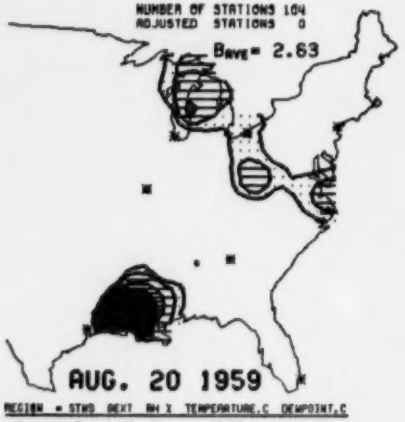


| REGION | STNS | BEXT | RH % | TEMPERATURE,C | DEWPOINT,C |
|---|---|---|---|---|---|
| 1 | 5 | 1.40 | 44 | 28.77 | 18.32 |
| 2 | 12 | 2.31 | 42 | 31.80 | 16.98 |
| 3 | 20 | 2.60 | 56 | 31.24 | 21.32 |
| 4 | 14 | 1.60 | 63 | 29.08 | 20.94 |
| 5 | 26 | 2.26 | 57 | 31.15 | 21.32 |
| 6 | 11 | 2.01 | 57 | 30.95 | 21.20 |
| 7 | 18 | 2.01 | 56 | 30.95 | 20.61 |

| REGION | STNS | BEXT | RH % | TEMPERATURE,C | DEWPOINT,C |
|---|---|---|---|---|---|
| 1 | 5 | 3.04 | 64 | 28.11 | 18.77 |
| 2 | 11 | 4.60 | 59 | 30.80 | 21.76 |
| 3 | 20 | 1.99 | 59 | 31.16 | 22.24 |
| 4 | 14 | 2.64 | 57 | 28.03 | 18.32 |
| 5 | 26 | 2.23 | 56 | 31.60 | 21.21 |
| 6 | 11 | 1.79 | 53 | 31.76 | 20.85 |
| 7 | 18 | 2.33 | 58 | 28.89 | 20.78 |

| REGION | STNS | BEXT | RH % | TEMPERATURE,C | DEWPOINT,C |
|---|---|---|---|---|---|
| 1 | 5 | 1.40 | 53 | 23.55 | 19.10 |
| 2 | 12 | 3.03 | 60 | 26.15 | 18.81 |
| 3 | 20 | 2.16 | 59 | 31.13 | 22.18 |
| 4 | 14 | 2.70 | 62 | 28.09 | 18.83 |
| 5 | 26 | 2.09 | 63 | 32.32 | 21.66 |
| 6 | 11 | 1.84 | 52 | 32.01 | 21.05 |
| 7 | 18 | 1.84 | 52 | 31.09 | 18.92 |

CAPITA

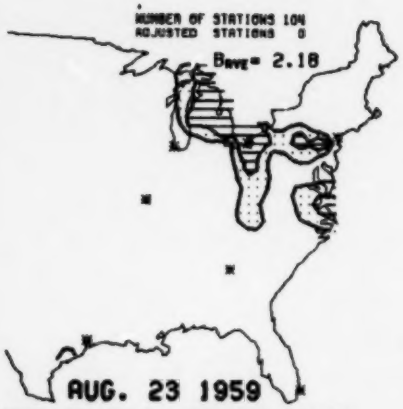


| REGION | STNS | BEXT | RH % | TEMPERATURE,C | DEWPOINT,C |
|---|---|---|---|---|---|
| 1 | 9 | 1.10 | 90 | 20.77 | 8.44 |
| 2 | 12 | 2.48 | 63 | 29.65 | 15.84 |
| 3 | 20 | 2.63 | 58 | 31.94 | 22.10 |
| 4 | 14 | 1.64 | 65 | 28.32 | 18.08 |
| 5 | 26 | 2.21 | 62 | 30.74 | 22.13 |
| 6 | 11 | 2.17 | 56 | 32.62 | 20.85 |
| 7 | 18 | 1.68 | 86 | 26.29 | 20.41 |

| REGION | STNS | BEXT | RH % | TEMPERATURE,C | DEWPOINT,C |
|---|---|---|---|---|---|
| 1 | 9 | 1.00 | 80 | 14.80 | 11.00 |
| 2 | 12 | 3.00 | 77 | 24.30 | 18.76 |
| 3 | 20 | 2.05 | 57 | 30.99 | 21.46 |
| 4 | 14 | 1.90 | 48 | 30.70 | 18.20 |
| 5 | 26 | 3.22 | 63 | 30.70 | 22.53 |
| 6 | 11 | 2.70 | 52 | 32.52 | 21.51 |
| 7 | 18 | 1.77 | 68 | 28.88 | 20.00 |

| REGION | STNS | BEXT | RH % | TEMPERATURE,C | DEWPOINT,C |
|---|---|---|---|---|---|
| 1 | 9 | 1.00 | 86 | 26.00 | 10.00 |
| 2 | 11 | 3.10 | 46 | 26.80 | 10.35 |
| 3 | 20 | 2.20 | 52 | 32.27 | 20.91 |
| 4 | 14 | 1.77 | 60 | 30.38 | 10.86 |
| 5 | 26 | 2.62 | 66 | 31.06 | 21.01 |
| 6 | 11 | 2.00 | 52 | 32.57 | 21.25 |
| 7 | 18 | 2.10 | 68 | 28.16 | 20.10 |

| REGION | STNS | BEXT | RH % | TEMPERATURE,C | DEWPOINT,C |
|---|---|---|---|---|---|
| 1 | 9 | 1.31 | 90 | 27.32 | 15.00 |
| 2 | 12 | 3.11 | 47 | 31.71 | 18.78 |
| 3 | 20 | 2.43 | 54 | 31.35 | 20.81 |
| 4 | 14 | 2.30 | 68 | 28.50 | 16.46 |
| 5 | 26 | 2.36 | 61 | 32.82 | 21.36 |
| 6 | 11 | 2.40 | 50 | 32.87 | 20.85 |
| 7 | 18 | 2.24 | 71 | 27.87 | 21.07 |

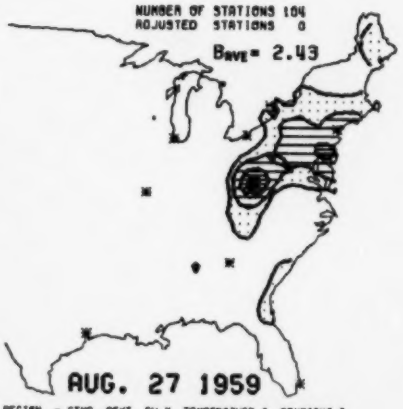


| REGION | STNS | BEXT | RH % | TEMPERATURE,C | DEWPOINT,C |
|---|---|---|---|---|---|
| 1 | 9 | 2.77 | 58 | 30.77 | 20.88 |
| 2 | 12 | 4.35 | 61 | 29.71 | 21.38 |
| 3 | 20 | 2.08 | 60 | 29.48 | 20.55 |
| 4 | 14 | 1.60 | 57 | 27.97 | 17.21 |
| 5 | 26 | 2.66 | 57 | 31.81 | 22.28 |
| 6 | 11 | 2.35 | 57 | 30.80 | 21.48 |
| 7 | 18 | 1.70 | 68 | 28.62 | 22.18 |

| REGION | STNS | BEXT | RH % | TEMPERATURE,C | DEWPOINT,C |
|---|---|---|---|---|---|
| 1 | 9 | 4.00 | 65 | 28.00 | 21.43 |
| 2 | 12 | 4.21 | 58 | 30.55 | 21.38 |
| 3 | 20 | 2.29 | 66 | 29.15 | 22.16 |
| 4 | 14 | 1.00 | 55 | 30.10 | 18.20 |
| 5 | 26 | 2.56 | 56 | 31.63 | 21.61 |
| 6 | 11 | 1.90 | 63 | 30.50 | 22.16 |
| 7 | 18 | 1.68 | 86 | 31.68 | 22.34 |



CAPITA

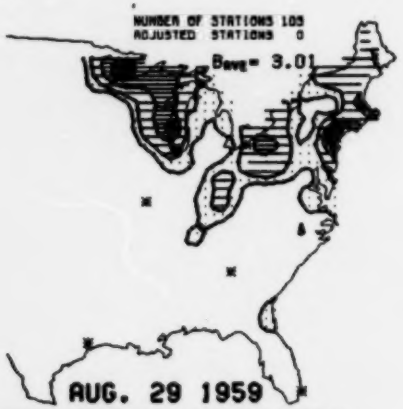


| REGION | # STNS | BEXT | RH % | TEMPERATURE,C | DEWPOINT,C |
|---|---|---|---|---|---|
| 1 | 9 | 5.77 | 78 | 25.77 | 20.92 |
| 2 | 11 | 6.16 | 85 | 26.88 | 21.76 |
| 3 | 20 | 5.71 | 84 | 26.85 | 21.13 |
| 4 | 14 | 2.32 | 65 | 26.19 | 18.79 |
| 5 | 26 | 2.30 | 68 | 26.90 | 22.08 |
| 6 | 11 | 2.48 | 82 | 30.09 | 21.81 |
| 7 | 18 | 1.58 | 65 | 32.11 | 21.20 |

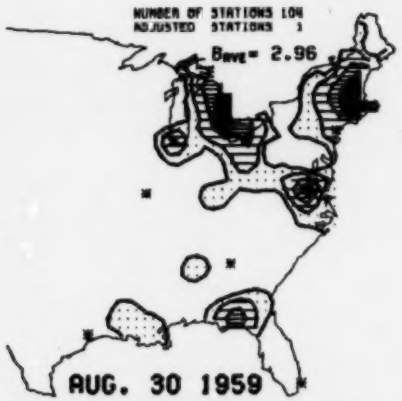


| REGION | # STNS | BEXT | RH % | TEMPERATURE,C | DEWPOINT,C |
|---|---|---|---|---|---|
| 1 | 9 | 7.42 | 85 | 31.00 | 10.92 |
| 2 | 12 | 3.88 | 68 | 27.01 | 21.34 |
| 3 | 20 | 4.03 | 84 | 27.41 | 19.82 |
| 4 | 14 | 1.86 | 60 | 24.67 | 15.60 |
| 5 | 26 | 2.77 | 71 | 27.62 | 22.04 |
| 6 | 11 | 2.95 | 80 | 30.00 | 21.46 |
| 7 | 18 | 1.76 | 48 | 32.66 | 20.20 |

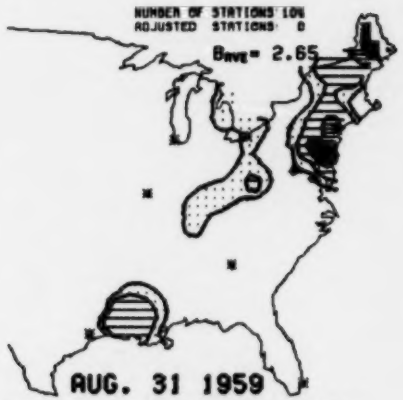


| REGION | # STNS | BEXT | RH % | TEMPERATURE,C | DEWPOINT,C |
|---|---|---|---|---|---|
| 1 | 9 | 4.51 | 81 | 24.00 | 21.10 |
| 2 | 12 | 3.62 | 78 | 26.10 | 21.00 |
| 3 | 20 | 2.41 | 80 | 25.48 | 17.91 |
| 4 | 14 | 1.00 | 61 | 23.50 | 15.30 |
| 5 | 26 | 2.05 | 76 | 27.01 | 22.66 |
| 6 | 11 | 2.25 | 80 | 29.94 | 21.51 |
| 7 | 18 | 2.08 | 66 | 30.57 | 18.96 |

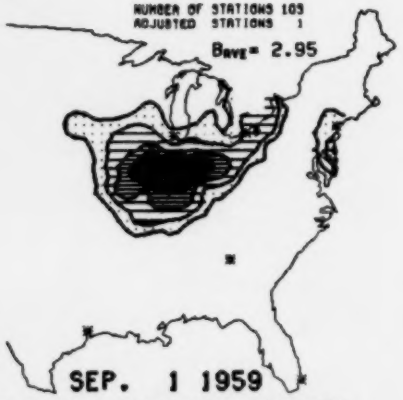


| REGION | # STNS | BEXT | RH % | TEMPERATURE,C | DEWPOINT,C |
|---|---|---|---|---|---|
| 1 | 9 | 1.93 | 67 | 20.43 | 21.08 |
| 2 | 12 | 3.38 | 71 | 27.95 | 22.12 |
| 3 | 20 | 5.49 | 72 | 24.48 | 18.91 |
| 4 | 14 | 2.34 | 68 | 22.21 | 15.03 |
| 5 | 26 | 2.08 | 68 | 28.37 | 22.74 |
| 6 | 11 | 2.01 | 65 | 29.69 | 21.58 |
| 7 | 18 | 1.77 | 56 | 32.38 | 19.88 |

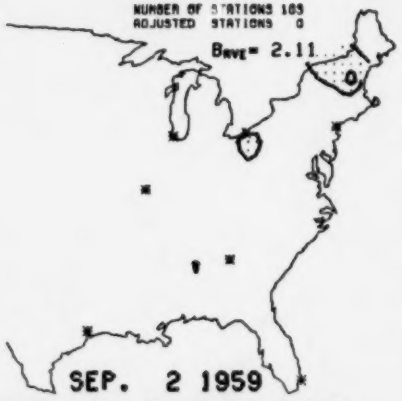


| REGION | # STNS | BEXT | RH % | TEMPERATURE,C | DEWPOINT,C |
|---|---|---|---|---|---|
| 1 | 9 | 3.14 | 78 | 25.44 | 21.44 |
| 2 | 11 | 2.22 | 68 | 28.22 | 22.11 |
| 3 | 20 | 2.31 | 64 | 24.44 | 17.07 |
| 4 | 14 | 1.67 | 48 | 19.99 | 7.08 |
| 5 | 26 | 1.86 | 63 | 30.04 | 22.13 |
| 6 | 11 | 2.18 | 61 | 29.08 | 20.90 |
| 7 | 18 | 1.68 | 53 | 30.48 | 18.84 |

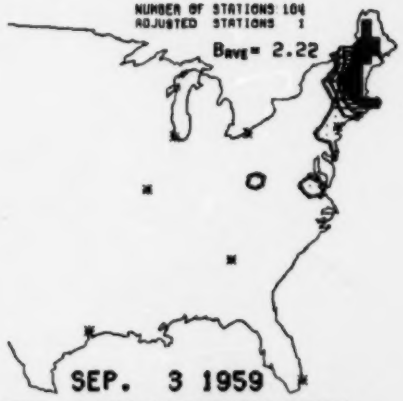


| REGION | # STNS | BEXT | RH % | TEMPERATURE,C | DEWPOINT,C |
|---|---|---|---|---|---|
| 1 | 9 | 8.78 | 84 | 22.77 | 18.88 |
| 2 | 12 | 2.58 | 57 | 28.48 | 18.97 |
| 3 | 20 | 1.59 | 78 | 25.94 | 9.29 |
| 4 | 14 | 1.67 | 48 | 22.18 | 8.88 |
| 5 | 26 | 2.13 | 67 | 30.72 | 21.18 |
| 6 | 11 | 1.88 | 51 | 29.78 | 18.22 |
| 7 | 18 | 1.77 | 62 | 27.87 | 18.28 |



CAPITA

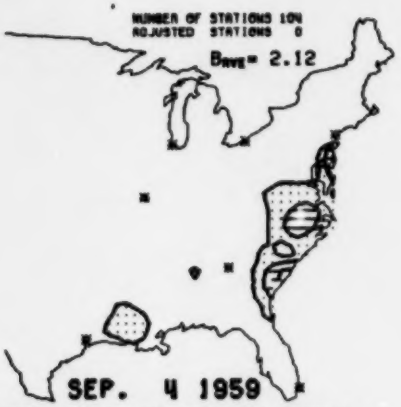


| REGION | # STNS | BEXT | RH % | TEMPERATURE,C | DEWPOINT,C |
|---|---|---|---|---|---|
| 1 | 5 | 1.76 | 52 | 27.21 | 15.08 |
| 2 | 12 | 2.00 | 38 | 26.52 | 12.06 |
| 3 | 20 | 1.87 | 50 | 28.16 | 12.85 |
| 4 | 14 | 1.68 | 45 | 28.69 | 14.09 |
| 5 | 26 | 2.05 | 58 | 30.27 | 21.19 |
| 6 | 11 | 2.16 | 52 | 30.55 | 19.45 |
| 7 | 16 | 1.76 | 56 | 30.16 | 20.06 |

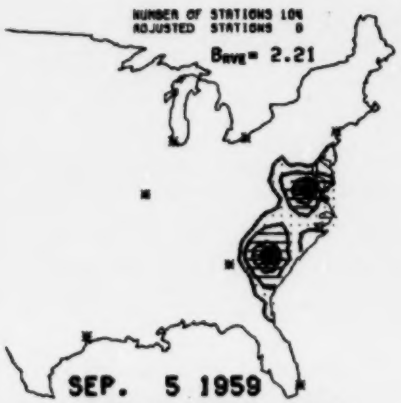


| REGION | # STNS | BEXT | RH % | TEMPERATURE,C | DEWPOINT,C |
|---|---|---|---|---|---|
| 1 | 5 | 1.20 | 41 | 30.68 | 18.77 |
| 2 | 12 | 2.14 | 42 | 29.53 | 15.08 |
| 3 | 20 | 1.86 | 50 | 29.77 | 19.41 |
| 4 | 14 | 1.65 | 50 | 28.41 | 17.48 |
| 5 | 26 | 3.39 | 68 | 28.36 | 21.16 |
| 6 | 11 | 2.21 | 55 | 30.65 | 20.65 |
| 7 | 16 | 1.66 | 56 | 31.76 | 18.76 |

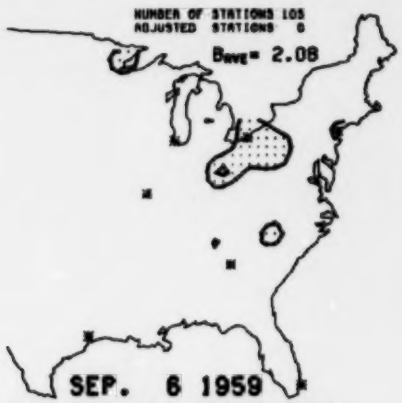


| REGION | # STNS | BEXT | RH % | TEMPERATURE,C | DEWPOINT,C |
|---|---|---|---|---|---|
| 1 | 5 | 1.79 | 48 | 27.77 | 15.88 |
| 2 | 11 | 2.38 | 38 | 30.19 | 14.58 |
| 3 | 20 | 2.60 | 51 | 30.98 | 19.10 |
| 4 | 14 | 1.76 | 50 | 28.38 | 17.02 |
| 5 | 26 | 2.07 | 70 | 26.28 | 22.03 |
| 6 | 11 | 2.01 | 62 | 28.53 | 20.85 |
| 7 | 16 | 1.69 | 67 | 31.68 | 18.48 |

| REGION | # STNS | BEXT | RH % | TEMPERATURE,C | DEWPOINT,C |
|---|---|---|---|---|---|
| 1 | 5 | 1.84 | 44 | 28.88 | 15.10 |
| 2 | 12 | 1.78 | 47 | 29.29 | 16.56 |
| 3 | 20 | 1.96 | 52 | 31.44 | 20.48 |
| 4 | 14 | 1.57 | 48 | 28.83 | 16.91 |
| 5 | 26 | 1.91 | 65 | 29.03 | 21.72 |
| 6 | 11 | 1.76 | 68 | 29.64 | 20.38 |
| 7 | 16 | 1.81 | 47 | 31.29 | 17.94 |

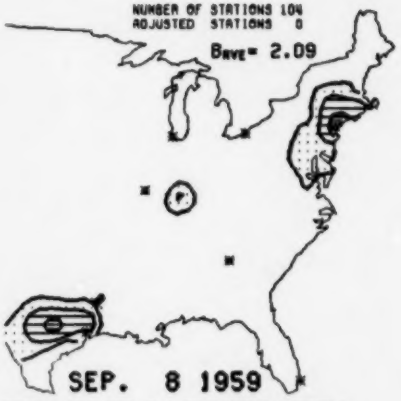


| REGION | # STNS | BEXT | RH % | TEMPERATURE,C | DEWPOINT,C |
|---|---|---|---|---|---|
| 1 | 5 | 2.70 | 57 | 30.21 | 20.88 |
| 2 | 12 | 3.82 | 56 | 30.73 | 20.87 |
| 3 | 20 | 2.08 | 58 | 31.72 | 20.07 |
| 4 | 14 | 1.54 | 43 | 30.31 | 15.80 |
| 5 | 26 | 2.16 | 65 | 29.07 | 21.70 |
| 6 | 11 | 1.77 | 61 | 29.68 | 21.20 |
| 7 | 16 | 2.21 | 68 | 28.60 | 19.61 |

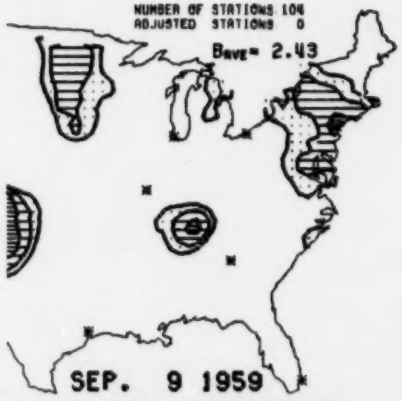


| REGION | # STNS | BEXT | RH % | TEMPERATURE,C | DEWPOINT,C |
|---|---|---|---|---|---|
| 1 | 5 | 2.78 | 94 | 20.21 | 17.88 |
| 2 | 12 | 4.66 | 63 | 32.17 | 21.01 |
| 3 | 20 | 2.11 | 52 | 30.97 | 19.85 |
| 4 | 14 | 2.53 | 48 | 18.18 | 9.19 |
| 5 | 26 | 2.38 | 63 | 28.66 | 20.62 |
| 6 | 11 | 2.23 | 68 | 27.67 | 21.05 |
| 7 | 16 | 2.08 | 58 | 28.64 | 18.98 |



CAPITA

| REGION | STNS | BEXT | RH % | TEMPERATURE,C | DEWPOINT,C |
|---|---|---|---|---|---|
| 1 | 5 | 3.80 | 67 | 24.88 | 17.96 |
| 2 | 11 | 4.82 | 63 | 27.47 | 19.74 |
| 3 | 20 | 1.94 | 51 | 17.80 | 8.96 |
| 4 | 14 | 1.54 | 31 | 18.32 | -0.07 |
| 5 | 26 | 2.21 | 60 | 26.48 | 20.12 |
| 6 | 11 | 2.77 | 71 | 24.79 | 19.03 |
| 7 | 18 | 1.63 | 50 | 28.59 | 14.88 |

| REGION | STNS | BEXT | RH % | TEMPERATURE,C | DEWPOINT,C |
|---|---|---|---|---|---|
| 1 | 5 | 1.87 | 72 | 18.88 | 11.88 |
| 2 | 12 | 1.52 | 51 | 20.41 | 9.57 |
| 3 | 20 | 1.59 | 48 | 18.18 | 7.32 |
| 4 | 14 | 1.54 | 38 | 21.42 | 9.48 |
| 5 | 26 | 1.66 | 58 | 26.84 | 17.92 |
| 6 | 11 | 1.81 | 61 | 22.77 | 14.84 |
| 7 | 18 | 1.84 | 48 | 24.88 | 10.78 |

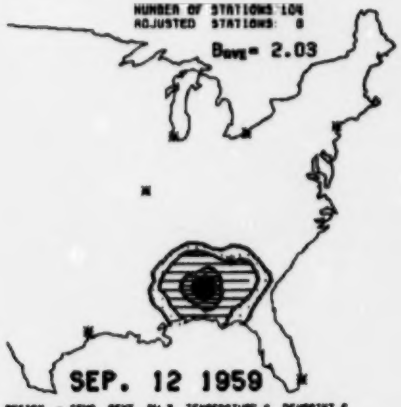


| REGION | STNS | BEXT | RH % | TEMPERATURE,C | DEWPOINT,C |
|---|---|---|---|---|---|
| 1 | 5 | 1.18 | 40 | 19.88 | 8.77 |
| 2 | 12 | 1.52 | 40 | 21.24 | 7.26 |
| 3 | 20 | 1.71 | 44 | 21.02 | 8.38 |
| 4 | 14 | 1.57 | 38 | 23.08 | 8.88 |
| 5 | 26 | 2.14 | 60 | 25.06 | 16.40 |
| 6 | 11 | 3.22 | 64 | 23.78 | 16.41 |
| 7 | 18 | 1.81 | 38 | 24.51 | 8.86 |

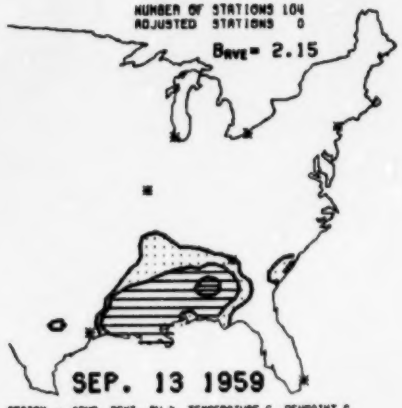


| REGION | STNS | BEXT | RH % | TEMPERATURE,C | DEWPOINT,C |
|---|---|---|---|---|---|
| 1 | 5 | 1.18 | 34 | 18.90 | 2.99 |
| 2 | 12 | 1.52 | 43 | 21.80 | 8.42 |
| 3 | 20 | 1.63 | 42 | 23.05 | 9.18 |
| 4 | 14 | 1.67 | 34 | 24.80 | 8.02 |
| 5 | 26 | 2.08 | 60 | 24.52 | 15.67 |
| 6 | 11 | 2.71 | 63 | 22.72 | 14.49 |
| 7 | 18 | 2.32 | 53 | 24.33 | 19.01 |

| REGION | STNS | BEXT | RH % | TEMPERATURE,C | DEWPOINT,C |
|---|---|---|---|---|---|
| 1 | 5 | 1.18 | 38 | 14.10 | 0.11 |
| 2 | 11 | 1.51 | 40 | 19.74 | 5.70 |
| 3 | 20 | 1.93 | 40 | 23.49 | 9.05 |
| 4 | 14 | 1.65 | 35 | 24.24 | 8.74 |
| 5 | 26 | 3.14 | 66 | 24.14 | 16.83 |
| 6 | 11 | 2.20 | 64 | 22.52 | 14.59 |
| 7 | 18 | 2.71 | 55 | 24.88 | 14.30 |

| REGION | STNS | BEXT | RH % | TEMPERATURE,C | DEWPOINT,C |
|---|---|---|---|---|---|
| 1 | 5 | 2.06 | 61 | 11.10 | 7.77 |
| 2 | 12 | 3.88 | 61 | 18.83 | 10.31 |
| 3 | 20 | 2.13 | 59 | 18.07 | 9.35 |
| 4 | 14 | 1.68 | 48 | 18.28 | 8.31 |
| 5 | 26 | 3.76 | 68 | 24.65 | 17.85 |
| 6 | 11 | 3.85 | 67 | 22.11 | 14.94 |
| 7 | 18 | 2.06 | 47 | 27.79 | 14.08 |

CAPITA

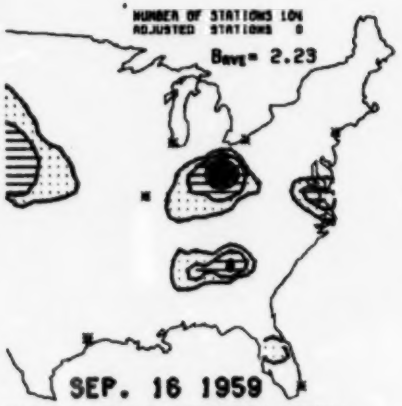


| REGION | STNS | BEXT | RH % | TEMPERATURE,C | DEWPOINT,C |
|---|---|---|---|---|---|
| 1 | 5 | 1.10 | 48 | 12.00 | 0.44 |
| 2 | 12 | 1.60 | 48 | 13.83 | 2.21 |
| 3 | 20 | 2.55 | 58 | 12.60 | 3.85 |
| 4 | 14 | 2.40 | 61 | 10.47 | 2.93 |
| 5 | 26 | 2.40 | 65 | 24.63 | 17.30 |
| 6 | 11 | 2.47 | 54 | 24.99 | 14.83 |
| 7 | 18 | 1.87 | 47 | 28.40 | 18.08 |

| REGION | STNS | BEXT | RH % | TEMPERATURE,C | DEWPOINT,C |
|---|---|---|---|---|---|
| 1 | 5 | 1.10 | 35 | 13.44 | -1.88 |
| 2 | 12 | 1.60 | 36 | 14.16 | -0.88 |
| 3 | 20 | 2.03 | 48 | 13.18 | 1.47 |
| 4 | 14 | 3.00 | 80 | 11.10 | 4.08 |
| 5 | 26 | 2.64 | 62 | 22.26 | 14.33 |
| 6 | 11 | 2.58 | 52 | 25.04 | 14.84 |
| 7 | 18 | 1.78 | 52 | 28.32 | 17.98 |

| REGION | STNS | BEXT | RH % | TEMPERATURE,C | DEWPOINT,C |
|---|---|---|---|---|---|
| 1 | 5 | 1.32 | 58 | 12.88 | 3.58 |
| 2 | 11 | 1.64 | 51 | 14.79 | 4.38 |
| 3 | 20 | 1.83 | 57 | 17.80 | 2.80 |
| 4 | 14 | 4.50 | 71 | 13.52 | 7.81 |
| 5 | 26 | 3.40 | 67 | 23.56 | 14.07 |
| 6 | 11 | 2.89 | 55 | 24.23 | 14.39 |
| 7 | 18 | 1.79 | 51 | 28.91 | 17.62 |

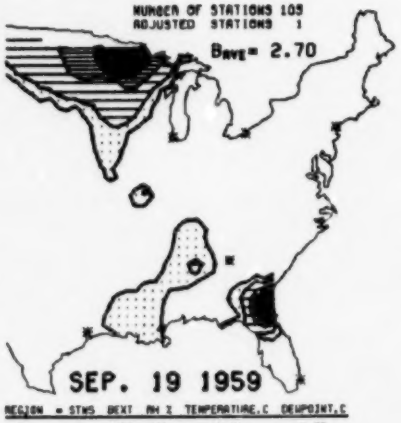


| REGION | STNS | BEXT | RH % | TEMPERATURE,C | DEWPOINT,C |
|---|---|---|---|---|---|
| 1 | 5 | 1.10 | 95 | 17.21 | 1.77 |
| 2 | 12 | 1.60 | 40 | 18.20 | 4.39 |
| 3 | 19 | 1.94 | 40 | 20.20 | 5.98 |
| 4 | 14 | 9.67 | 72 | 20.10 | 14.48 |
| 5 | 26 | 2.44 | 62 | 22.00 | 12.11 |
| 6 | 11 | 2.70 | 50 | 25.80 | 14.48 |
| 7 | 18 | 1.92 | 51 | 29.73 | 18.18 |

| REGION | STNS | BEXT | RH % | TEMPERATURE,C | DEWPOINT,C |
|---|---|---|---|---|---|
| 1 | 5 | 1.10 | 41 | 20.10 | 8.44 |
| 2 | 12 | 1.87 | 36 | 22.77 | 7.03 |
| 3 | 20 | 2.42 | 51 | 26.63 | 15.09 |
| 4 | 14 | 1.08 | 68 | 24.71 | 15.87 |
| 5 | 26 | 2.01 | 52 | 24.84 | 14.36 |
| 6 | 11 | 2.20 | 50 | 28.85 | 14.74 |
| 7 | 18 | 1.84 | 54 | 29.57 | 18.88 |

| REGION | STNS | BEXT | RH % | TEMPERATURE,C | DEWPOINT,C |
|---|---|---|---|---|---|
| 1 | 5 | 2.41 | 55 | 22.88 | 13.10 |
| 2 | 12 | 2.87 | 50 | 26.01 | 14.71 |
| 3 | 20 | 2.45 | 54 | 27.05 | 18.74 |
| 4 | 14 | 2.40 | 65 | 23.01 | 15.78 |
| 5 | 26 | 1.86 | 52 | 26.76 | 15.86 |
| 6 | 11 | 1.88 | 49 | 27.18 | 15.85 |
| 7 | 18 | 1.82 | 51 | 28.88 | 18.50 |

CAPITA

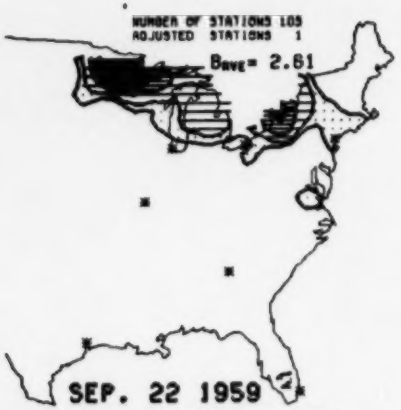


| REGION | # STNS | BEXT | RH % | TEMPERATURE,C | DEWPOINT,C |
|---|---|---|---|---|---|
| 1 | 5 | 2.08 | 94 | 20.85 | 18.21 |
| 2 | 11 | 4.98 | 57 | 26.06 | 16.81 |
| 3 | 20 | 2.70 | 57 | 27.62 | 18.27 |
| 4 | 14 | 2.61 | 62 | 22.46 | 14.28 |
| 5 | 26 | 2.16 | 52 | 28.13 | 17.06 |
| 6 | 11 | 1.69 | 48 | 25.27 | 15.06 |
| 7 | 18 | 1.86 | 66 | 29.67 | 18.78 |

| REGION | # STNS | BEXT | RH % | TEMPERATURE,C | DEWPOINT,C |
|---|---|---|---|---|---|
| 1 | 5 | 0.95 | 90 | 24.80 | 18.92 |
| 2 | 12 | 3.08 | 47 | 28.71 | 17.03 |
| 3 | 20 | 1.77 | 52 | 28.81 | 15.91 |
| 4 | 14 | 1.69 | 69 | 16.58 | 9.95 |
| 5 | 26 | 1.68 | 52 | 29.05 | 17.08 |
| 6 | 11 | 1.06 | 47 | 28.65 | 15.35 |
| 7 | 18 | 1.69 | 61 | 29.80 | 18.82 |

| REGION | # STNS | BEXT | RH % | TEMPERATURE,C | DEWPOINT,C |
|---|---|---|---|---|---|
| 1 | 5 | 2.41 | 88 | 20.88 | 18.88 |
| 2 | 12 | 2.77 | 48 | 27.40 | 15.36 |
| 3 | 20 | 2.16 | 58 | 25.07 | 14.41 |
| 4 | 14 | 2.11 | 68 | 18.08 | 10.88 |
| 5 | 26 | 1.82 | 62 | 29.22 | 18.11 |
| 6 | 11 | 1.53 | 48 | 28.27 | 16.41 |
| 7 | 18 | 1.78 | 66 | 27.04 | 18.78 |

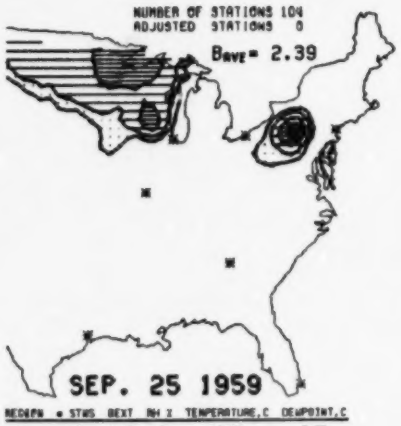


| REGION | # STNS | BEXT | RH % | TEMPERATURE,C | DEWPOINT,C |
|---|---|---|---|---|---|
| 1 | 5 | 1.18 | 95 | 19.99 | 9.88 |
| 2 | 12 | 2.07 | 48 | 23.32 | 11.38 |
| 3 | 20 | 2.34 | 57 | 25.57 | 15.91 |
| 4 | 14 | 3.10 | 79 | 18.84 | 13.44 |
| 5 | 26 | 1.87 | 52 | 28.73 | 17.05 |
| 6 | 11 | 1.84 | 48 | 29.18 | 16.81 |
| 7 | 18 | 1.68 | 61 | 27.81 | 18.58 |

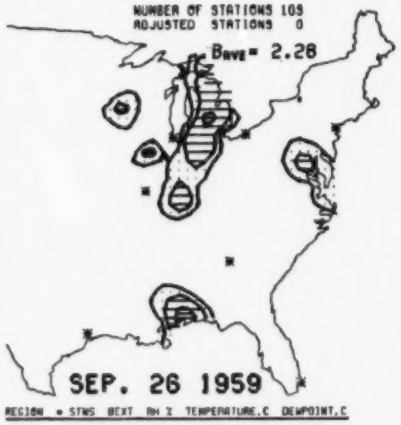


| REGION | # STNS | BEXT | RH % | TEMPERATURE,C | DEWPOINT,C |
|---|---|---|---|---|---|
| 1 | 5 | 1.77 | 95 | 20.98 | 11.21 |
| 2 | 11 | 1.08 | 48 | 26.28 | 13.63 |
| 3 | 20 | 3.26 | 73 | 22.96 | 17.44 |
| 4 | 14 | 1.83 | 85 | 17.89 | 10.86 |
| 5 | 26 | 2.03 | 58 | 27.62 | 18.75 |
| 6 | 11 | 2.03 | 57 | 27.82 | 17.87 |
| 7 | 18 | 1.61 | 50 | 29.37 | 19.83 |

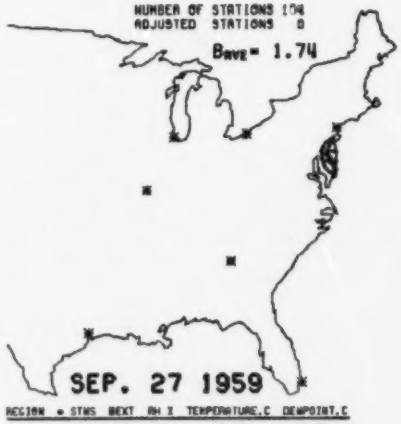


| REGION | # STNS | BEXT | RH % | TEMPERATURE,C | DEWPOINT,C |
|---|---|---|---|---|---|
| 1 | 5 | 1.04 | 88 | 22.21 | 19.77 |
| 2 | 12 | 2.65 | 58 | 26.32 | 18.61 |
| 3 | 20 | 1.88 | 55 | 23.44 | 13.83 |
| 4 | 14 | 1.54 | 88 | 18.44 | 8.88 |
| 5 | 26 | 1.73 | 68 | 28.41 | 18.82 |
| 6 | 11 | 1.55 | 68 | 28.07 | 19.44 |
| 7 | 18 | 1.84 | 88 | 30.88 | 18.78 |

CAPITA

| REGION | # STNS | BEXT | RH % | TEMPERATURE,C | DEWPOINT,C |
|---|---|---|---|---|---|
| 1 | 5 | 0.14 | 81 | 28.88 | 17.77 |
| 2 | 12 | 3.48 | 58 | 27.98 | 18.68 |
| 3 | 20 | 2.22 | 62 | 28.32 | 18.81 |
| 4 | 14 | 1.88 | 86 | 14.69 | 8.88 |
| 5 | 26 | 2.36 | 80 | 30.04 | 20.10 |
| 6 | 11 | 1.32 | 51 | 30.85 | 19.59 |
| 7 | 18 | 1.88 | 84 | 26.88 | 18.06 |

| REGION | # STNS | BEXT | RH % | TEMPERATURE,C | DEWPOINT,C |
|---|---|---|---|---|---|
| 1 | 5 | 2.68 | 88 | 25.88 | 18.44 |
| 2 | 12 | 2.23 | 68 | 27.66 | 20.27 |
| 3 | 20 | 1.78 | 74 | 20.85 | 10.52 |
| 4 | 14 | 1.57 | 88 | 8.83 | 2.48 |
| 5 | 26 | 4.86 | 76 | 28.83 | 21.36 |
| 6 | 11 | 1.77 | 58 | 28.73 | 18.75 |
| 7 | 18 | 1.61 | 88 | 26.88 | 17.31 |

| REGION | # STNS | BEXT | RH % | TEMPERATURE,C | DEWPOINT,C |
|---|---|---|---|---|---|
| 1 | 5 | 9.43 | 79 | 29.88 | 18.31 |
| 2 | 12 | 6.31 | 72 | 29.78 | 18.09 |
| 3 | 20 | 5.85 | 67 | 17.52 | 10.88 |
| 4 | 14 | 1.84 | 85 | 9.88 | 5.77 |
| 5 | 26 | 2.10 | 85 | 30.20 | 20.72 |
| 6 | 11 | 5.48 | 88 | 25.08 | 17.82 |
| 7 | 18 | 2.38 | 71 | 22.86 | 18.14 |

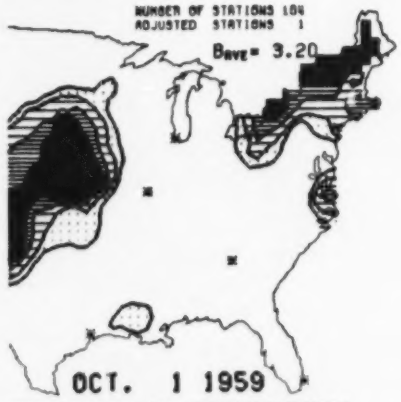


| REGION | # STNS | BEXT | RH % | TEMPERATURE,C | DEWPOINT,C |
|---|---|---|---|---|---|
| 1 | 5 | 0.58 | 81 | 19.66 | 18.21 |
| 2 | 12 | 5.07 | 91 | 21.26 | 19.05 |
| 3 | 20 | 2.38 | 84 | 18.27 | 11.07 |
| 4 | 14 | 4.84 | 88 | 8.88 | 6.88 |
| 5 | 26 | 2.08 | 87 | 28.80 | 19.37 |
| 6 | 11 | 2.18 | 92 | 20.58 | 18.15 |
| 7 | 18 | 2.81 | 72 | 25.29 | 19.16 |

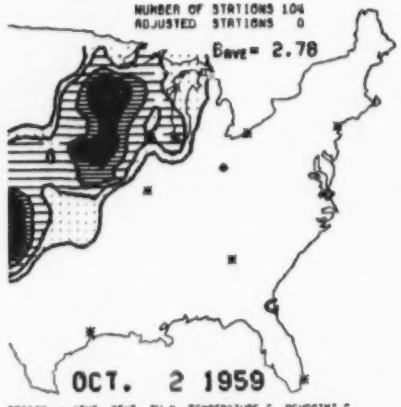


| REGION | # STNS | BEXT | RH % | TEMPERATURE,C | DEWPOINT,C |
|---|---|---|---|---|---|
| 1 | 5 | 1.32 | 87 | 14.77 | 8.85 |
| 2 | 12 | 1.61 | 82 | 19.62 | 12.08 |
| 3 | 20 | 3.04 | 81 | 23.18 | 13.18 |
| 4 | 14 | 4.78 | 83 | 10.82 | 7.88 |
| 5 | 26 | 1.88 | 56 | 27.60 | 17.83 |
| 6 | 11 | 1.75 | 47 | 26.55 | 18.28 |
| 7 | 18 | 2.08 | 85 | 26.88 | 18.48 |

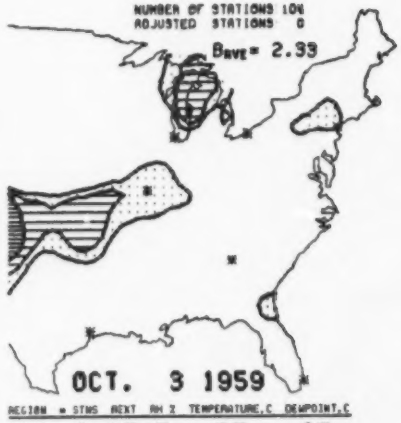


| REGION | # STNS | BEXT | RH % | TEMPERATURE,C | DEWPOINT,C |
|---|---|---|---|---|---|
| 1 | 5 | 1.88 | 82 | 18.44 | 9.44 |
| 2 | 12 | 2.58 | 68 | 21.75 | 18.48 |
| 3 | 20 | 2.58 | 84 | 23.38 | 15.38 |
| 4 | 14 | 1.71 | 58 | 19.82 | 8.87 |
| 5 | 26 | 2.03 | 68 | 27.38 | 18.75 |
| 6 | 11 | 1.83 | 58 | 29.88 | 18.45 |
| 7 | 18 | 2.84 | 77 | 22.58 | 17.86 |

CAPITA

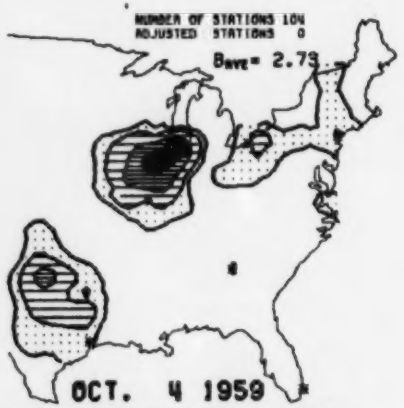


| REGION | STNS | BEXT | RH % | TEMPERATURE,C | DEWPOINT,C |
|---|---|---|---|---|---|
| 1 | 6 | 2.08 | 80 | 26.21 | 10.86 |
| 2 | 12 | 3.20 | 80 | 25.78 | 17.46 |
| 3 | 20 | 4.51 | 73 | 19.81 | 14.88 |
| 4 | 14 | 2.20 | 82 | 18.82 | 8.21 |
| 5 | 26 | 2.21 | 57 | 20.16 | 10.78 |
| 6 | 11 | 1.97 | 53 | 30.14 | 15.46 |
| 7 | 18 | 2.75 | 81 | 21.66 | 17.78 |

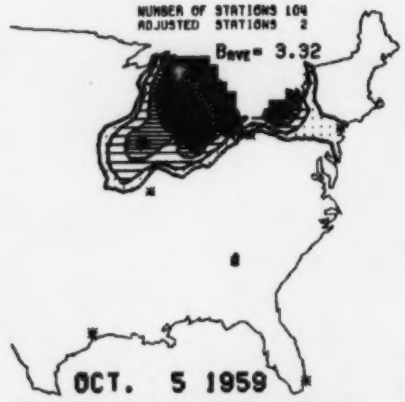


| REGION | STNS | BEXT | RH % | TEMPERATURE,C | DEWPOINT,C |
|---|---|---|---|---|---|
| 1 | 6 | 1.27 | 62 | 21.77 | 11.10 |
| 2 | 12 | 4.58 | 64 | 24.71 | 17.21 |
| 3 | 20 | 6.22 | 61 | 22.48 | 18.81 |
| 4 | 14 | 1.88 | 62 | 16.50 | 8.88 |
| 5 | 26 | 2.06 | 56 | 29.69 | 19.92 |
| 6 | 11 | 2.01 | 54 | 30.04 | 19.84 |
| 7 | 18 | 1.74 | 64 | 22.81 | 16.27 |

| REGION | STNS | BEXT | RH % | TEMPERATURE,C | DEWPOINT,C |
|---|---|---|---|---|---|
| 1 | 5 | 1.88 | 77 | 17.48 | 10.10 |
| 2 | 12 | 4.17 | 68 | 24.44 | 17.68 |
| 3 | 20 | 4.35 | 62 | 18.83 | 10.41 |
| 4 | 14 | 1.98 | 65 | 16.50 | 9.44 |
| 5 | 26 | 2.36 | 59 | 20.87 | 20.12 |
| 6 | 11 | 2.18 | 71 | 25.40 | 19.48 |
| 7 | 15 | 1.89 | 58 | 23.68 | 14.87 |

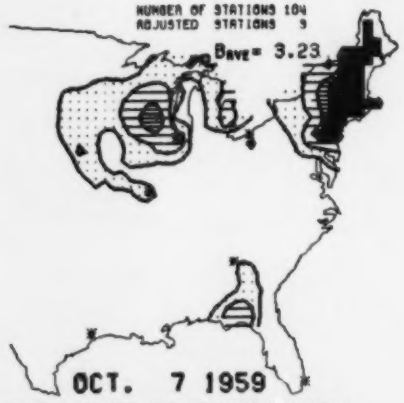


| REGION | STNS | BEXT | RH % | TEMPERATURE,C | DEWPOINT,C |
|---|---|---|---|---|---|
| 1 | 5 | 12.37 | 86 | 14.32 | 13.88 |
| 2 | 12 | 6.08 | 78 | 21.83 | 18.23 |
| 3 | 20 | 3.14 | 78 | 17.32 | 13.52 |
| 4 | 14 | 2.78 | 78 | 14.58 | 10.86 |
| 5 | 26 | 2.31 | 71 | 26.66 | 20.87 |
| 6 | 11 | 1.98 | 70 | 25.19 | 19.08 |
| 7 | 18 | 1.83 | 64 | 28.80 | 15.34 |

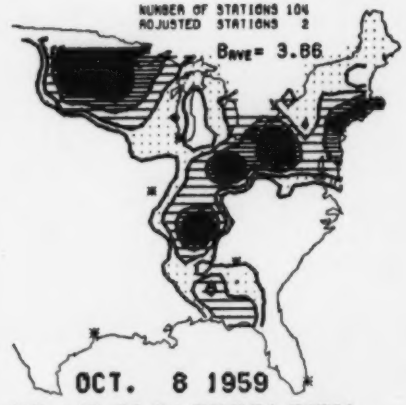


| REGION | STNS | BEXT | RH % | TEMPERATURE,C | DEWPOINT,C |
|---|---|---|---|---|---|
| 1 | 5 | 4.84 | 84 | 14.77 | 12.10 |
| 2 | 12 | 6.38 | 71 | 22.72 | 17.26 |
| 3 | 20 | 4.53 | 78 | 19.88 | 15.82 |
| 4 | 14 | 3.85 | 72 | 7.25 | 2.14 |
| 5 | 26 | 2.66 | 76 | 26.59 | 22.02 |
| 6 | 11 | 3.74 | 68 | 24.33 | 20.45 |
| 7 | 18 | 1.68 | 54 | 23.38 | 12.81 |

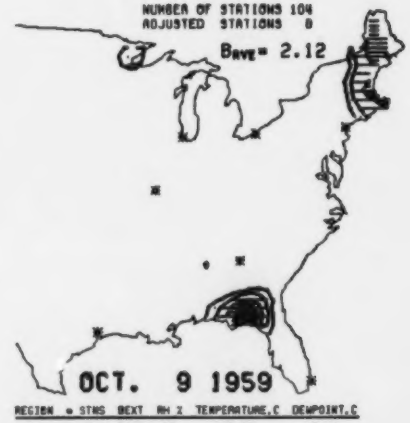


| REGION | STNS | BEXT | RH % | TEMPERATURE,C | DEWPOINT,C |
|---|---|---|---|---|---|
| 1 | 5 | 5.37 | 86 | 17.88 | 15.10 |
| 2 | 12 | 2.06 | 68 | 24.53 | 18.18 |
| 3 | 20 | 1.57 | 52 | 12.83 | 2.91 |
| 4 | 14 | 1.67 | 57 | 8.84 | 0.16 |
| 5 | 26 | 2.21 | 60 | 28.32 | 22.08 |
| 6 | 11 | 2.01 | 61 | 23.43 | 15.19 |
| 7 | 18 | 1.86 | 48 | 21.78 | 10.81 |

CAPITA

| REGION | STNS | BEXT | RH % | TEMPERATURE,C | DEWPOINT,C |
|---|---|---|---|---|---|
| 1 | 5 | 1.38 | 48 | 18.77 | 8.43 |
| 2 | 12 | 1.76 | 45 | 20.38 | 8.00 |
| 3 | 20 | 2.33 | 53 | 17.88 | 7.74 |
| 4 | 14 | 1.88 | 81 | 8.20 | 1.88 |
| 5 | 26 | 2.38 | 71 | 27.32 | 21.26 |
| 6 | 11 | 2.44 | 73 | 25.50 | 18.84 |
| 7 | 18 | 1.88 | 84 | 27.88 | 17.00 |

| REGION | STNS | BEXT | RH % | TEMPERATURE,C | DEWPOINT,C |
|---|---|---|---|---|---|
| 1 | 5 | 5.37 | 76 | 18.10 | 11.88 |
| 2 | 12 | 9.08 | 68 | 20.82 | 14.85 |
| 3 | 20 | 1.57 | 40 | 11.30 | -1.85 |
| 4 | 14 | 1.54 | 88 | 8.02 | -0.46 |
| 5 | 26 | 1.63 | 67 | 27.75 | 20.88 |
| 6 | 11 | 1.53 | 55 | 24.28 | 14.13 |
| 7 | 18 | 1.80 | 85 | 29.81 | 19.71 |

| REGION | STNS | BEXT | RH % | TEMPERATURE,C | DEWPOINT,C |
|---|---|---|---|---|---|
| 1 | 5 | 1.18 | 37 | 18.77 | -0.77 |
| 2 | 12 | 1.65 | 46 | 18.32 | 1.78 |
| 3 | 20 | 1.81 | 53 | 9.27 | 0.02 |
| 4 | 14 | 1.70 | 85 | 8.04 | -0.07 |
| 5 | 26 | 1.86 | 41 | 24.78 | 10.26 |
| 6 | 11 | 1.49 | 38 | 21.88 | 8.91 |
| 7 | 18 | 2.18 | 86 | 24.82 | 17.78 |

| REGION | STNS | BEXT | RH % | TEMPERATURE,C | DEWPOINT,C |
|---|---|---|---|---|---|
| 1 | 5 | 1.20 | 90 | 11.88 | 1.88 |
| 2 | 11 | 1.87 | 57 | 15.34 | 4.03 |
| 3 | 15 | 4.04 | 73 | 8.90 | 1.78 |
| 4 | 2 | 2.51 | 84 | 6.84 | 5.18 |
| 5 | 24 | 2.14 | 54 | 24.27 | 14.20 |
| 6 | 11 | 3.18 | 74 | 20.34 | 15.14 |
| 7 | 18 | 2.88 | 83 | 18.81 | 21.37 |

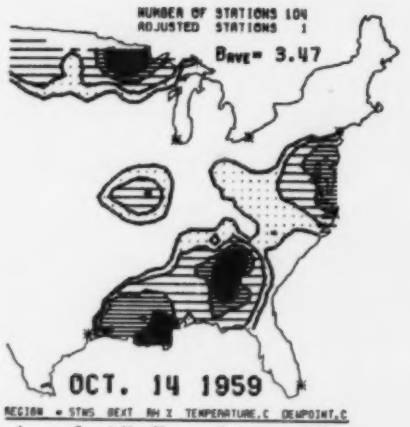


| REGION | STNS | BEXT | RH % | TEMPERATURE,C | DEWPOINT,C |
|---|---|---|---|---|---|
| 1 | 5 | 1.28 | 55 | 7.88 | -0.88 |
| 2 | 12 | 2.35 | 72 | 8.88 | 4.16 |
| 3 | 20 | 2.16 | 62 | 9.05 | 2.21 |
| 4 | 14 | 3.18 | 64 | 11.18 | 9.72 |
| 5 | 26 | 4.47 | 83 | 20.72 | 17.62 |
| 6 | 11 | 2.93 | 81 | 15.19 | 11.81 |
| 7 | 18 | 2.82 | 68 | 17.67 | 11.45 |

| REGION | STNS | BEXT | RH % | TEMPERATURE,C | DEWPOINT,C |
|---|---|---|---|---|---|
| 1 | 5 | 1.38 | 48 | 8.77 | -0.44 |
| 2 | 12 | 2.04 | 53 | 11.70 | 2.48 |
| 3 | 20 | 2.28 | 54 | 13.94 | 4.71 |
| 4 | 14 | 2.13 | 54 | 18.48 | 5.58 |
| 5 | 26 | 2.32 | 78 | 18.22 | 13.26 |
| 6 | 11 | 2.54 | 61 | 15.90 | 8.52 |
| 7 | 18 | 1.88 | 48 | 20.88 | 8.28 |

CAPITA

| REGION | STNS | BEXT | RH % | TEMPERATURE,C | DEWPOINT,C |
|---|---|---|---|---|---|
| 1 | 5 | 1.80 | 40 | 12.99 | 0.00 |
| 2 | 12 | 2.00 | 46 | 15.98 | 3.88 |
| 3 | 20 | 2.12 | 50 | 18.21 | 7.57 |
| 4 | 14 | 1.64 | 56 | 10.29 | 1.42 |
| 5 | 26 | 3.60 | 67 | 20.01 | 13.20 |
| 6 | 11 | 2.65 | 84 | 19.94 | 12.41 |
| 7 | 18 | 1.62 | 52 | 22.04 | 11.38 |

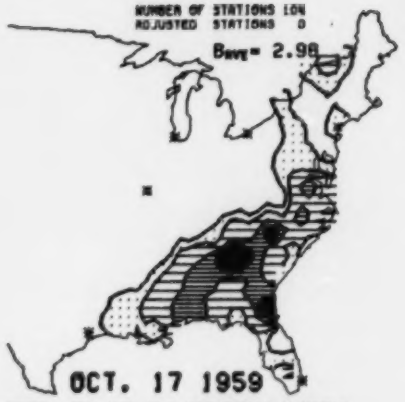


| REGION | STNS | BEXT | RH % | TEMPERATURE,C | DEWPOINT,C |
|---|---|---|---|---|---|
| 1 | 5 | 2.08 | 62 | 18.77 | 9.10 |
| 2 | 12 | 2.07 | 60 | 18.84 | 8.88 |
| 3 | 20 | 1.88 | 59 | 10.41 | 2.83 |
| 4 | 14 | 1.84 | 38 | 9.88 | -4.38 |
| 5 | 26 | 4.08 | 76 | 21.31 | 16.44 |
| 6 | 11 | 3.79 | 73 | 19.39 | 14.03 |
| 7 | 18 | 1.88 | 55 | 18.50 | 9.02 |

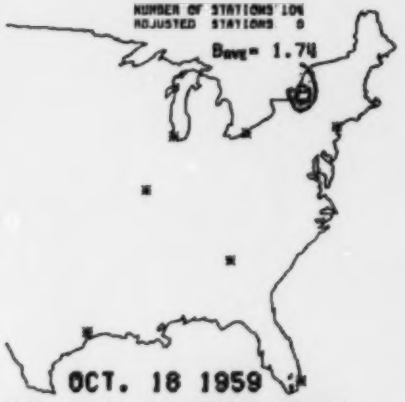


| REGION | STNS | BEXT | RH % | TEMPERATURE,C | DEWPOINT,C |
|---|---|---|---|---|---|
| 1 | 5 | 1.88 | 52 | 10.21 | 0.99 |
| 2 | 12 | 1.98 | 48 | 11.84 | 0.82 |
| 3 | 20 | 1.81 | 57 | 13.05 | -1.33 |
| 4 | 14 | 1.84 | 38 | 14.99 | -0.81 |
| 5 | 26 | 1.86 | 67 | 21.61 | 12.08 |
| 6 | 11 | 1.35 | 45 | 18.38 | 8.00 |
| 7 | 18 | 1.83 | 46 | 18.32 | 5.27 |

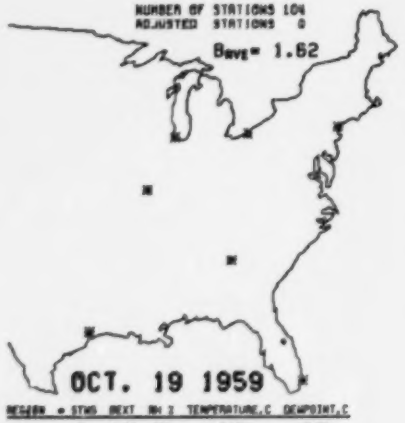


| REGION | STNS | BEXT | RH % | TEMPERATURE,C | DEWPOINT,C |
|---|---|---|---|---|---|
| 1 | 5 | 1.18 | 38 | 5.60 | -7.99 |
| 2 | 12 | 1.52 | 38 | 8.80 | -5.31 |
| 3 | 20 | 1.87 | 38 | 14.94 | 0.74 |
| 4 | 14 | 1.54 | 40 | 18.00 | 2.45 |
| 5 | 26 | 1.86 | 45 | 20.23 | 7.54 |
| 6 | 11 | 1.38 | 38 | 20.50 | 8.10 |
| 7 | 18 | 1.67 | 41 | 21.28 | 7.32 |

| REGION | STNS | BEXT | RH % | TEMPERATURE,C | DEWPOINT,C |
|---|---|---|---|---|---|
| 1 | 5 | 1.24 | 41 | 15.10 | 1.77 |
| 2 | 12 | 2.06 | 46 | 16.98 | 5.22 |
| 3 | 20 | 1.81 | 48 | 18.71 | 4.88 |
| 4 | 14 | 1.88 | 54 | 10.71 | 1.78 |
| 5 | 26 | 2.28 | 58 | 22.30 | 13.17 |
| 6 | 11 | 1.75 | 51 | 21.45 | 10.65 |
| 7 | 18 | 2.14 | 47 | 23.38 | 10.27 |

| REGION | STNS | BEXT | RH % | TEMPERATURE,C | DEWPOINT,C |
|---|---|---|---|---|---|
| 1 | 5 | 1.18 | 40 | 8.99 | -5.88 |
| 2 | 12 | 1.82 | 46 | 9.76 | -1.88 |
| 3 | 20 | 2.71 | 62 | 12.99 | 5.88 |
| 4 | 14 | 1.87 | 57 | 19.20 | 8.03 |
| 5 | 26 | 4.14 | 77 | 18.88 | 15.66 |
| 6 | 11 | 4.35 | 71 | 19.54 | 13.48 |
| 7 | 18 | 1.81 | 52 | 25.95 | 12.81 |

CAPITA

| REGION | # STNS | BEXT | RH % | TEMPERATURE,C | DEWPOINT,C |
|---|---|---|---|---|---|
| 1 | 5 | 1.38 | 68 | 8.94 | -0.38 |
| 2 | 12 | 3.26 | 62 | 12.17 | 4.85 |
| 3 | 20 | 5.09 | 58 | 10.80 | 10.21 |
| 4 | 14 | 2.04 | 81 | 15.11 | 7.06 |
| 5 | 26 | 6.23 | 65 | 19.01 | 10.26 |
| 6 | 11 | 1.75 | 65 | 21.81 | 14.15 |
| 7 | 18 | 2.08 | 84 | 24.40 | 19.88 |

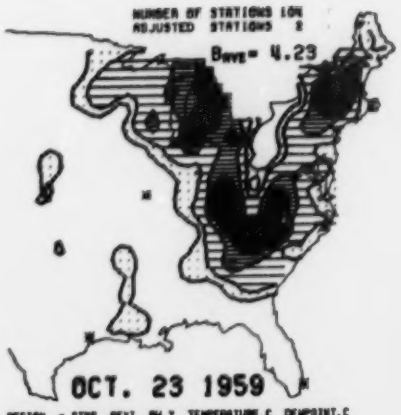


| REGION | # STNS | BEXT | RH % | TEMPERATURE,C | DEWPOINT,C |
|---|---|---|---|---|---|
| 1 | 5 | 0.06 | 88 | 13.88 | 11.88 |
| 2 | 12 | 0.06 | 81 | 18.51 | 15.08 |
| 3 | 20 | 5.29 | 84 | 16.88 | 14.18 |
| 4 | 14 | 2.52 | 57 | 13.24 | 4.08 |
| 5 | 26 | 4.58 | 78 | 22.48 | 18.54 |
| 6 | 11 | 5.18 | 84 | 19.83 | 18.10 |
| 7 | 18 | 2.07 | 88 | 25.28 | 23.88 |

| REGION | # STNS | BEXT | RH % | TEMPERATURE,C | DEWPOINT,C |
|---|---|---|---|---|---|
| 1 | 5 | 0.48 | 88 | 18.84 | 18.38 |
| 2 | 12 | 0.07 | 87 | 17.88 | 15.72 |
| 3 | 20 | 3.28 | 81 | 8.57 | 3.58 |
| 4 | 14 | 1.84 | 48 | 13.42 | -0.58 |
| 5 | 26 | 2.07 | 68 | 21.82 | 14.81 |
| 6 | 11 | 1.52 | 58 | 14.08 | 5.75 |
| 7 | 18 | 1.57 | 28 | 20.88 | 2.81 |

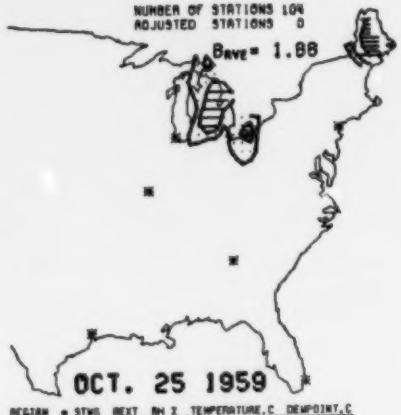


| REGION | # STNS | BEXT | RH % | TEMPERATURE,C | DEWPOINT,C |
|---|---|---|---|---|---|
| 1 | 5 | 2.78 | 87 | 10.88 | 12.85 |
| 2 | 12 | 1.55 | 58 | 14.20 | 5.96 |
| 3 | 20 | 2.82 | 77 | 5.71 | 1.99 |
| 4 | 14 | 1.83 | 52 | 10.35 | 0.23 |
| 5 | 26 | 1.58 | 48 | 17.88 | 5.83 |
| 6 | 11 | 1.62 | 58 | 11.81 | 2.28 |
| 7 | 18 | 1.88 | 28 | 24.33 | 8.08 |

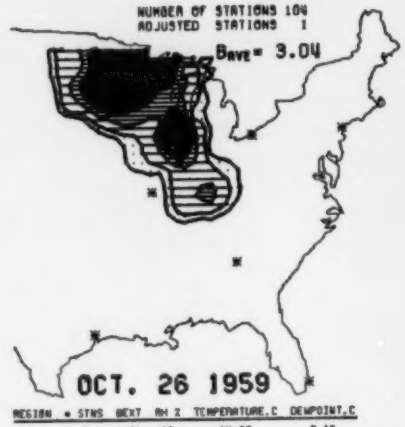


| REGION | # STNS | BEXT | RH % | TEMPERATURE,C | DEWPOINT,C |
|---|---|---|---|---|---|
| 1 | 5 | 1.81 | 68 | 14.88 | 9.18 |
| 2 | 12 | 1.78 | 68 | 11.81 | 6.11 |
| 3 | 20 | 4.58 | 81 | 5.71 | 2.88 |
| 4 | 14 | 4.11 | 78 | 4.81 | -0.51 |
| 5 | 26 | 1.57 | 42 | 18.67 | 5.05 |
| 6 | 11 | 2.21 | 53 | 18.88 | 8.48 |
| 7 | 18 | 1.58 | 41 | 29.88 | 8.58 |

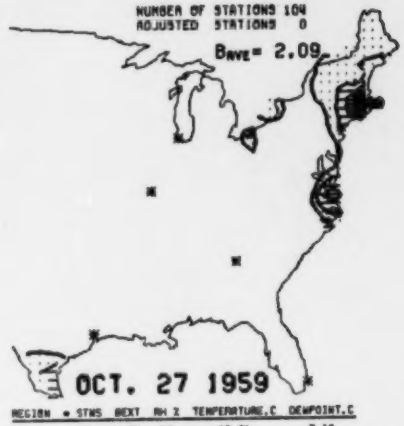


| REGION | # STNS | BEXT | RH % | TEMPERATURE,C | DEWPOINT,C |
|---|---|---|---|---|---|
| 1 | 5 | 5.87 | 68 | 10.21 | 7.18 |
| 2 | 12 | 3.12 | 81 | 9.11 | 5.88 |
| 3 | 20 | 1.92 | 71 | 4.80 | -0.11 |
| 4 | 14 | 1.85 | 68 | 4.58 | -2.72 |
| 5 | 26 | 2.06 | 58 | 20.48 | 11.67 |
| 6 | 11 | 1.68 | 58 | 13.53 | 5.19 |
| 7 | 18 | 2.03 | 81 | 12.48 | 1.87 |

CAPITA

| REGION | # STNS | BEXT | RH % | TEMPERATURE,C | DEWPOINT,C |
|---|---|---|---|---|---|
| 1 | 9 | 1.38 | 68 | 8.77 | -0.48 |
| 2 | 12 | 1.65 | 68 | 8.28 | -0.02 |
| 3 | 20 | 2.38 | 80 | 5.80 | -1.08 |
| 4 | 14 | 1.74 | 87 | 7.61 | -0.49 |
| 5 | 26 | 1.61 | 84 | 17.80 | 7.68 |
| 6 | 11 | 2.21 | 56 | 12.62 | 4.43 |
| 7 | 10 | 1.68 | 63 | 15.99 | 5.86 |

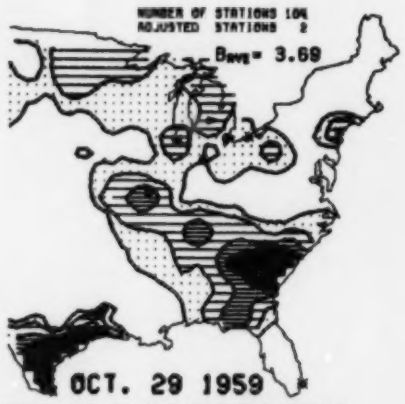


| REGION | # STNS | BEXT | RH % | TEMPERATURE,C | DEWPOINT,C |
|---|---|---|---|---|---|
| 1 | 9 | 1.10 | 92 | 6.88 | -0.88 |
| 2 | 12 | 3.13 | 86 | 8.57 | -1.36 |
| 3 | 20 | 3.50 | 93 | 12.25 | 2.81 |
| 4 | 14 | 3.48 | 79 | 7.88 | 2.87 |
| 5 | 26 | 4.40 | 75 | 18.68 | 12.00 |
| 6 | 11 | 3.78 | 79 | 14.88 | 10.80 |
| 7 | 10 | 3.84 | 88 | 18.60 | 12.48 |

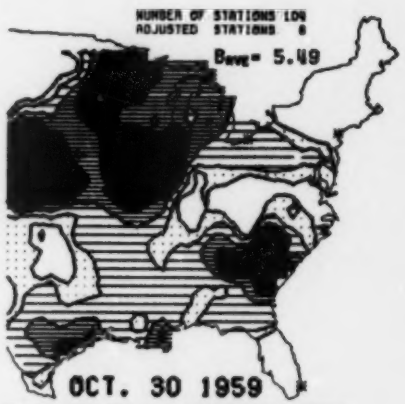


| REGION | # STNS | BEXT | RH % | TEMPERATURE,C | DEWPOINT,C |
|---|---|---|---|---|---|
| 1 | 9 | 1.10 | 81 | 7.77 | -1.06 |
| 2 | 12 | 2.65 | 68 | 12.72 | 1.08 |
| 3 | 20 | 7.07 | 71 | 12.91 | 7.27 |
| 4 | 14 | 7.87 | 87 | 8.76 | 6.76 |
| 5 | 26 | 6.00 | 77 | 19.61 | 16.06 |
| 6 | 11 | 5.19 | 78 | 17.87 | 14.03 |
| 7 | 10 | 6.81 | 84 | 18.81 | 15.78 |

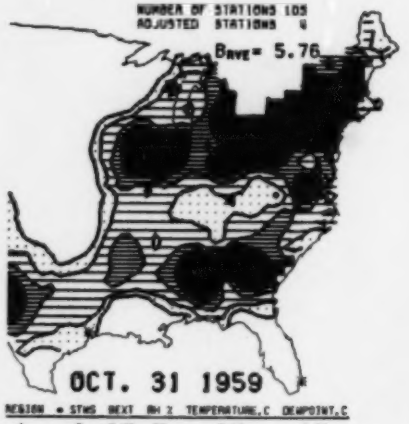


| REGION | # STNS | BEXT | RH % | TEMPERATURE,C | DEWPOINT,C |
|---|---|---|---|---|---|
| 1 | 9 | 6.42 | 92 | 9.10 | 7.88 |
| 2 | 12 | 11.15 | 88 | 12.96 | 11.29 |
| 3 | 19 | 8.75 | 85 | 11.80 | 10.13 |
| 4 | 14 | 2.06 | 74 | 8.28 | 1.78 |
| 5 | 28 | 6.88 | 81 | 21.88 | 17.47 |
| 6 | 11 | 6.95 | 87 | 17.72 | 15.58 |
| 7 | 10 | 6.48 | 88 | 17.89 | 16.06 |

| REGION | # STNS | BEXT | RH % | TEMPERATURE,C | DEWPOINT,C |
|---|---|---|---|---|---|
| 1 | 9 | 2.05 | 76 | 10.32 | 5.55 |
| 2 | 12 | 1.89 | 57 | 12.48 | 4.06 |
| 3 | 20 | 1.88 | 54 | 11.98 | 2.55 |
| 4 | 14 | 1.54 | 50 | 11.62 | 1.54 |
| 5 | 26 | 1.63 | 57 | 23.80 | 13.98 |
| 6 | 11 | 1.93 | 64 | 18.53 | 11.88 |
| 7 | 10 | 2.10 | 62 | 18.18 | 15.88 |

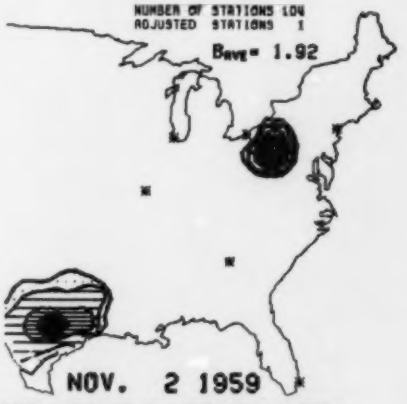


| REGION | # STNS | BEXT | RH % | TEMPERATURE,C | DEWPOINT,C |
|---|---|---|---|---|---|
| 1 | 9 | 1.32 | 57 | 8.39 | -0.11 |
| 2 | 12 | 2.88 | 57 | 8.86 | -1.43 |
| 3 | 20 | 1.84 | 48 | 5.10 | -4.98 |
| 4 | 14 | 1.54 | 45 | 7.39 | -4.28 |
| 5 | 26 | 1.63 | 43 | 21.88 | 7.77 |
| 6 | 11 | 1.76 | 42 | 18.35 | 5.25 |
| 7 | 10 | 2.08 | 76 | 82.11 | 16.68 |

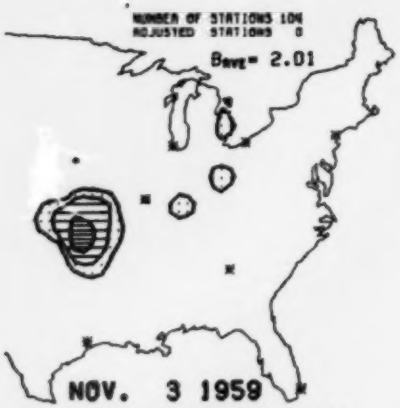


| REGION | STNS | BEXT | RH % | TEMPERATURE,C | DEWPOINT,C |
|---|---|---|---|---|---|
| 1 | 5 | 1.18 | 47 | 8.32 | -3.80 |
| 2 | 12 | 1.74 | 44 | 7.21 | -4.34 |
| 3 | 20 | 2.28 | 61 | 10.07 | 2.80 |
| 4 | 14 | 1.70 | 60 | 12.61 | 4.28 |
| 5 | 26 | 1.62 | 38 | 17.60 | 3.18 |
| 6 | 11 | 1.55 | 48 | 17.21 | 3.88 |
| 7 | 18 | 2.21 | 70 | 24.00 | 18.05 |

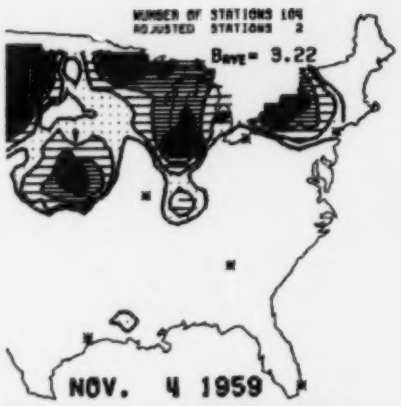


| REGION | STNS | BEXT | RH % | TEMPERATURE,C | DEWPOINT,C |
|---|---|---|---|---|---|
| 1 | 5 | 1.77 | 62 | 12.88 | 3.44 |
| 2 | 12 | 5.45 | 76 | 13.33 | 6.98 |
| 3 | 20 | 4.44 | 77 | 14.21 | 9.98 |
| 4 | 14 | 8.17 | 66 | 9.84 | 1.82 |
| 5 | 26 | 1.72 | 61 | 23.66 | 12.45 |
| 6 | 11 | 1.79 | 58 | 21.61 | 12.97 |
| 7 | 18 | 1.78 | 47 | 29.81 | 10.61 |

| REGION | STNS | BEXT | RH % | TEMPERATURE,C | DEWPOINT,C |
|---|---|---|---|---|---|
| 1 | 5 | 2.50 | 78 | 10.55 | 13.88 |
| 2 | 12 | 2.42 | 72 | 10.80 | 14.67 |
| 3 | 20 | 4.27 | 78 | 14.55 | 10.04 |
| 4 | 14 | 8.24 | 75 | -6.58 | -9.24 |
| 5 | 26 | 2.41 | 64 | 25.48 | 18.07 |
| 6 | 11 | 2.18 | 68 | 23.83 | 18.81 |
| 7 | 18 | 1.78 | 56 | 11.91 | 2.15 |

| REGION | STNS | BEXT | RH % | TEMPERATURE,C | DEWPOINT,C |
|---|---|---|---|---|---|
| 1 | 5 | 2.03 | 78 | 19.88 | 15.21 |
| 2 | 12 | 3.44 | 77 | 13.55 | 9.62 |
| 3 | 20 | 2.55 | 68 | -1.35 | -8.73 |
| 4 | 14 | 1.94 | 58 | -5.47 | -12.63 |
| 5 | 26 | 2.44 | 70 | 22.77 | 16.67 |
| 6 | 11 | 3.15 | 84 | 4.44 | -1.98 |
| 7 | 18 | 1.55 | 41 | 5.08 | -7.32 |

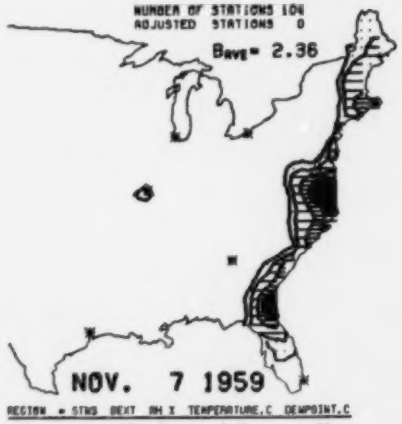


| REGION | STNS | BEXT | RH % | TEMPERATURE,C | DEWPOINT,C |
|---|---|---|---|---|---|
| 1 | 5 | 4.69 | 69 | 3.33 | 1.66 |
| 2 | 12 | 2.44 | 71 | 2.63 | -2.17 |
| 3 | 20 | 1.91 | 68 | 0.88 | -5.99 |
| 4 | 14 | 1.70 | 63 | 3.00 | -9.29 |
| 5 | 26 | 3.68 | 72 | 10.14 | 4.95 |
| 6 | 11 | 1.71 | 49 | 4.64 | -5.09 |
| 7 | 18 | 1.55 | 37 | 8.82 | -4.40 |

| REGION | STNS | BEXT | RH % | TEMPERATURE,C | DEWPOINT,C |
|---|---|---|---|---|---|
| 1 | 5 | 3.23 | 84 | 2.88 | 0.99 |
| 2 | 12 | 1.98 | 58 | 4.81 | -2.54 |
| 3 | 20 | 2.34 | 51 | 5.83 | -3.55 |
| 4 | 14 | 1.60 | 58 | 4.99 | -2.93 |
| 5 | 26 | 2.38 | 62 | 12.77 | 5.14 |
| 6 | 11 | 2.36 | 44 | 9.98 | -1.71 |
| 7 | 18 | 1.60 | 38 | 12.88 | -0.88 |

CAPITA

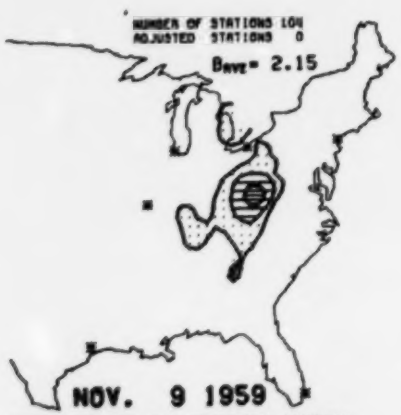


| REGION | # STNS | BEXT | RH % | TEMPERATURE,C | DEWPOINT,C |
|---|---|---|---|---|---|
| 1 | 5 | 1.40 | 70 | 8.77 | 0.86 |
| 2 | 12 | 2.04 | 48 | 8.05 | -2.35 |
| 3 | 20 | 2.45 | 52 | 7.93 | -1.53 |
| 4 | 14 | 1.54 | 62 | 8.40 | -1.34 |
| 5 | 26 | 2.32 | 51 | 15.31 | 4.80 |
| 6 | 11 | 2.48 | 35 | 12.31 | -5.17 |
| 7 | 18 | 1.62 | 80 | 16.85 | 0.07 |

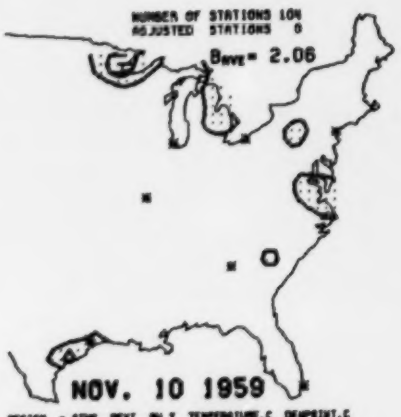


| REGION | # STNS | BEXT | RH % | TEMPERATURE,C | DEWPOINT,C |
|---|---|---|---|---|---|
| 1 | 5 | 1.20 | 42 | 7.88 | -4.30 |
| 2 | 12 | 2.22 | 38 | 8.95 | -3.23 |
| 3 | 20 | 2.18 | 48 | 14.48 | 1.10 |
| 4 | 14 | 1.86 | 55 | 10.89 | 0.78 |
| 5 | 26 | 2.15 | 38 | 17.87 | 2.04 |
| 6 | 11 | 1.71 | 28 | 17.01 | -1.05 |
| 7 | 18 | 1.91 | 44 | 17.21 | 4.81 |

| REGION | # STNS | BEXT | RH % | TEMPERATURE,C | DEWPOINT,C |
|---|---|---|---|---|---|
| 1 | 5 | 1.80 | 48 | 10.44 | -2.86 |
| 2 | 12 | 2.42 | 43 | 12.69 | 0.86 |
| 3 | 20 | 3.21 | 67 | 4.60 | -0.88 |
| 4 | 14 | 1.67 | 58 | -0.78 | -8.72 |
| 5 | 26 | 2.84 | 52 | 17.68 | 7.67 |
| 6 | 11 | 2.25 | 56 | 14.74 | 4.38 |
| 7 | 18 | 2.88 | 67 | 18.42 | 8.82 |

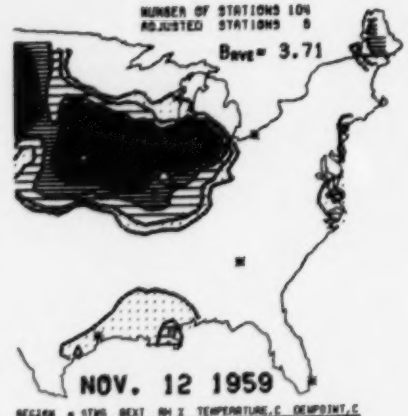


| REGION | # STNS | BEXT | RH % | TEMPERATURE,C | DEWPOINT,C |
|---|---|---|---|---|---|
| 1 | 5 | 3.02 | 83 | 11.00 | 4.00 |
| 2 | 12 | 2.30 | 48 | 8.86 | -1.29 |
| 3 | 20 | 6.38 | 67 | 0.80 | -4.77 |
| 4 | 14 | 7.49 | 79 | -4.12 | -7.33 |
| 5 | 26 | 2.17 | 52 | 18.56 | 8.96 |
| 6 | 11 | 2.19 | 49 | 17.11 | 8.18 |
| 7 | 18 | 2.24 | 80 | 18.56 | 10.05 |

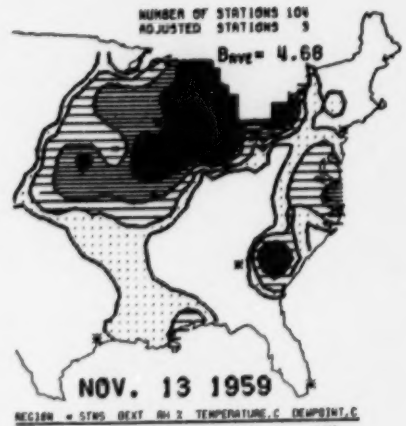


| REGION | # STNS | BEXT | RH % | TEMPERATURE,C | DEWPOINT,C |
|---|---|---|---|---|---|
| 1 | 5 | 1.32 | 61 | 7.44 | 0.33 |
| 2 | 12 | 4.34 | 68 | 10.27 | 4.48 |
| 3 | 20 | 8.75 | 82 | 5.63 | 2.52 |
| 4 | 14 | 4.37 | 71 | -7.60 | -10.48 |
| 5 | 26 | 3.49 | 66 | 20.25 | 13.62 |
| 6 | 11 | 1.91 | 52 | 20.70 | 10.25 |
| 7 | 18 | 2.50 | 78 | 12.48 | 8.84 |

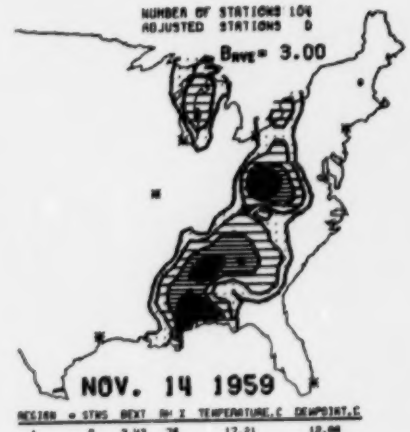


| REGION | # STNS | BEXT | RH % | TEMPERATURE,C | DEWPOINT,C |
|---|---|---|---|---|---|
| 1 | 5 | 2.43 | 78 | 17.21 | 12.00 |
| 2 | 12 | 2.70 | 63 | 16.01 | 13.10 |
| 3 | 20 | 2.38 | 74 | -1.50 | -5.50 |
| 4 | 14 | 1.54 | 60 | -8.40 | -18.00 |
| 5 | 26 | 3.07 | 73 | 22.11 | 18.03 |
| 6 | 11 | 4.95 | 81 | 10.38 | 7.18 |
| 7 | 18 | 2.08 | 68 | 1.04 | -8.00 |

CAPITA

| REGION | STNS | BEXT | RH % | TEMPERATURE,C | DEWPOINT,C |
|---|---|---|---|---|---|
| 1 | 5 | 1.10 | 62 | 4.89 | -2.10 |
| 2 | 12 | 1.62 | 57 | 4.76 | -3.00 |
| 3 | 20 | 2.10 | 65 | 1.94 | -3.88 |
| 4 | 14 | 2.04 | 69 | -0.20 | -8.44 |
| 5 | 26 | 2.30 | 66 | 17.47 | 10.70 |
| 6 | 11 | 2.84 | 76 | 8.88 | 4.74 |
| 7 | 18 | 2.52 | 80 | 5.00 | -0.31 |

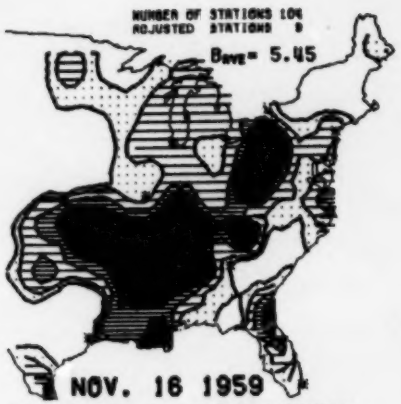


| REGION | STNS | BEXT | RH % | TEMPERATURE,C | DEWPOINT,C |
|---|---|---|---|---|---|
| 1 | 5 | 1.02 | 70 | 2.00 | -0.44 |
| 2 | 12 | 4.26 | 68 | 7.26 | 1.70 |
| 3 | 20 | 5.35 | 70 | 3.88 | 0.74 |
| 4 | 14 | 2.25 | 93 | -11.00 | 1.11 |
| 5 | 26 | 4.46 | 73 | 16.12 | 11.23 |
| 6 | 11 | 9.12 | 87 | 13.87 | 10.80 |
| 7 | 18 | 5.10 | 71 | 8.76 | 4.84 |

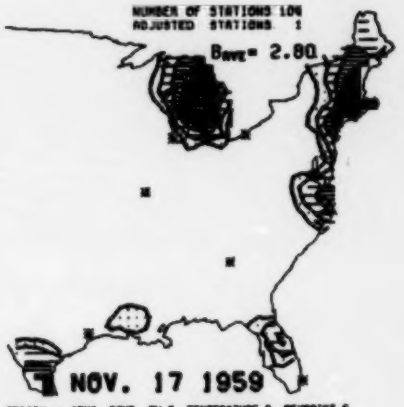


| REGION | STNS | BEXT | RH % | TEMPERATURE,C | DEWPOINT,C |
|---|---|---|---|---|---|
| 1 | 5 | 0.74 | 66 | 4.00 | 4.00 |
| 2 | 12 | 3.01 | 70 | 3.00 | 0.41 |
| 3 | 20 | 2.00 | 53 | -0.46 | -15.05 |
| 4 | 14 | 1.54 | 43 | -0.00 | -11.10 |
| 5 | 26 | 2.00 | 60 | 15.07 | 10.10 |
| 6 | 11 | 1.73 | 51 | 0.55 | -7.80 |
| 7 | 18 | 2.00 | 42 | 1.21 | -0.06 |

| REGION | STNS | BEXT | RH % | TEMPERATURE,C | DEWPOINT,C |
|---|---|---|---|---|---|
| 1 | 5 | 1.10 | 47 | -1.00 | -12.10 |
| 2 | 12 | 2.76 | 50 | -3.19 | -12.35 |
| 3 | 20 | 2.08 | 49 | -2.41 | -11.62 |
| 4 | 14 | 1.57 | 40 | 4.12 | -8.10 |
| 5 | 26 | 2.08 | 42 | 8.95 | -4.04 |
| 6 | 11 | 1.84 | 34 | 4.54 | -10.35 |
| 7 | 18 | 1.57 | 31 | 7.04 | -0.60 |

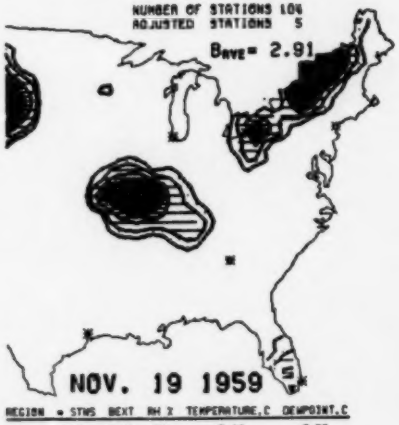


| REGION | STNS | BEXT | RH % | TEMPERATURE,C | DEWPOINT,C |
|---|---|---|---|---|---|
| 1 | 5 | 4.01 | 50 | -0.22 | -7.77 |
| 2 | 12 | 3.64 | 53 | 2.35 | -6.93 |
| 3 | 20 | 2.84 | 57 | 2.52 | -5.38 |
| 4 | 14 | 3.91 | 55 | 2.02 | -0.00 |
| 5 | 26 | 2.50 | 36 | 14.56 | -2.20 |
| 6 | 11 | 2.32 | 27 | 11.35 | -7.52 |
| 7 | 18 | 1.72 | 31 | 14.04 | -2.07 |

| REGION | STNS | BEXT | RH % | TEMPERATURE,C | DEWPOINT,C |
|---|---|---|---|---|---|
| 1 | 5 | 3.60 | 52 | 1.22 | -0.10 |
| 2 | 12 | 1.95 | 51 | 3.58 | -5.82 |
| 3 | 20 | 4.03 | 61 | 3.89 | -3.55 |
| 4 | 14 | 2.67 | 61 | 4.40 | -2.03 |
| 5 | 26 | 2.45 | 43 | 15.80 | 2.62 |
| 6 | 11 | 2.10 | 31 | 15.85 | -1.58 |
| 7 | 18 | 2.11 | 51 | 16.82 | 5.20 |

CAPITA

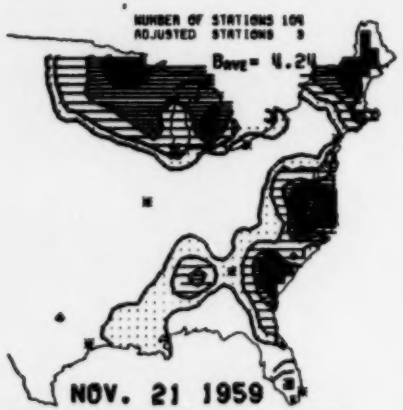


| REGION | # STNS | BEXT | RH % | TEMPERATURE,C | DEWPOINT,C |
|---|---|---|---|---|---|
| 1 | 5 | 6.01 | 79 | 1.99 | -2.88 |
| 2 | 12 | 5.88 | 65 | 6.05 | -1.75 |
| 3 | 20 | 5.75 | 58 | 7.25 | -1.50 |
| 4 | 14 | 5.06 | 69 | 6.69 | -1.82 |
| 5 | 26 | 5.01 | 70 | 15.52 | 11.51 |
| 6 | 11 | 2.98 | 55 | 10.00 | 5.05 |
| 7 | 10 | 2.04 | 48 | 10.79 | 6.66 |

| REGION | # STNS | BEXT | RH % | TEMPERATURE,C | DEWPOINT,C |
|---|---|---|---|---|---|
| 1 | 5 | 11.21 | 89 | 0.77 | -0.99 |
| 2 | 12 | 9.88 | 63 | 8.11 | -0.06 |
| 3 | 20 | 9.05 | 94 | 12.52 | 8.30 |
| 4 | 14 | 6.06 | 66 | 8.69 | 0.07 |
| 5 | 26 | 2.41 | 84 | 18.46 | 8.43 |
| 6 | 11 | 3.30 | 84 | 18.58 | 9.10 |
| 7 | 10 | 1.84 | 67 | 18.71 | 7.48 |

| REGION | # STNS | BEXT | RH % | TEMPERATURE,C | DEWPOINT,C |
|---|---|---|---|---|---|
| 1 | 5 | 6.80 | 88 | 4.21 | 1.98 |
| 2 | 12 | 6.41 | 78 | 8.60 | 4.82 |
| 3 | 20 | 5.04 | 81 | 8.51 | 5.08 |
| 4 | 14 | 5.10 | 88 | 4.88 | -1.14 |
| 5 | 26 | 3.76 | 68 | 17.63 | 10.63 |
| 6 | 11 | 3.78 | 78 | 17.18 | 13.27 |
| 7 | 10 | 2.14 | 83 | 15.78 | 8.61 |

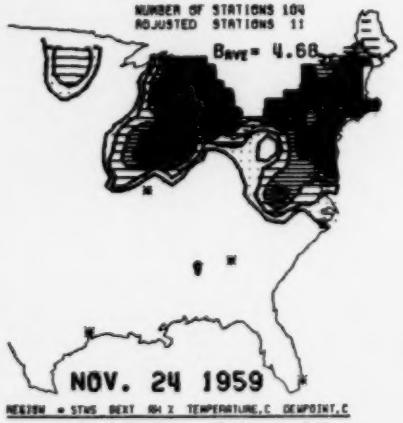


| REGION | # STNS | BEXT | RH % | TEMPERATURE,C | DEWPOINT,C |
|---|---|---|---|---|---|
| 1 | 5 | 10.67 | 96 | 10.10 | 9.32 |
| 2 | 12 | 11.14 | 91 | 10.50 | 9.16 |
| 3 | 20 | 7.65 | 85 | 4.10 | 1.79 |
| 4 | 14 | 1.90 | 82 | 1.18 | -0.02 |
| 5 | 26 | 3.56 | 91 | 18.61 | 16.02 |
| 6 | 11 | 1.98 | 58 | 14.54 | 8.15 |
| 7 | 10 | 1.69 | 89 | 10.69 | 8.62 |

| REGION | # STNS | BEXT | RH % | TEMPERATURE,C | DEWPOINT,C |
|---|---|---|---|---|---|
| 1 | 5 | 2.33 | 88 | 7.44 | 6.88 |
| 2 | 12 | 2.82 | 63 | 4.62 | -1.88 |
| 3 | 20 | 2.19 | 68 | -2.18 | -7.88 |
| 4 | 14 | 2.92 | 81 | 0.18 | -7.01 |
| 5 | 26 | 1.98 | 61 | 13.51 | -1.53 |
| 6 | 11 | 1.68 | 48 | 7.52 | -3.73 |
| 7 | 10 | 1.87 | 79 | 10.82 | 1.18 |

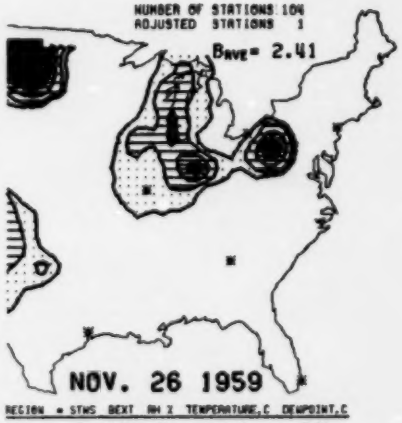


| REGION | # STNS | BEXT | RH % | TEMPERATURE,C | DEWPOINT,C |
|---|---|---|---|---|---|
| 1 | 5 | 1.18 | 42 | 4.10 | -7.66 |
| 2 | 12 | 2.48 | 51 | 3.28 | -6.06 |
| 3 | 20 | 4.02 | 78 | -0.33 | -4.05 |
| 4 | 14 | 2.93 | 79 | -4.12 | -8.80 |
| 5 | 26 | 1.78 | 42 | 16.36 | 3.20 |
| 6 | 11 | 1.85 | 58 | 17.28 | 9.06 |
| 7 | 10 | 2.26 | 61 | 14.12 | 9.76 |



CAPITA

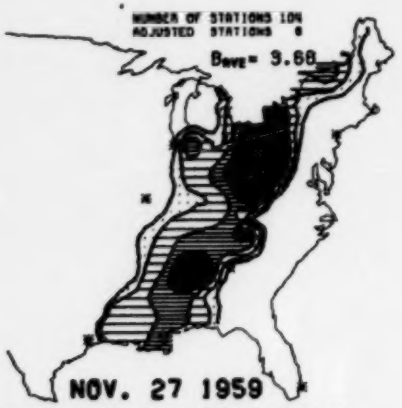


| REGION | * STNS | BEXT | RH % | TEMPERATURE,C | DEWPOINT,C |
|---|---|---|---|---|---|
| 1 | 5 | 3.60 | 61 | 7.10 | 3.08 |
| 2 | 12 | 5.01 | 81 | 9.67 | 6.52 |
| 3 | 20 | 4.79 | 76 | -1.05 | -4.82 |
| 4 | 14 | 1.72 | 69 | -4.40 | -10.58 |
| 5 | 26 | 2.27 | 65 | 21.36 | 14.41 |
| 6 | 11 | 8.40 | 58 | 7.97 | 8.10 |
| 7 | 18 | 2.16 | 48 | 8.62 | -4.29 |

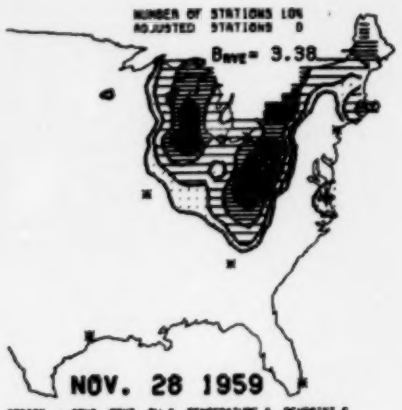


| REGION | * STNS | BEXT | RH % | TEMPERATURE,C | DEWPOINT,C |
|---|---|---|---|---|---|
| 1 | 5 | 5.84 | 88 | 11.88 | 10.88 |
| 2 | 12 | 4.85 | 85 | 4.67 | 2.31 |
| 3 | 20 | 3.24 | 74 | -2.49 | -8.43 |
| 4 | 14 | 1.78 | 88 | -5.56 | -10.47 |
| 5 | 26 | 2.48 | 63 | 13.87 | 6.83 |
| 6 | 11 | 3.20 | 68 | 1.41 | -4.76 |
| 7 | 18 | 1.58 | 57 | 8.14 | -7.84 |

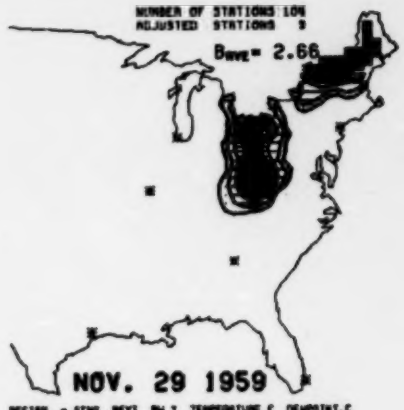


| REGION | * STNS | BEXT | RH % | TEMPERATURE,C | DEWPOINT,C |
|---|---|---|---|---|---|
| 1 | 5 | 8.60 | 84 | -1.44 | -3.77 |
| 2 | 12 | 2.28 | 62 | -1.15 | -7.68 |
| 3 | 20 | 3.58 | 67 | -3.21 | -8.56 |
| 4 | 14 | 1.54 | 88 | 0.78 | -7.48 |
| 5 | 26 | 2.23 | 48 | 4.35 | -8.62 |
| 6 | 11 | 1.97 | 54 | -0.20 | -8.88 |
| 7 | 18 | 1.68 | 38 | 8.90 | -6.38 |

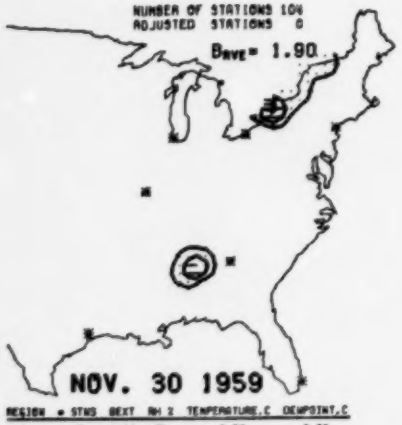


| REGION | * STNS | BEXT | RH % | TEMPERATURE,C | DEWPOINT,C |
|---|---|---|---|---|---|
| 1 | 5 | 1.88 | 64 | -0.77 | -8.88 |
| 2 | 12 | 2.67 | 55 | 0.74 | -7.54 |
| 3 | 20 | 1.85 | 82 | 1.30 | -5.13 |
| 4 | 14 | 1.05 | 58 | 5.86 | -2.33 |
| 5 | 26 | 1.67 | 36 | 7.55 | -6.68 |
| 6 | 11 | 2.11 | 43 | 4.89 | -7.42 |
| 7 | 18 | 1.57 | 42 | 13.60 | 0.52 |

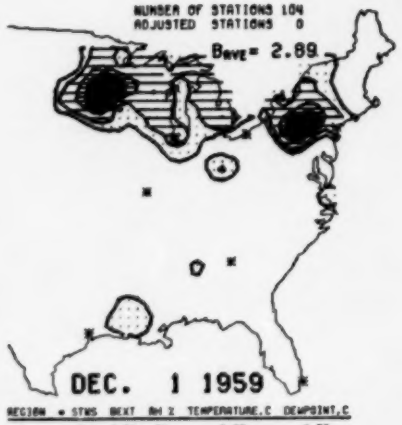


| REGION | * STNS | BEXT | RH % | TEMPERATURE,C | DEWPOINT,C |
|---|---|---|---|---|---|
| 1 | 5 | 2.06 | 64 | 1.99 | -4.55 |
| 2 | 12 | 4.84 | 66 | 3.09 | -2.95 |
| 3 | 20 | 3.23 | 67 | 4.21 | -1.44 |
| 4 | 14 | 2.77 | 68 | 3.17 | -3.61 |
| 5 | 26 | 1.86 | 37 | 12.38 | -2.32 |
| 6 | 11 | 2.20 | 45 | 11.31 | -0.35 |
| 7 | 18 | 1.86 | 51 | 15.78 | 5.13 |

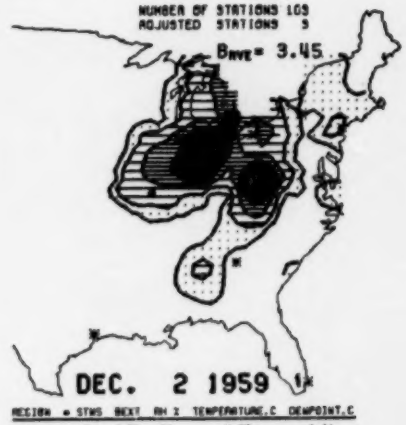


| REGION | * STNS | BEXT | RH % | TEMPERATURE,C | DEWPOINT,C |
|---|---|---|---|---|---|
| 1 | 5 | 2.79 | 68 | 4.77 | -1.11 |
| 2 | 12 | 3.60 | 52 | 7.82 | -1.38 |
| 3 | 19 | 7.01 | 78 | 4.11 | 0.32 |
| 4 | 14 | 1.74 | 54 | 4.88 | -4.04 |
| 5 | 26 | 2.91 | 52 | 13.64 | 3.24 |
| 6 | 11 | 3.22 | 77 | 7.77 | 3.83 |
| 7 | 18 | 1.62 | 38 | 13.48 | -1.08 |

CAPITA

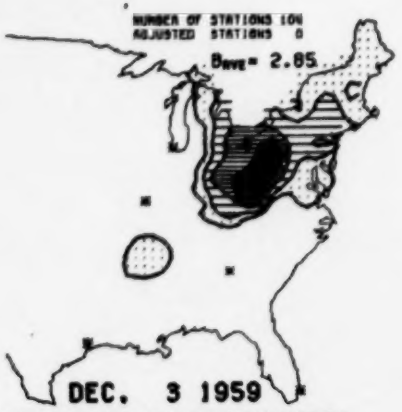


| REGION | # STNS | BEXT | RH % | TEMPERATURE,C | DEWPOINT,C |
|---|---|---|---|---|---|
| 1 | 5 | 3.80 | 61 | 8.44 | 1.33 |
| 2 | 12 | 5.52 | 62 | 7.81 | 0.83 |
| 3 | 20 | 3.62 | 58 | 8.10 | -1.74 |
| 4 | 14 | 1.83 | 48 | 8.88 | -2.18 |
| 5 | 26 | 2.53 | 54 | 12.20 | 3.08 |
| 6 | 11 | 2.80 | 57 | 8.57 | 0.28 |
| 7 | 18 | 1.87 | 80 | 15.55 | -2.26 |

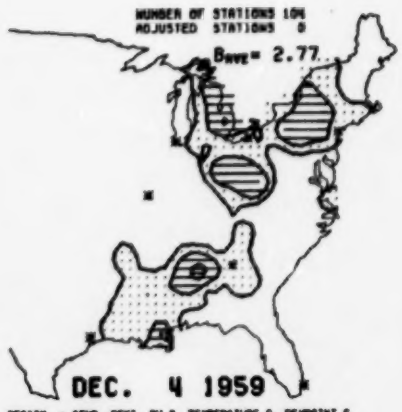


| REGION | # STNS | BEXT | RH % | TEMPERATURE,C | DEWPOINT,C |
|---|---|---|---|---|---|
| 1 | 5 | 2.48 | 62 | 7.44 | 0.39 |
| 2 | 12 | 3.86 | 54 | 8.37 | -0.37 |
| 3 | 20 | 3.22 | 57 | 8.10 | -0.02 |
| 4 | 14 | 1.87 | 68 | 9.88 | -2.88 |
| 5 | 26 | 2.22 | 38 | 15.42 | 1.04 |
| 6 | 11 | 3.00 | 43 | 12.01 | 1.56 |
| 7 | 18 | 2.24 | 54 | 14.88 | 4.82 |

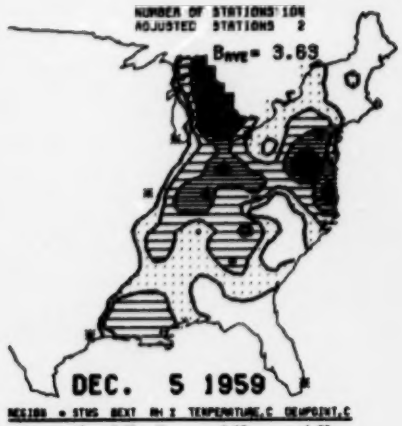


| REGION | # STNS | BEXT | RH % | TEMPERATURE,C | DEWPOINT,C |
|---|---|---|---|---|---|
| 1 | 5 | 2.68 | 71 | 8.88 | 1.88 |
| 2 | 12 | 3.68 | 63 | 8.57 | 2.91 |
| 3 | 20 | 4.88 | 77 | 4.48 | 0.88 |
| 4 | 14 | 1.57 | 84 | -1.70 | -7.88 |
| 5 | 26 | 3.84 | 52 | 14.80 | 4.54 |
| 6 | 11 | 4.23 | 68 | 11.30 | 4.84 |
| 7 | 18 | 1.98 | 48 | 10.88 | -2.87 |

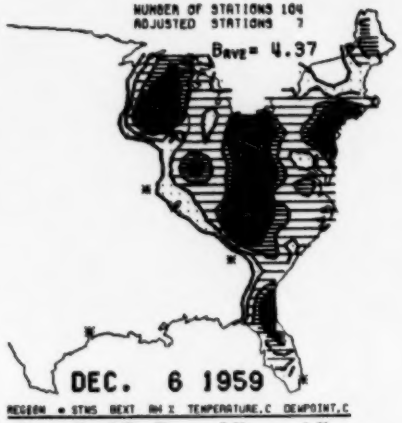


| REGION | # STNS | BEXT | RH % | TEMPERATURE,C | DEWPOINT,C |
|---|---|---|---|---|---|
| 1 | 5 | 4.23 | 62 | 7.32 | 4.32 |
| 2 | 12 | 8.07 | 83 | 8.89 | 5.36 |
| 3 | 20 | 6.80 | 81 | -0.47 | -3.55 |
| 4 | 14 | 1.75 | 88 | 0.31 | -7.08 |
| 5 | 26 | 5.18 | 78 | 11.21 | 7.47 |
| 6 | 11 | 4.98 | 72 | 2.62 | -2.47 |
| 7 | 18 | 1.53 | 28 | 10.75 | -6.83 |

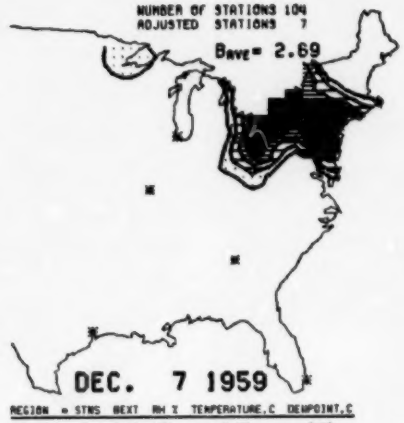


| REGION | # STNS | BEXT | RH % | TEMPERATURE,C | DEWPOINT,C |
|---|---|---|---|---|---|
| 1 | 5 | 2.22 | 75 | 8.89 | 2.66 |
| 2 | 12 | 10.49 | 87 | 0.73 | -1.20 |
| 3 | 20 | 3.31 | 70 | -1.33 | -6.21 |
| 4 | 14 | 1.90 | 54 | 4.56 | -4.87 |
| 5 | 26 | 2.24 | 46 | 6.64 | -4.59 |
| 6 | 11 | 1.72 | 54 | 2.37 | -8.20 |
| 7 | 18 | 1.61 | 27 | 15.79 | -3.43 |

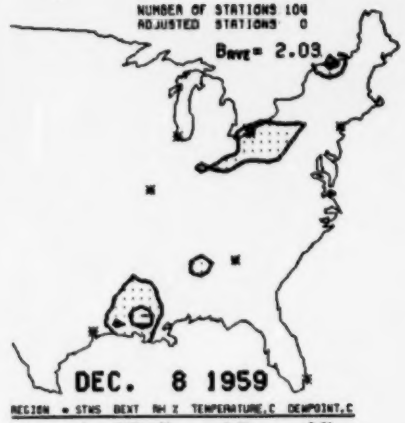


| REGION | # STNS | BEXT | RH % | TEMPERATURE,C | DEWPOINT,C |
|---|---|---|---|---|---|
| 1 | 5 | 2.05 | 58 | 4.21 | -3.88 |
| 2 | 12 | 2.09 | 59 | 2.63 | -4.76 |
| 3 | 20 | 2.25 | 58 | 2.74 | -4.91 |
| 4 | 14 | 1.60 | 58 | 2.97 | -5.07 |
| 5 | 26 | 1.72 | 33 | 12.32 | -3.97 |
| 6 | 11 | 1.88 | 44 | 11.25 | -0.40 |
| 7 | 18 | 1.87 | 44 | 15.88 | 2.85 |

CAPITA

| REGION | # STNS | BEXT | RH % | TEMPERATURE,C | DEWPOINT,C |
|---|---|---|---|---|---|
| 1 | 8 | 1.81 | 90 | 5.10 | -0.88 |
| 2 | 12 | 3.31 | 84 | 6.43 | -0.58 |
| 3 | 20 | 2.59 | 91 | 4.85 | -1.46 |
| 4 | 14 | 1.79 | 88 | 3.80 | -0.96 |
| 5 | 26 | 2.10 | 61 | 18.25 | 2.79 |
| 6 | 11 | 4.00 | 92 | 15.43 | 3.58 |
| 7 | 18 | 3.09 | 88 | 16.97 | 5.24 |

| REGION | # STNS | BEXT | RH % | TEMPERATURE,C | DEWPOINT,C |
|---|---|---|---|---|---|
| 1 | 8 | 1.48 | 68 | 8.96 | -7.88 |
| 2 | 12 | 1.86 | 65 | 5.22 | -6.16 |
| 3 | 19 | 3.19 | 85 | 5.01 | -2.80 |
| 4 | 14 | 3.16 | 80 | 4.52 | -2.01 |
| 5 | 26 | 2.16 | 68 | 16.23 | 1.84 |
| 6 | 11 | 3.24 | 58 | 15.68 | 5.16 |
| 7 | 18 | 5.05 | 77 | 17.58 | 13.01 |

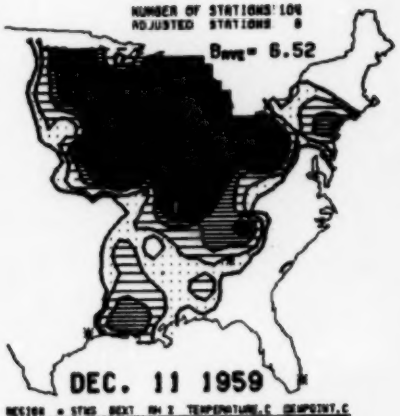


| REGION | # STNS | BEXT | RH % | TEMPERATURE,C | DEWPOINT,C |
|---|---|---|---|---|---|
| 1 | 8 | 1.15 | 68 | 2.78 | -7.88 |
| 2 | 12 | 5.88 | 58 | 4.53 | -8.16 |
| 3 | 20 | 15.86 | 85 | 5.57 | 4.88 |
| 4 | 14 | 6.06 | 77 | 3.68 | -0.58 |
| 5 | 26 | 2.17 | 58 | 16.81 | 8.38 |
| 6 | 11 | 8.88 | 57 | 11.45 | 8.08 |
| 7 | 18 | 2.57 | 68 | 16.72 | 8.48 |

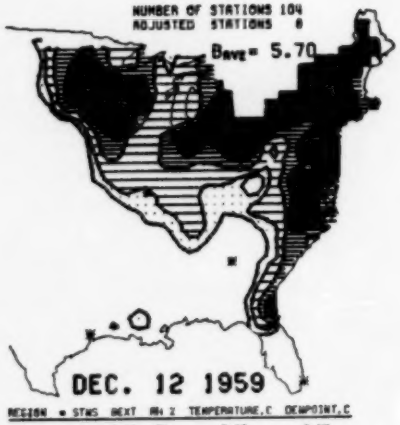


| REGION | # STNS | BEXT | RH % | TEMPERATURE,C | DEWPOINT,C |
|---|---|---|---|---|---|
| 1 | 8 | 8.88 | 84 | 5.33 | 4.44 |
| 2 | 12 | 11.32 | 85 | 8.78 | 8.08 |
| 3 | 20 | 7.78 | 92 | 5.82 | 3.88 |
| 4 | 14 | 4.88 | 78 | 3.29 | -2.57 |
| 5 | 26 | 6.16 | 62 | 17.51 | 14.28 |
| 6 | 11 | 2.77 | 62 | 12.01 | 8.08 |
| 7 | 18 | 1.84 | 38 | 14.68 | 0.82 |

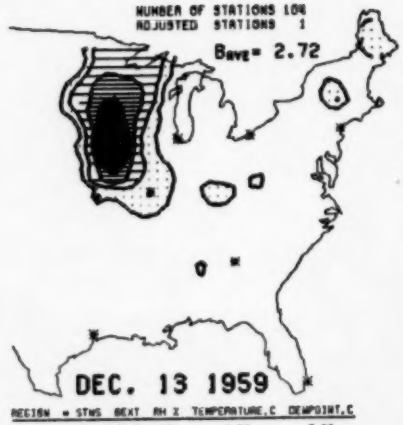


| REGION | # STNS | BEXT | RH % | TEMPERATURE,C | DEWPOINT,C |
|---|---|---|---|---|---|
| 1 | 8 | 2.48 | 98 | 5.68 | 5.08 |
| 2 | 12 | 2.18 | 78 | 2.26 | -1.15 |
| 3 | 20 | 2.23 | 83 | 3.27 | -3.18 |
| 4 | 14 | 4.13 | 71 | 2.41 | -2.81 |
| 5 | 26 | 1.77 | 55 | 12.72 | 3.84 |
| 6 | 11 | 2.43 | 88 | 8.91 | 1.35 |
| 7 | 18 | 1.68 | 42 | 18.72 | 2.70 |

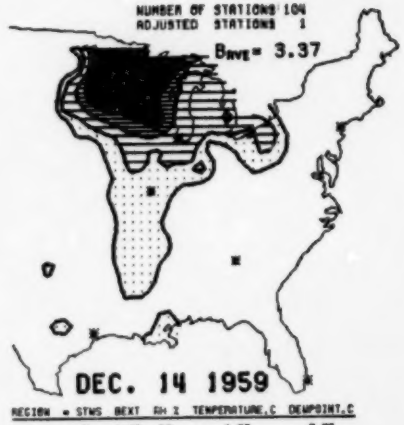


| REGION | # STNS | BEXT | RH % | TEMPERATURE,C | DEWPOINT,C |
|---|---|---|---|---|---|
| 1 | 8 | 1.18 | 82 | 1.88 | -7.77 |
| 2 | 12 | 1.86 | 48 | 2.21 | -8.11 |
| 3 | 20 | 4.48 | 71 | 5.27 | -1.52 |
| 4 | 14 | 4.26 | 78 | 3.80 | -0.96 |
| 5 | 26 | 1.73 | 48 | 12.10 | 8.08 |
| 6 | 11 | 1.86 | 58 | 8.88 | 1.18 |
| 7 | 18 | 2.23 | 71 | 15.88 | 8.67 |



CAPITA

| REGION | # STNS | BEXT | RH % | TEMPERATURE,C | DEWPOINT,C |
|---|---|---|---|---|---|
| 1 | 6 | 1.10 | 81 | 2.99 | -0.66 |
| 2 | 12 | 2.00 | 49 | 5.22 | -4.71 |
| 3 | 20 | 1.80 | 88 | 7.15 | 1.76 |
| 4 | 14 | 2.19 | 81 | 0.78 | -0.89 |
| 5 | 26 | 2.16 | 48 | 14.67 | 2.86 |
| 6 | 11 | 2.22 | 58 | 11.20 | 2.67 |
| 7 | 18 | 0.76 | 84 | 10.72 | 8.06 |

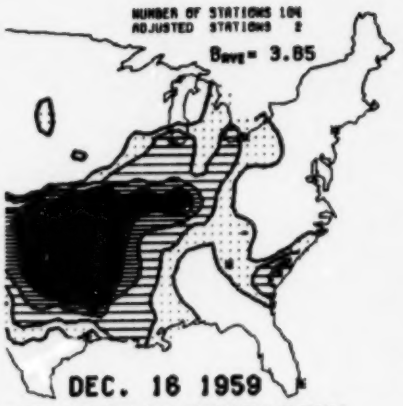


| REGION | # STNS | BEXT | RH % | TEMPERATURE,C | DEWPOINT,C |
|---|---|---|---|---|---|
| 1 | 6 | 1.48 | 88 | 7.00 | -1.99 |
| 2 | 12 | 2.23 | 51 | 10.04 | 0.68 |
| 3 | 20 | 1.20 | 88 | 9.50 | 5.84 |
| 4 | 14 | 2.58 | 82 | 7.17 | -0.23 |
| 5 | 26 | 2.55 | 51 | 18.18 | 8.46 |
| 6 | 11 | 3.34 | 71 | 13.53 | 8.29 |
| 7 | 18 | 0.84 | 88 | 11.79 | 8.79 |

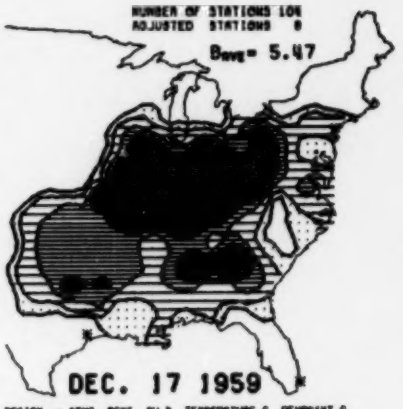


| REGION | # STNS | BEXT | RH % | TEMPERATURE,C | DEWPOINT,C |
|---|---|---|---|---|---|
| 1 | 6 | 1.98 | 88 | 7.10 | -0.77 |
| 2 | 12 | 4.10 | 63 | 8.63 | 1.08 |
| 3 | 20 | 7.58 | 83 | 5.88 | 0.18 |
| 4 | 14 | 2.78 | 73 | 4.08 | -0.87 |
| 5 | 26 | 4.54 | 68 | 18.04 | 12.78 |
| 6 | 11 | 7.35 | 87 | 14.88 | 11.81 |
| 7 | 18 | 9.88 | 78 | 12.38 | 7.68 |

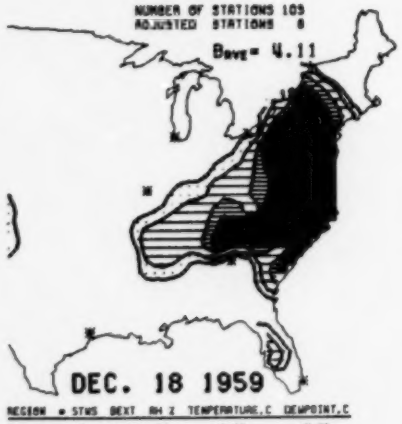


| REGION | # STNS | BEXT | RH % | TEMPERATURE,C | DEWPOINT,C |
|---|---|---|---|---|---|
| 1 | 6 | 1.34 | 82 | 2.60 | -3.88 |
| 2 | 12 | 9.02 | 82 | 4.07 | 1.43 |
| 3 | 20 | 2.08 | 83 | 2.69 | -3.49 |
| 4 | 14 | 1.54 | 85 | -1.10 | -7.08 |
| 5 | 26 | 8.10 | 86 | 16.23 | 13.28 |
| 6 | 11 | 5.08 | 79 | 11.58 | 7.82 |
| 7 | 18 | 1.70 | 88 | 10.84 | 2.84 |

| REGION | # STNS | BEXT | RH % | TEMPERATURE,C | DEWPOINT,C |
|---|---|---|---|---|---|
| 1 | 5 | 4.44 | 78 | -0.33 | -3.46 |
| 2 | 12 | 2.14 | 56 | 1.28 | -6.57 |
| 3 | 20 | 1.08 | 56 | 0.85 | -7.07 |
| 4 | 14 | 1.78 | 63 | 0.18 | -6.26 |
| 5 | 26 | 1.85 | 58 | 10.81 | 2.02 |
| 6 | 11 | 1.71 | 55 | 5.80 | -2.47 |
| 7 | 18 | 1.85 | 81 | 8.47 | -0.31 |

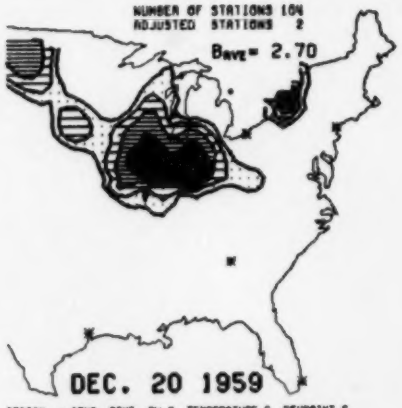


| REGION | # STNS | BEXT | RH % | TEMPERATURE,C | DEWPOINT,C |
|---|---|---|---|---|---|
| 1 | 6 | 1.24 | 84 | -4.52 | -12.44 |
| 2 | 12 | 2.77 | 53 | -2.40 | -10.73 |
| 3 | 20 | 5.45 | 71 | -0.83 | -5.24 |
| 4 | 14 | 2.61 | 73 | -0.23 | -4.71 |
| 5 | 26 | 1.77 | 58 | 9.28 | -0.81 |
| 6 | 11 | 1.83 | 58 | 7.38 | -0.50 |
| 7 | 18 | 1.76 | 87 | 10.44 | 2.18 |



CAPITA

| REGION | STNS | BEXT | RH % | TEMPERATURE,C | DEWPOINT,C |
|---|---|---|---|---|---|
| 1 | 5 | 1.26 | 61 | -0.00 | -14.71 |
| 2 | 12 | 7.73 | 68 | -2.80 | -8.28 |
| 3 | 20 | 5.08 | 74 | -1.81 | -0.82 |
| 4 | 14 | 9.19 | 72 | -0.69 | -6.07 |
| 5 | 26 | 8.06 | 64 | 8.95 | 2.86 |
| 6 | 11 | 2.51 | 56 | 8.55 | -0.95 |
| 7 | 10 | 2.08 | 67 | 11.62 | 8.01 |

| REGION | STNS | BEXT | RH % | TEMPERATURE,C | DEWPOINT,C |
|---|---|---|---|---|---|
| 1 | 5 | 1.48 | 60 | -0.77 | -10.86 |
| 2 | 12 | 2.01 | 66 | -6.00 | -10.02 |
| 3 | 20 | 3.48 | 66 | -2.85 | -7.82 |
| 4 | 14 | 7.58 | 80 | -1.11 | -8.21 |
| 5 | 26 | 2.01 | 48 | 8.30 | -1.51 |
| 6 | 11 | 2.86 | 53 | 6.51 | -2.47 |
| 7 | 10 | 2.26 | 80 | 12.85 | 4.84 |

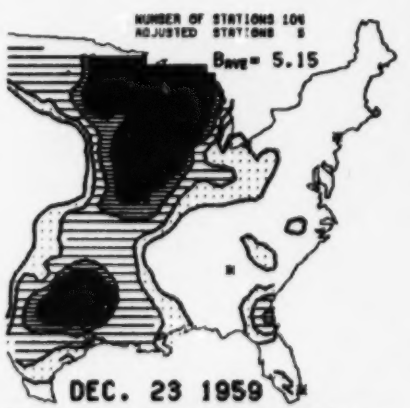


| REGION | STNS | BEXT | RH % | TEMPERATURE,C | DEWPOINT,C |
|---|---|---|---|---|---|
| 1 | 5 | 1.20 | 60 | -0.81 | -14.90 |
| 2 | 12 | 2.88 | 56 | -7.77 | -14.27 |
| 3 | 20 | 7.33 | 72 | -2.62 | -8.49 |
| 4 | 14 | 9.21 | 68 | -1.84 | -4.00 |
| 5 | 26 | 3.08 | 57 | 6.86 | -1.00 |
| 6 | 11 | 2.94 | 56 | 7.38 | -2.52 |
| 7 | 10 | 4.72 | 78 | 13.31 | 8.46 |

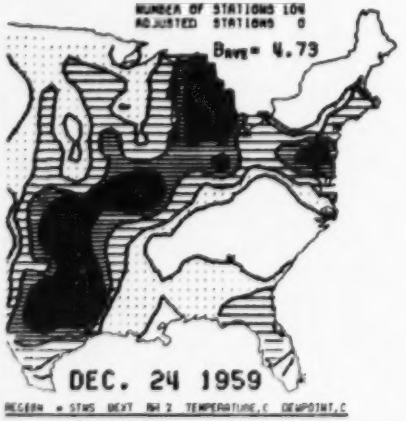


| REGION | STNS | BEXT | RH % | TEMPERATURE,C | DEWPOINT,C |
|---|---|---|---|---|---|
| 1 | 5 | 9.10 | 41 | -2.21 | -13.60 |
| 2 | 12 | 3.21 | 56 | -2.49 | -10.36 |
| 3 | 20 | 6.78 | 72 | 1.24 | -9.13 |
| 4 | 14 | 4.33 | 80 | -1.78 | -4.79 |
| 5 | 26 | 4.02 | 67 | 7.73 | 1.96 |
| 6 | 11 | 2.59 | 63 | 9.03 | 2.42 |
| 7 | 10 | 6.72 | 78 | 12.21 | 8.39 |

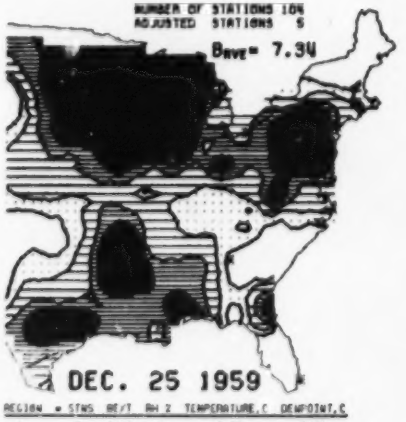


| REGION | STNS | BEXT | RH % | TEMPERATURE,C | DEWPOINT,C |
|---|---|---|---|---|---|
| 1 | 5 | 2.60 | 44 | 0.77 | -9.99 |
| 2 | 12 | 6.92 | 71 | 1.61 | -3.09 |
| 3 | 20 | 8.86 | 81 | 3.99 | 1.02 |
| 4 | 14 | 8.90 | 87 | 4.99 | 2.89 |
| 5 | 26 | 4.57 | 70 | 12.62 | 7.13 |
| 6 | 11 | 4.90 | 77 | 11.88 | 7.52 |
| 7 | 10 | 5.37 | 81 | 19.88 | 10.44 |

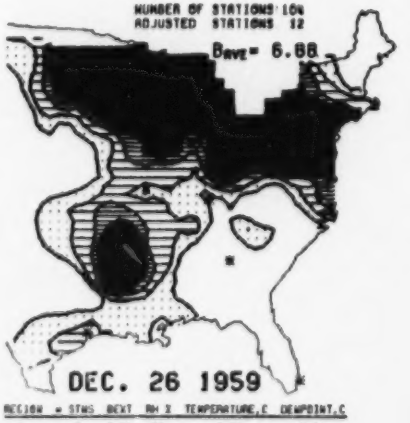


| REGION | STNS | BEXT | RH % | TEMPERATURE,C | DEWPOINT,C |
|---|---|---|---|---|---|
| 1 | 5 | 3.04 | 62 | 2.44 | -4.11 |
| 2 | 12 | 12.15 | 82 | 3.87 | 1.11 |
| 3 | 20 | 10.50 | 94 | 8.99 | 8.13 |
| 4 | 14 | 5.97 | 87 | 8.60 | 8.88 |
| 5 | 26 | 3.46 | 68 | 10.91 | 8.01 |
| 6 | 11 | 2.74 | 70 | 15.94 | 9.84 |
| 7 | 10 | 9.46 | 79 | 16.87 | 10.10 |

CAPITA

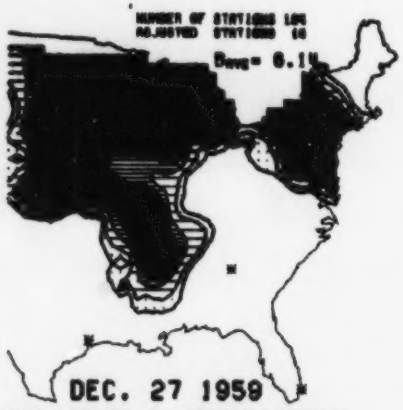


| REGION | # STNS | BEXT | RH % | TEMPERATURE,C | DEWPOINT,C |
|---|---|---|---|---|---|
| 1 | 6 | 8.01 | 92 | -1.88 | -7.46 |
| 2 | 12 | 13.10 | 80 | 4.90 | 2.77 |
| 3 | 20 | 8.52 | 89 | 12.85 | 10.10 |
| 4 | 14 | 10.18 | 81 | 1.87 | -0.09 |
| 5 | 26 | 9.09 | 96 | 10.10 | 12.03 |
| 6 | 11 | 5.86 | 72 | 17.87 | 12.47 |
| 7 | 10 | 1.66 | 88 | 11.66 | 8.66 |

| REGION | # STNS | BEXT | RH % | TEMPERATURE,C | DEWPOINT,C |
|---|---|---|---|---|---|
| 1 | 6 | 14.07 | 91 | -0.11 | -0.99 |
| 2 | 12 | 10.36 | 95 | 4.67 | 3.88 |
| 3 | 20 | 8.24 | 88 | 5.18 | 3.86 |
| 4 | 14 | 6.88 | 88 | -0.89 | -0.21 |
| 5 | 26 | 6.48 | 92 | 10.88 | 15.74 |
| 6 | 11 | 2.11 | 76 | 9.33 | 4.79 |
| 7 | 10 | 1.88 | 48 | 10.17 | -2.62 |

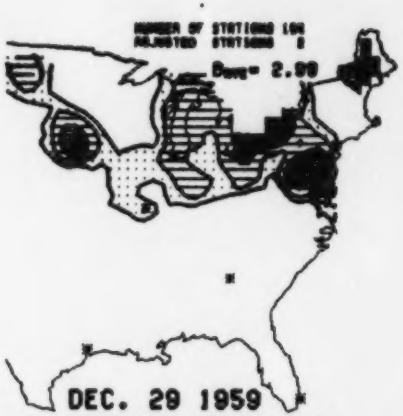


| REGION | # STNS | BEXT | RH % | TEMPERATURE,C | DEWPOINT,C |
|---|---|---|---|---|---|
| 1 | 6 | 6.78 | 86 | -1.88 | -8.88 |
| 2 | 12 | 6.38 | 88 | 1.66 | 0.88 |
| 3 | 20 | 4.42 | 96 | -0.61 | -2.81 |
| 4 | 14 | 3.86 | 77 | -2.16 | -6.88 |
| 5 | 26 | 2.82 | 88 | 12.66 | 6.81 |
| 6 | 11 | 1.72 | 88 | 5.88 | -0.88 |
| 7 | 10 | 1.88 | 48 | 8.88 | -1.88 |

| REGION | # STNS | BEXT | RH % | TEMPERATURE,C | DEWPOINT,C |
|---|---|---|---|---|---|
| 1 | 6 | 9.87 | 82 | -0.89 | -3.55 |
| 2 | 12 | 3.80 | 63 | 2.26 | -4.36 |
| 3 | 20 | 6.05 | 78 | -1.99 | -5.88 |
| 4 | 14 | 2.10 | 78 | -4.44 | -8.32 |
| 5 | 26 | 1.97 | 93 | 11.10 | 1.68 |
| 6 | 11 | 2.29 | 88 | 4.89 | -0.55 |
| 7 | 10 | 1.88 | 89 | 8.89 | -0.38 |

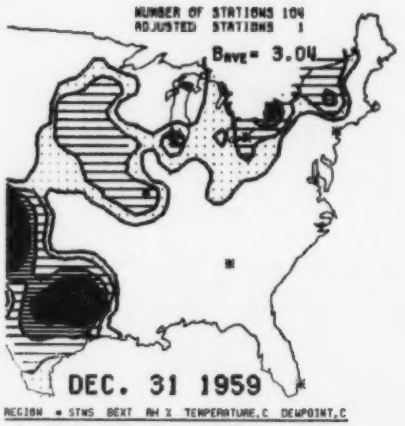


| REGION | # STNS | BEXT | RH % | TEMPERATURE,C | DEWPOINT,C |
|---|---|---|---|---|---|
| 1 | 5 | 2.77 | 71 | -1.44 | -6.10 |
| 2 | 12 | 3.70 | 62 | 0.60 | -6.24 |
| 3 | 20 | 3.34 | 73 | -1.39 | -5.63 |
| 4 | 14 | 3.45 | 77 | -3.21 | -8.74 |
| 5 | 26 | 1.80 | 48 | 9.52 | -1.01 |
| 6 | 11 | 2.12 | 56 | 4.13 | -6.46 |
| 7 | 10 | 5.01 | 80 | 8.43 | 4.06 |



CAPITA

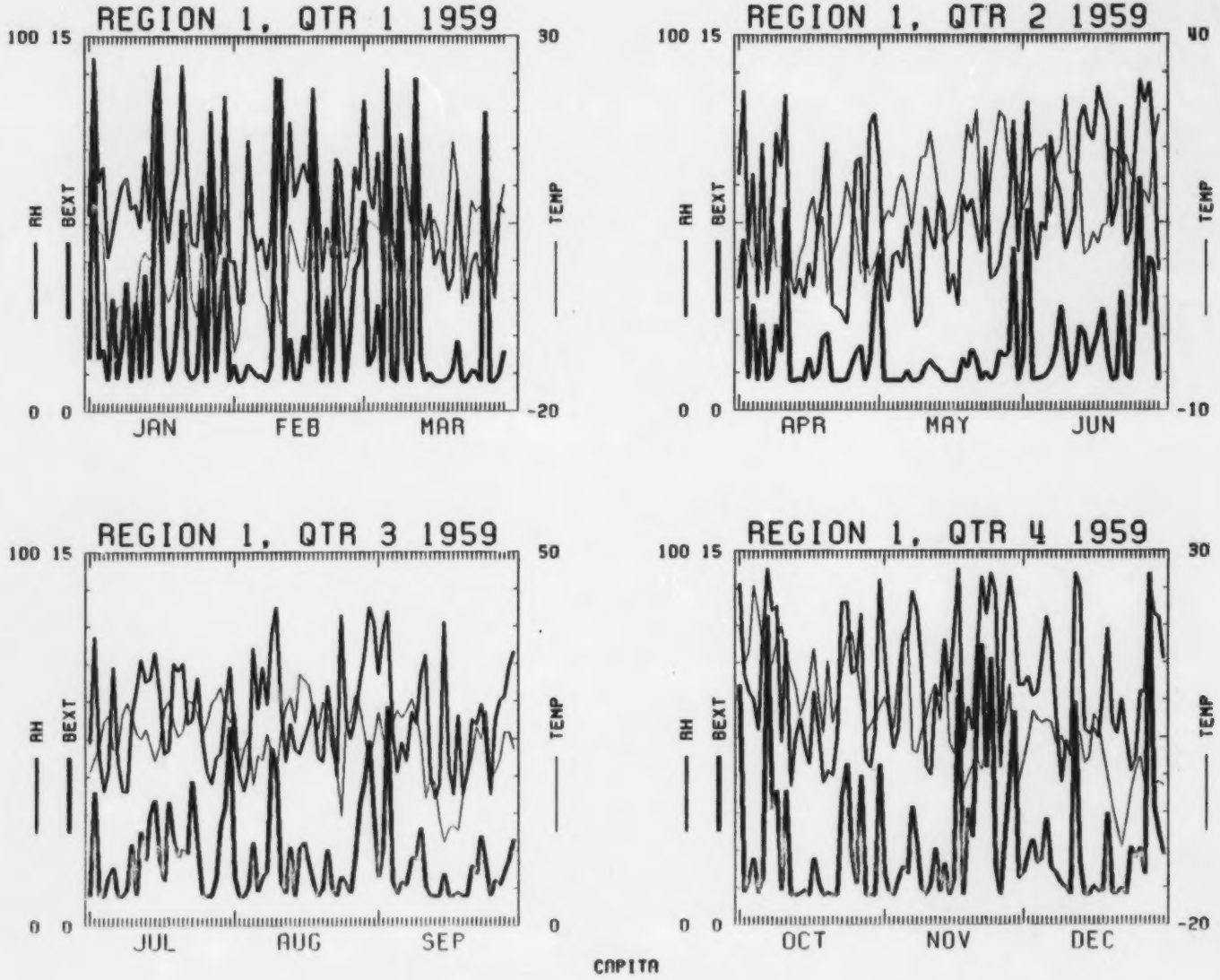
REGION 1, QTR 1 1959
100 15
30
RH
BEXT
TEMP
0 0
-20
JAN
FEB
MAR
REGION 1, QTR 2 1959
100 15
40
RH
BEXT
TEMP
0 0
-10
APR
MAY
JUN
REGION 1, QTR 3 1959
100 15
50
RH
BEXT
TEMP
0 0
0
JUL
AUG
SEP
REGION 1, QTR 4 1959
100 15
30
RH
BEXT
TEMP
0 0
-20
OCT
NOV
DEC
CAPITA

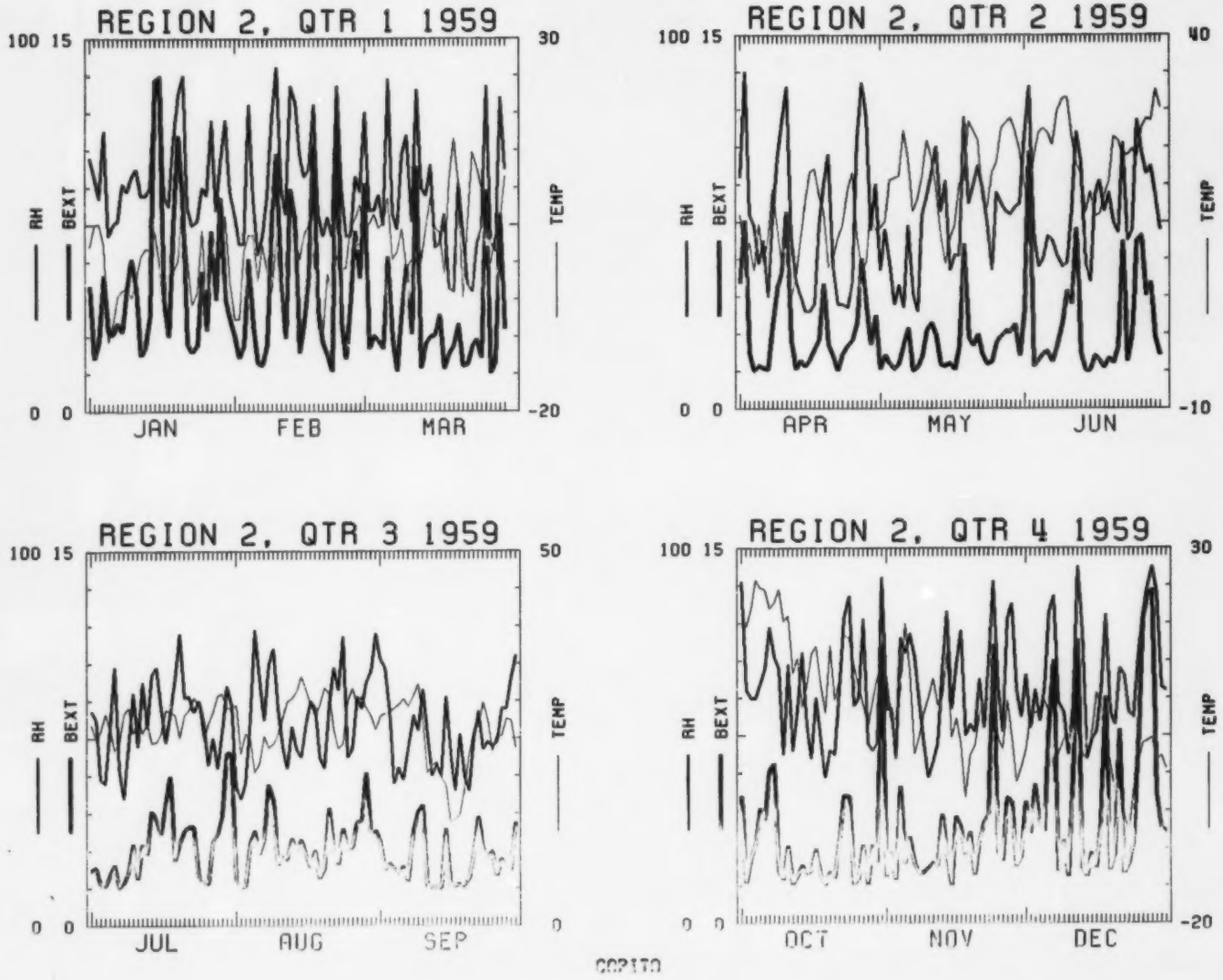
REGION 2, QTR 1 1959
100 15
30
RH
BEXT
TEMP
0 0
-20
JAN
FEB
MAR
REGION 2, QTR 2 1959
100 15
40
RH
BEXT
TEMP
0 0
-10
APR
MAY
JUN
REGION 2, QTR 3 1959
100 15
50
RH
BEXT
TEMP
0 0
0
JUL
AUG
SEP
REGION 2, QTR 4 1959
100 15
30
RH
BEXT
TEMP
0 0
-20
OCT
NOV
DEC

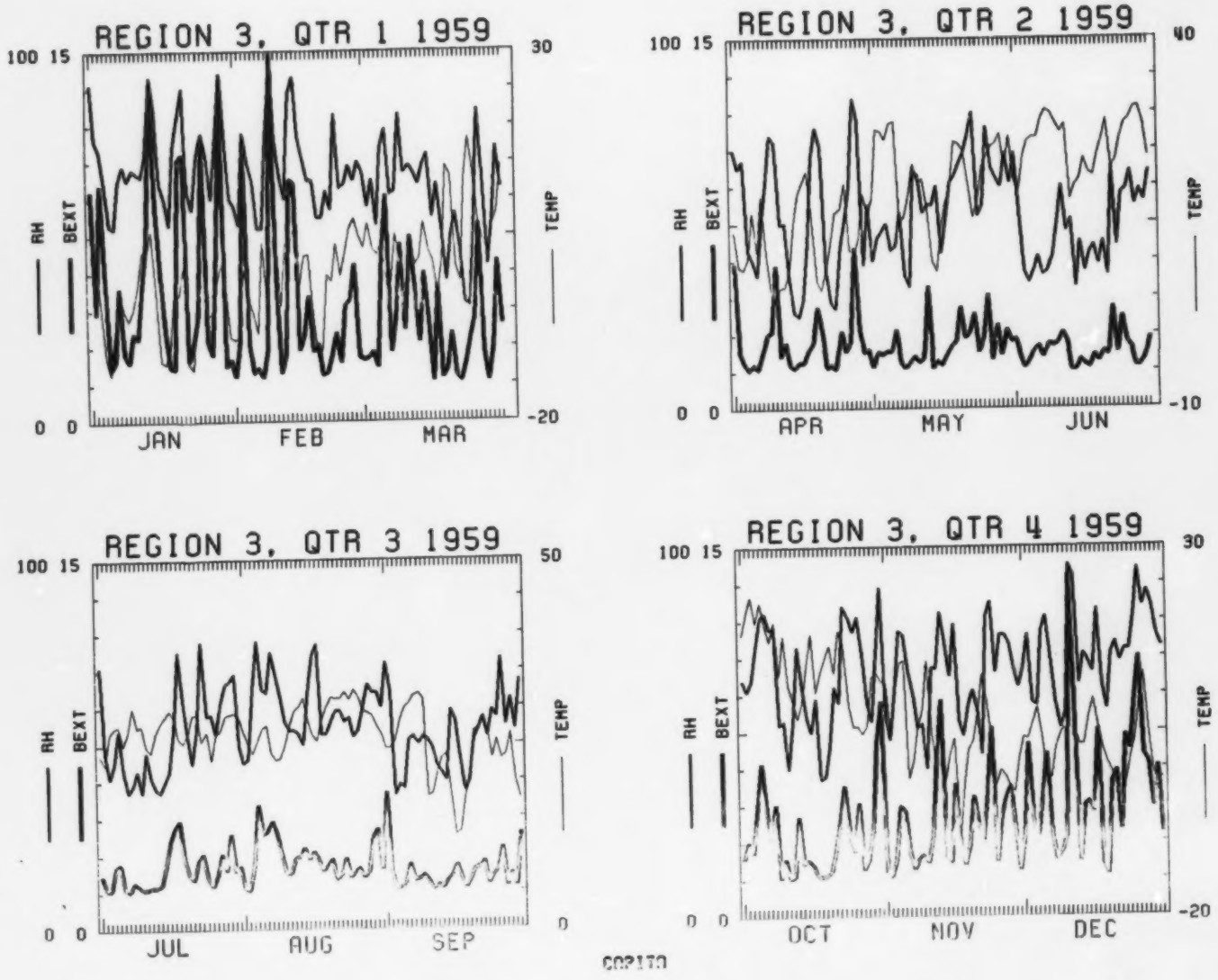
REGION 3, QTR 1 1959
100 15
30
RH
BEXT
TEMP
0 0
-20
JAN
FEB
MAR
REGION 3, QTR 2 1959
100 15
40
RH
BEXT
TEMP
0 0
-10
APR
MAY
JUN
REGION 3, QTR 3 1959
100 15
50
RH
BEXT
TEMP
0 0
0
JUL
AUG
SEP
REGION 3, QTR 4 1959
100 15
30
RH
BEXT
TEMP
0 0
-20
OCT
NOV
DEC

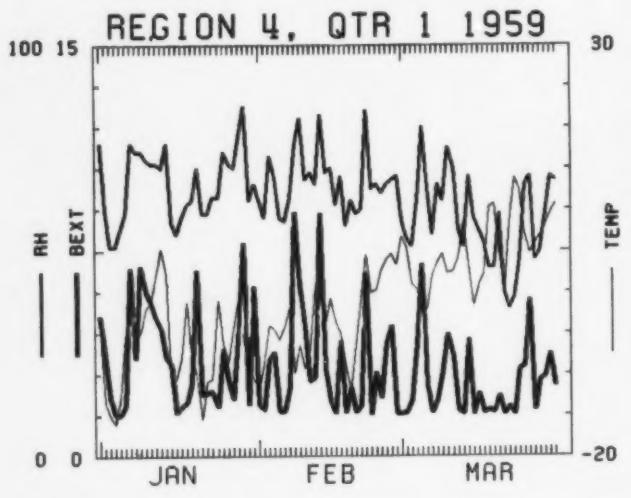
REGION 4, QTR 1 1959
100 15
30
RH
BEXT
TEMP
0 0
-20
JAN
FEB
MAR

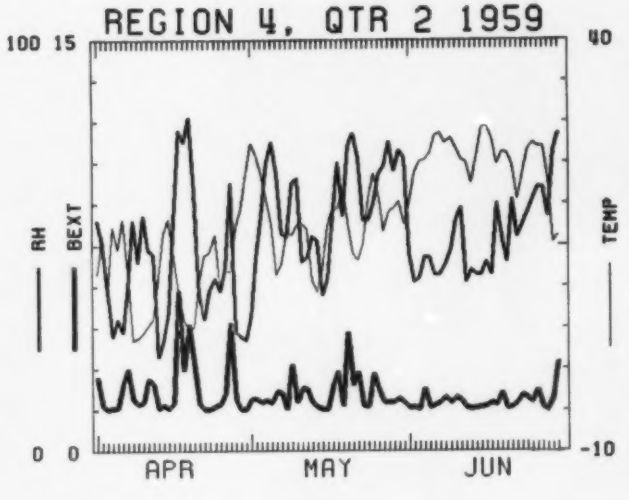
REGION 4, QTR 2 1959
100 15
40
RH
BEXT
TEMP
0 0
-10
APR
MAY
JUN

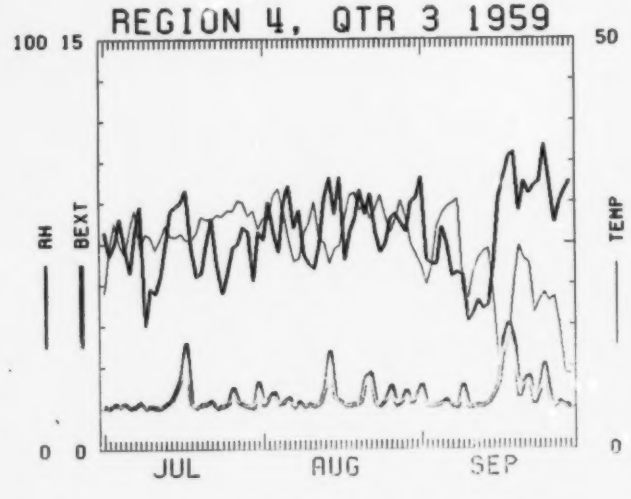
REGION 4, QTR 3 1959
100 15
50
RH
BEXT
TEMP
0 0
0
JUL
AUG
SEP

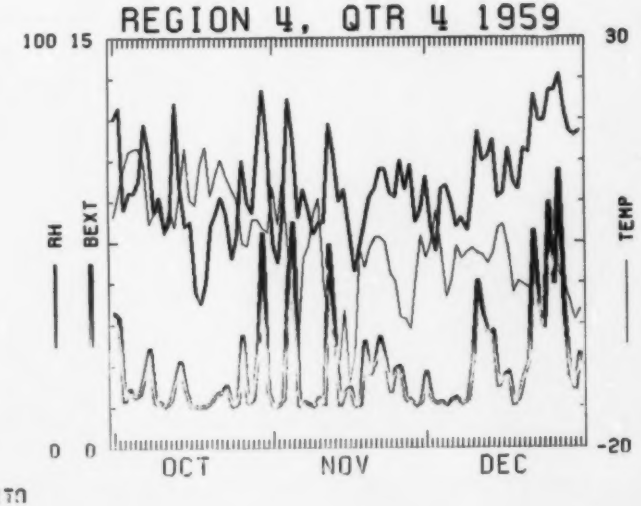
REGION 4, QTR 4 1959
100 15
30
RH
BEXT
TEMP
0 0
-20
OCT
NOV
DEC

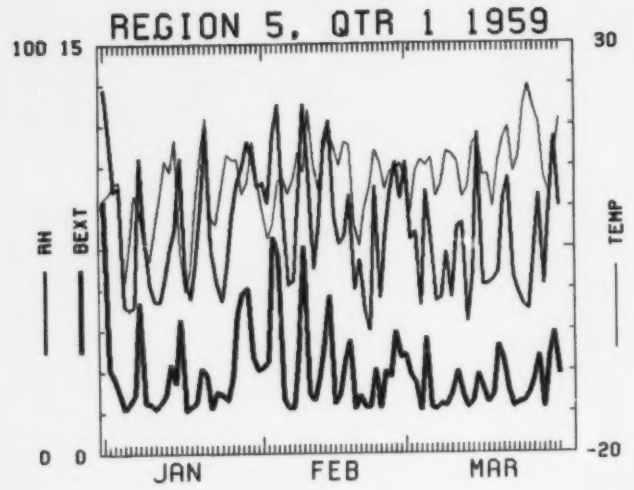
REGION 5, QTR 1 1959
100 15
30
RH
BEXT
TEMP
0 0
-20
JAN
FEB
MAR

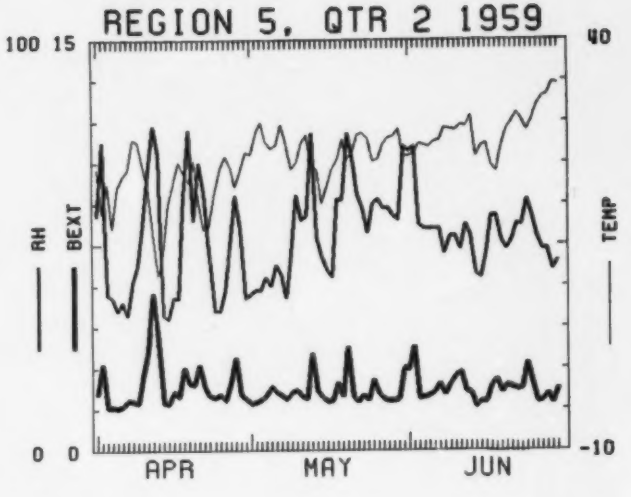
REGION 5, QTR 2 1959
100 15
40
RH
BEXT
TEMP
0 0
-10
APR
MAY
JUN

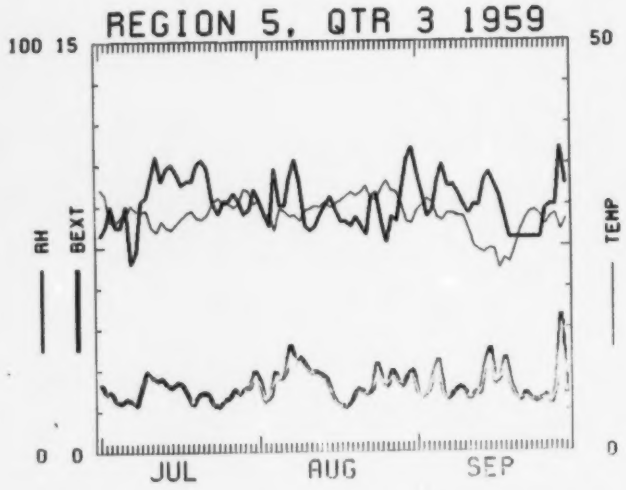
REGION 5, QTR 3 1959
100 15
50
RH
BEXT
TEMP
0 0
0
JUL
AUG
SEP

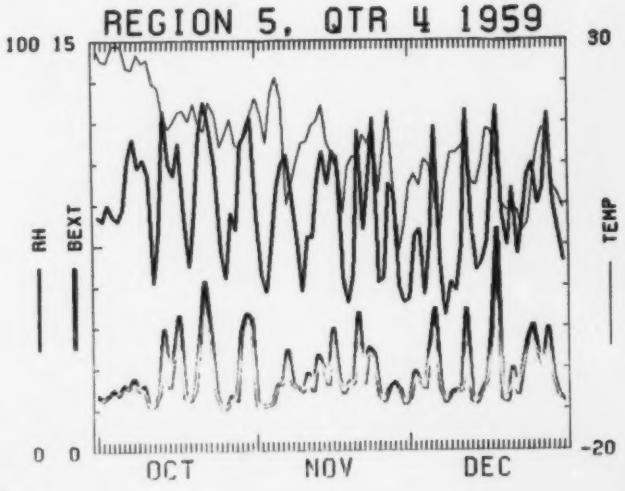
REGION 5, QTR 4 1959
100 15
30
RH
BEXT
TEMP
0 0
-20
OCT
NOV
DEC



COPITO

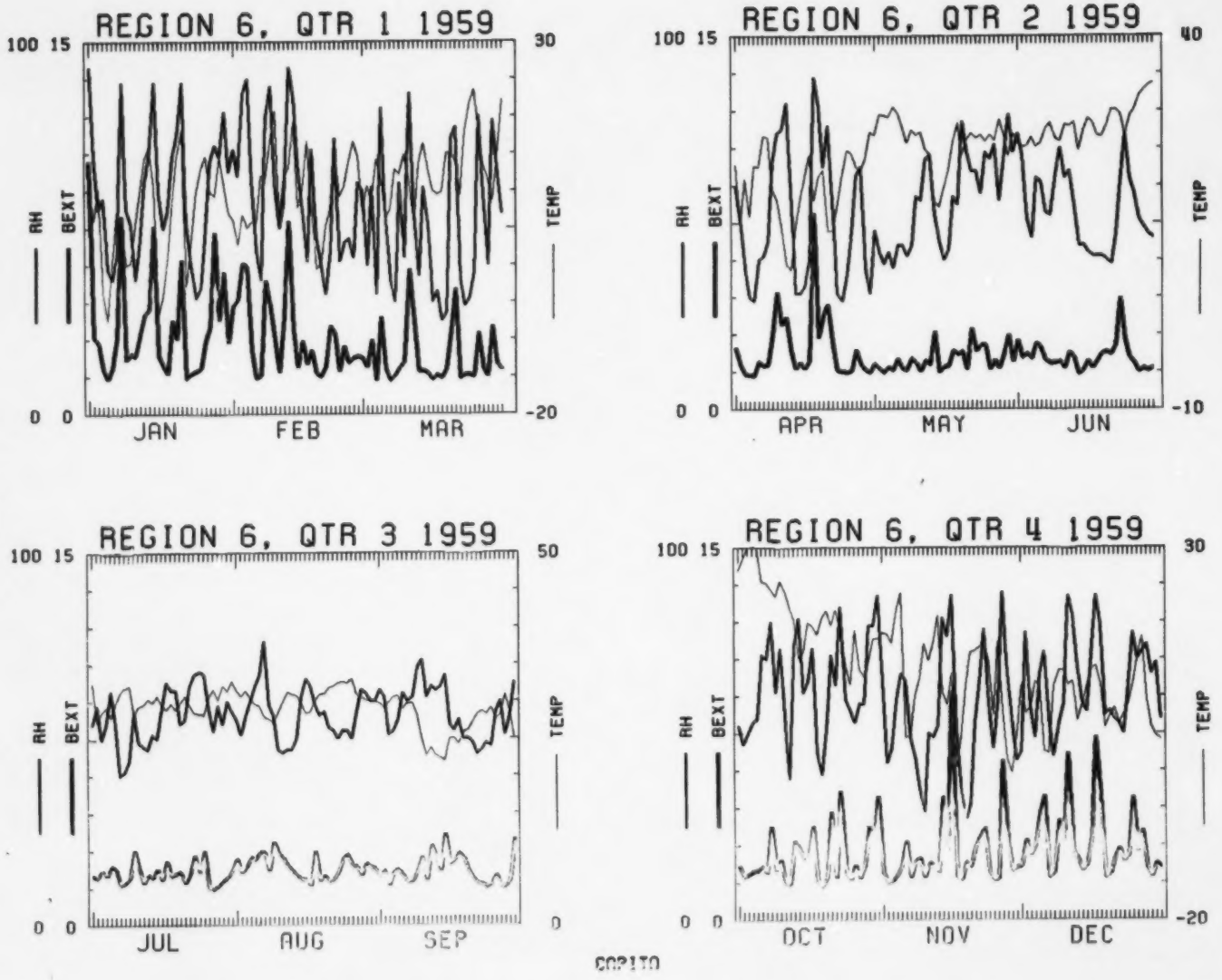
REGION 6, QTR 1 1959
100 15
30
RH
BEXT
TEMP
0 0
-20
JAN
FEB
MAR
REGION 6, QTR 2 1959
100 15
40
RH
BEXT
TEMP
0 0
-10
APR
MAY
JUN
REGION 6, QTR 3 1959
100 15
50
RH
BEXT
TEMP
0 0
0
JUL
AUG
SEP
REGION 6, QTR 4 1959
100 15
30
RH
BEXT
TEMP
0 0
-20
OCT
NOV
DEC

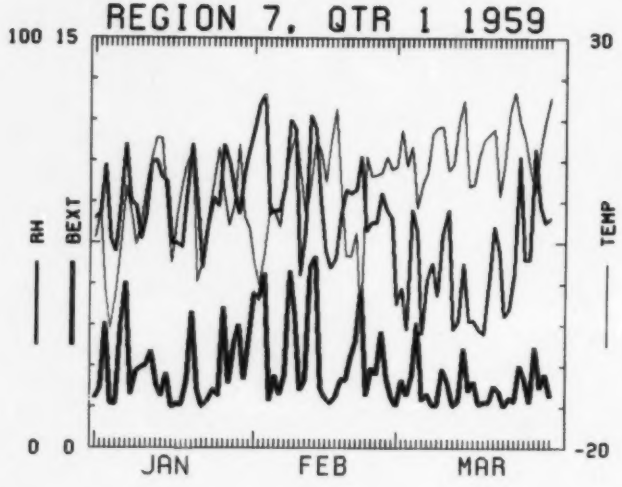
REGION 7, QTR 1 1959
100 15
30
RH
BEXT
TEMP
0 0
-20
JAN
FEB
MAR

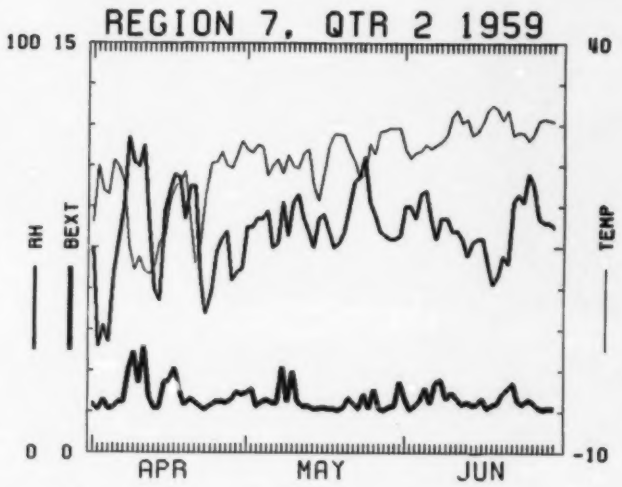
REGION 7, QTR 2 1959
100 15
40
RH
BEXT
TEMP
0 0
-10
APR
MAY
JUN

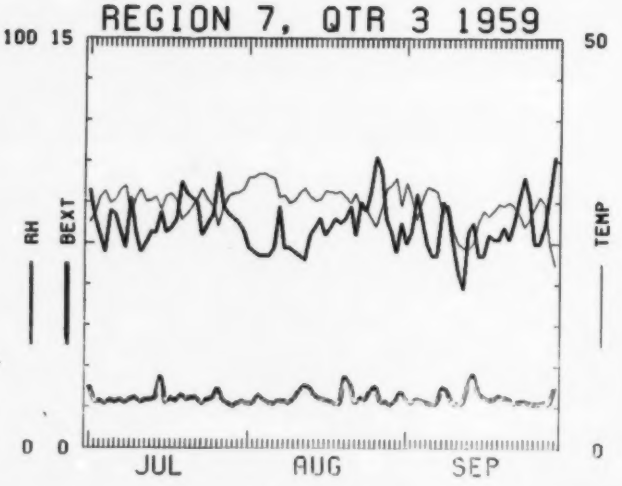
REGION 7, QTR 3 1959
100 15
50
RH
BEXT
TEMP
0 0
0
JUL
AUG
SEP

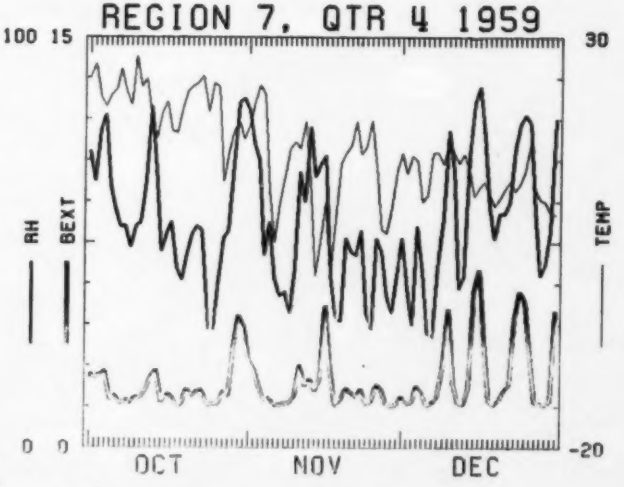
REGION 7, QTR 4 1959
100 15
30
RH
BEXT
TEMP
0 0
-20
OCT
NOV
DEC

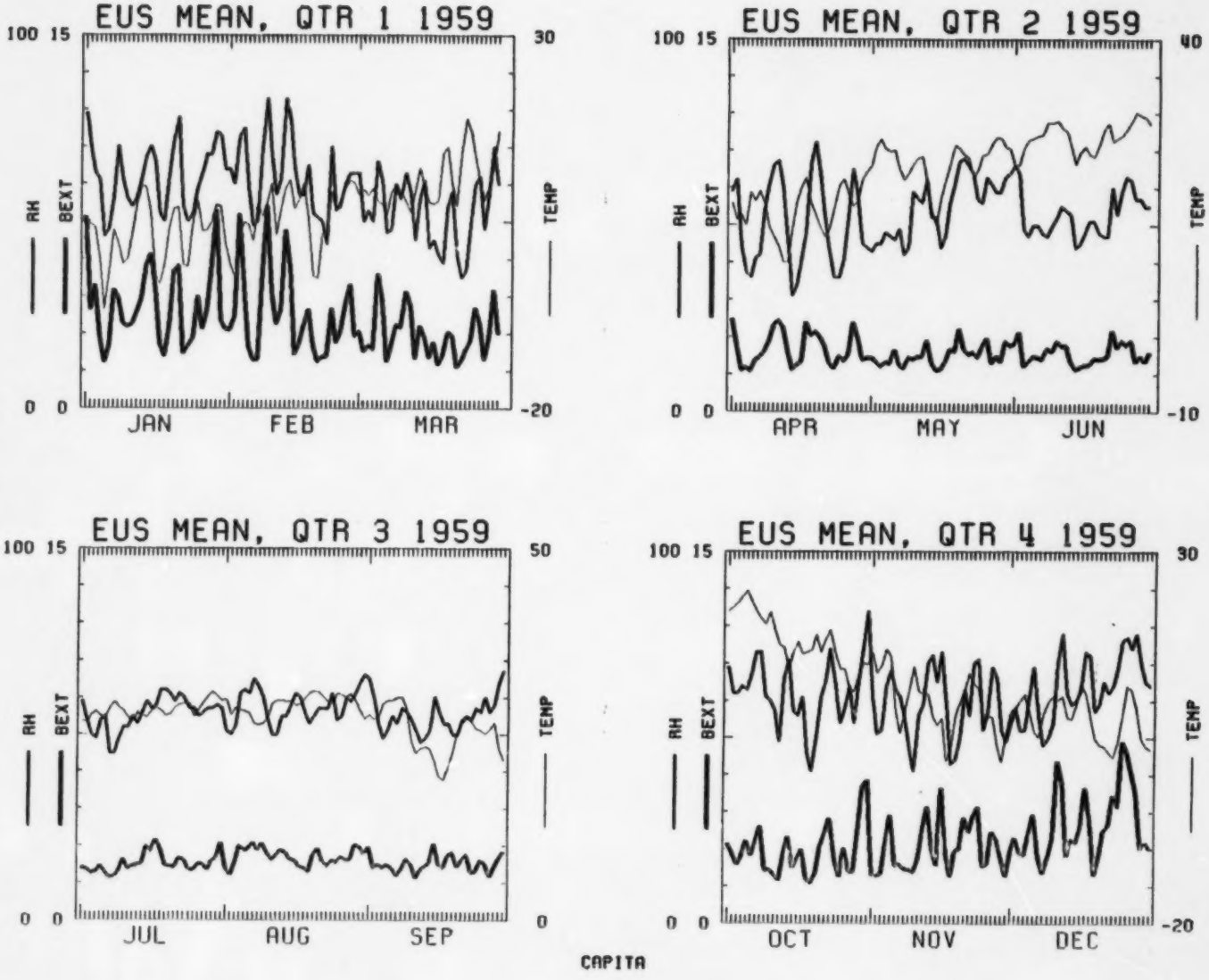
EUS MEAN, QTR 1 1959
100 15
30
RH
BEXT
TEMP
0 0
-20
JAN
FEB
MAR
EUS MEAN, QTR 2 1959
100 15
40
RH
BEXT
TEMP
0 0
-10
APR
MAY
JUN
EUS MEAN, QTR 3 1959
100 15
50
RH
BEXT
TEMP
0 0
0
JUL
AUG
SEP
EUS MEAN, QTR 4 1959
100 15
30
RH
BEXT
TEMP
0 0
-20
OCT
NOV
DEC

CAPITA

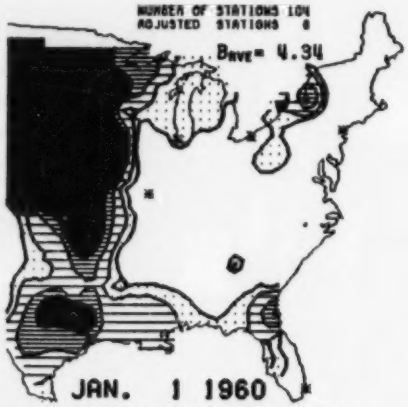


| REGION | # STNS | BEXT | RH % | TEMPERATURE,C | DEWPOINT,C |
|---|---|---|---|---|---|
| 1 | 6 | 1.16 | 48 | -1.11 | -11.10 |
| 2 | 12 | 2.87 | 55 | 1.11 | -7.56 |
| 3 | 20 | 2.58 | 64 | 0.48 | -5.47 |
| 4 | 14 | 12.05 | 88 | -1.66 | -8.04 |
| 5 | 26 | 2.66 | 62 | 7.82 | 0.83 |
| 6 | 11 | 2.33 | 86 | 4.36 | -0.30 |
| 7 | 18 | 6.66 | 89 | 8.67 | 6.44 |

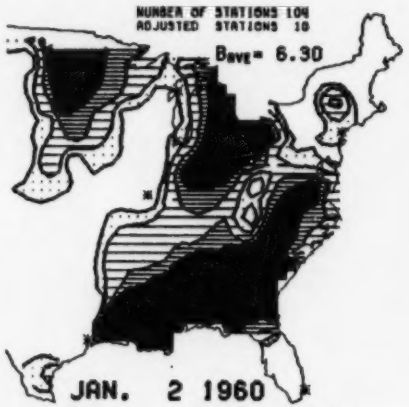


| REGION | # STNS | BEXT | RH % | TEMPERATURE,C | DEWPOINT,C |
|---|---|---|---|---|---|
| 1 | 6 | 1.36 | 61 | 3.33 | -7.77 |
| 2 | 12 | 3.16 | 66 | 2.81 | -2.62 |
| 3 | 20 | 7.37 | 85 | 4.05 | 1.05 |
| 4 | 14 | 6.50 | 77 | -4.06 | -8.05 |
| 5 | 26 | 7.67 | 81 | 10.55 | 7.19 |
| 6 | 11 | 7.10 | 87 | 8.37 | 6.35 |
| 7 | 18 | 9.65 | 76 | 8.40 | 6.72 |

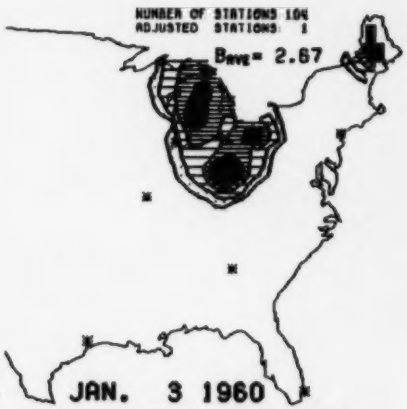


| REGION | # STNS | BEXT | RH % | TEMPERATURE,C | DEWPOINT,C |
|---|---|---|---|---|---|
| 1 | 6 | 4.11 | 66 | 6.55 | 6.39 |
| 2 | 12 | 1.81 | 71 | 5.00 | 0.00 |
| 3 | 20 | 9.46 | 76 | -2.48 | -6.19 |
| 4 | 14 | 1.73 | 87 | -11.57 | -14.06 |
| 5 | 26 | 1.78 | 60 | 16.61 | 7.76 |
| 6 | 11 | 1.80 | 62 | 4.50 | -2.08 |
| 7 | 18 | 1.58 | 67 | 6.28 | -5.24 |

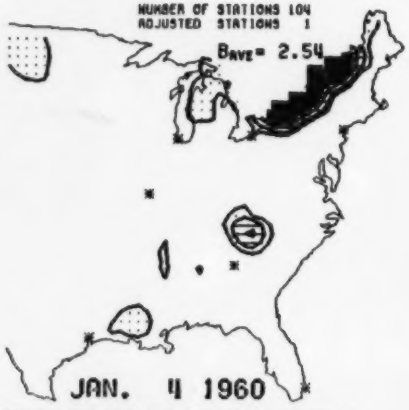


| REGION | # STNS | BEXT | RH % | TEMPERATURE,C | DEWPOINT,C |
|---|---|---|---|---|---|
| 1 | 6 | 4.44 | 59 | 1.88 | -5.88 |
| 2 | 12 | 4.84 | 61 | 0.55 | -6.52 |
| 3 | 20 | 2.04 | 60 | -6.82 | -12.21 |
| 4 | 14 | 1.77 | 58 | -9.88 | -13.41 |
| 5 | 26 | 1.86 | 51 | 11.10 | 1.36 |
| 6 | 11 | 3.52 | 63 | 2.87 | -3.58 |
| 7 | 18 | 2.09 | 69 | 4.98 | -0.48 |

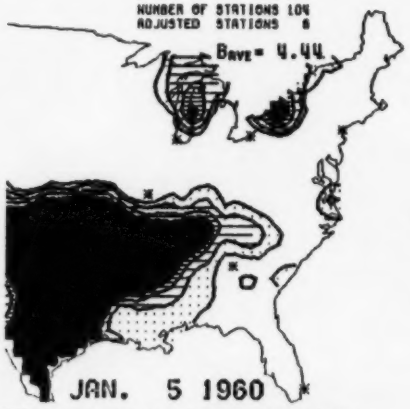


| REGION | # STNS | BEXT | RH % | TEMPERATURE,C | DEWPOINT,C |
|---|---|---|---|---|---|
| 1 | 6 | 1.90 | 54 | -0.22 | -8.54 |
| 2 | 12 | 3.52 | 54 | 0.27 | -8.23 |
| 3 | 20 | 2.36 | 55 | -7.55 | -12.51 |
| 4 | 14 | 1.03 | 60 | -12.21 | -12.83 |
| 5 | 26 | 2.19 | 53 | 12.15 | 2.78 |
| 6 | 11 | 5.07 | 74 | 3.27 | -1.21 |
| 7 | 18 | 11.06 | 90 | 4.05 | 2.63 |

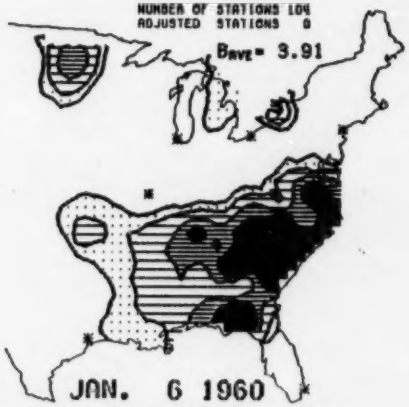


| REGION | # STNS | BEXT | RH % | TEMPERATURE,C | DEWPOINT,C |
|---|---|---|---|---|---|
| 1 | 6 | 1.24 | 52 | -9.33 | -11.98 |
| 2 | 12 | 2.70 | 57 | 1.01 | -6.78 |
| 3 | 20 | 2.08 | 56 | -0.22 | -7.99 |
| 4 | 14 | 2.13 | 64 | -1.63 | -6.75 |
| 5 | 26 | 6.27 | 85 | 10.85 | 8.35 |
| 6 | 11 | 5.75 | 68 | 3.73 | 1.91 |
| 7 | 18 | 2.14 | 76 | 3.53 | -0.81 |



CAPITA

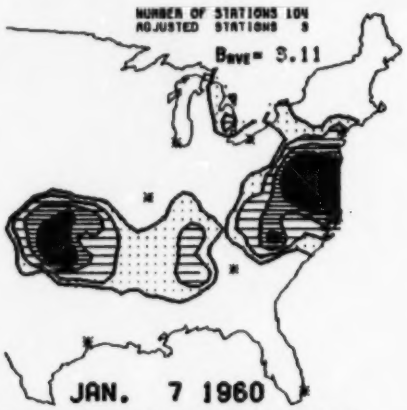


| REGION | # STNS | BEXT | RH % | TEMPERATURE,C | DEWPOINT,C |
|---|---|---|---|---|---|
| 1 | 5 | 1.30 | 44 | -4.44 | -10.88 |
| 2 | 12 | 3.04 | 61 | 1.63 | -5.59 |
| 3 | 20 | 2.39 | 66 | 3.52 | -3.94 |
| 4 | 14 | 1.57 | 66 | 3.84 | -3.52 |
| 5 | 26 | 4.55 | 62 | 10.63 | 7.00 |
| 6 | 11 | 3.48 | 79 | 4.33 | 0.70 |
| 7 | 10 | 2.06 | 86 | 7.60 | 0.70 |

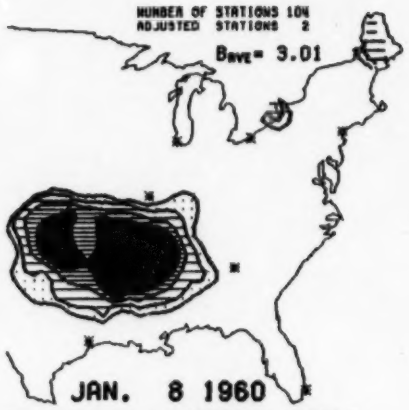


| REGION | # STNS | BEXT | RH % | TEMPERATURE,C | DEWPOINT,C |
|---|---|---|---|---|---|
| 1 | 5 | 2.40 | 67 | 2.94 | -5.77 |
| 2 | 12 | 2.33 | 94 | 5.27 | -3.84 |
| 3 | 20 | 1.81 | 94 | 2.41 | -5.38 |
| 4 | 14 | 1.63 | 84 | -3.48 | -8.80 |
| 5 | 26 | 1.97 | 94 | 12.26 | 9.36 |
| 6 | 11 | 3.76 | 88 | 5.10 | 0.04 |
| 7 | 10 | 3.04 | 84 | 11.21 | 6.24 |

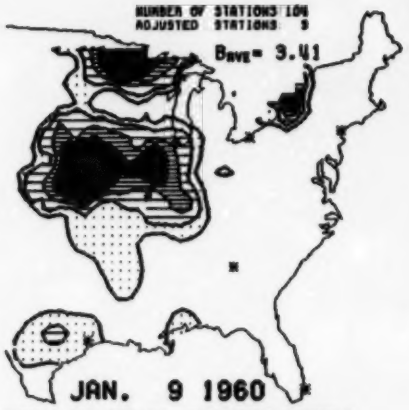


| REGION | # STNS | BEXT | RH % | TEMPERATURE,C | DEWPOINT,C |
|---|---|---|---|---|---|
| 1 | 5 | 1.10 | 48 | -0.01 | -100.00 |
| 2 | 12 | 2.78 | 68 | -4.80 | -14.16 |
| 3 | 20 | 4.18 | 82 | 2.77 | -4.16 |
| 4 | 14 | 0.57 | 78 | 0.76 | -2.77 |
| 5 | 26 | 1.78 | 94 | 16.12 | 8.77 |
| 6 | 11 | 2.16 | 81 | 12.31 | 2.82 |
| 7 | 10 | 2.47 | 78 | 10.60 | 6.02 |

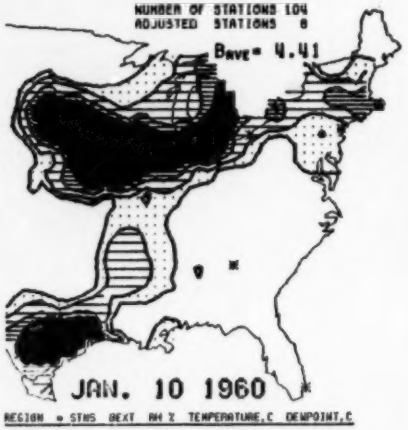


| REGION | # STNS | BEXT | RH % | TEMPERATURE,C | DEWPOINT,C |
|---|---|---|---|---|---|
| 1 | 5 | 4.31 | 88 | -12.77 | -19.88 |
| 2 | 12 | 4.31 | 74 | -2.03 | -6.15 |
| 3 | 20 | 7.58 | 81 | 5.24 | 2.30 |
| 4 | 14 | 6.29 | 84 | -2.10 | -4.60 |
| 5 | 26 | 2.08 | 49 | 18.00 | 7.08 |
| 6 | 11 | 2.12 | 81 | 14.45 | 8.36 |
| 7 | 10 | 3.06 | 74 | 17.10 | 12.04 |

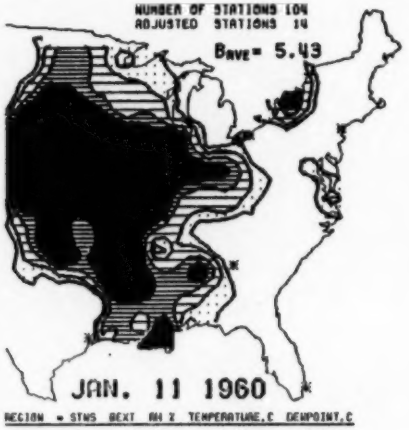


| REGION | # STNS | BEXT | RH % | TEMPERATURE,C | DEWPOINT,C |
|---|---|---|---|---|---|
| 1 | 5 | 1.10 | 44 | -0.10 | -15.10 |
| 2 | 12 | 2.99 | 58 | -3.42 | -9.88 |
| 3 | 20 | 6.38 | 73 | 2.88 | -2.24 |
| 4 | 14 | 10.98 | 80 | 0.35 | -1.06 |
| 5 | 26 | 2.08 | 52 | 17.53 | 7.38 |
| 6 | 11 | 3.58 | 72 | 17.21 | 12.01 |
| 7 | 10 | 5.06 | 87 | 10.50 | 10.31 |

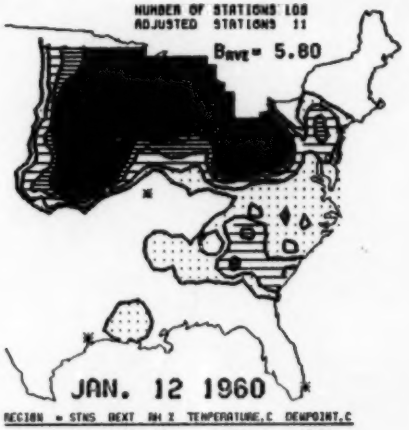


| REGION | # STNS | BEXT | RH % | TEMPERATURE,C | DEWPOINT,C |
|---|---|---|---|---|---|
| 1 | 5 | 1.10 | 48 | -2.88 | -12.99 |
| 2 | 12 | 4.59 | 58 | -1.52 | -9.88 |
| 3 | 20 | 10.22 | 53 | 9.85 | 0.77 |
| 4 | 14 | 0.53 | 85 | 3.72 | 1.23 |
| 5 | 26 | 3.38 | 61 | 13.11 | 5.61 |
| 6 | 11 | 3.01 | 67 | 18.22 | 11.91 |
| 7 | 10 | 2.10 | 68 | 19.84 | 13.33 |



CAPITA

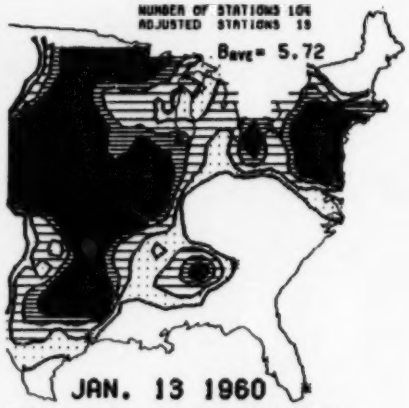


| REGION | * STNS | BEXT | RH % | TEMPERATURE,C | DEWPOINT,C |
|---|---|---|---|---|---|
| 1 | 5 | 2.78 | 80 | -2.88 | -8.77 |
| 2 | 12 | 8.78 | 88 | 1.20 | -0.13 |
| 3 | 20 | 5.75 | 88 | 5.80 | 3.98 |
| 4 | 14 | 10.89 | 88 | 1.14 | -0.51 |
| 5 | 26 | 3.22 | 80 | 20.60 | 12.61 |
| 6 | 11 | 2.87 | 72 | 19.84 | 14.58 |
| 7 | 18 | 5.20 | 80 | 17.58 | 13.88 |

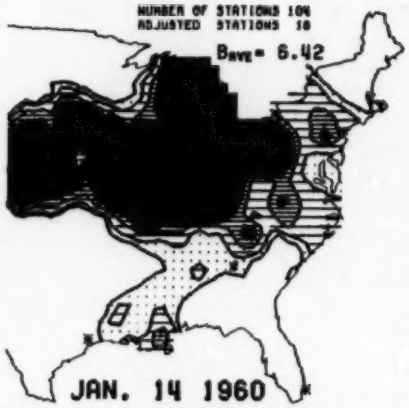


| REGION | * STNS | BEXT | RH % | TEMPERATURE,C | DEWPOINT,C |
|---|---|---|---|---|---|
| 1 | 5 | 1.88 | 47 | 2.88 | -7.88 |
| 2 | 12 | 6.35 | 72 | 0.87 | -3.56 |
| 3 | 20 | 13.21 | 84 | 3.98 | 3.21 |
| 4 | 14 | 7.68 | 85 | -2.85 | -3.99 |
| 5 | 26 | 3.16 | 67 | 16.60 | 10.40 |
| 6 | 11 | 5.70 | 87 | 17.48 | 15.19 |
| 7 | 18 | 1.88 | 53 | 16.96 | 5.70 |

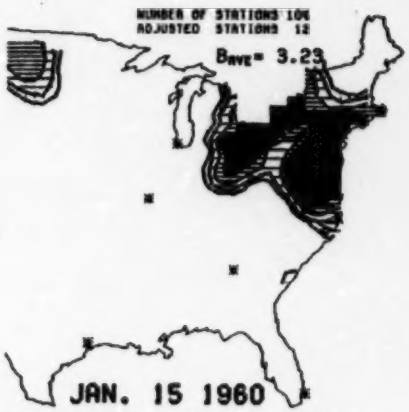


| REGION | * STNS | BEXT | RH % | TEMPERATURE,C | DEWPOINT,C |
|---|---|---|---|---|---|
| 1 | 5 | 8.54 | 84 | 1.38 | -4.88 |
| 2 | 12 | 11.81 | 81 | 3.65 | 2.40 |
| 3 | 20 | 4.82 | 81 | 0.23 | -2.60 |
| 4 | 14 | 2.03 | 87 | -8.17 | -11.84 |
| 5 | 26 | 4.08 | 64 | 10.41 | 11.42 |
| 6 | 11 | 1.41 | 55 | 12.38 | 3.22 |
| 7 | 18 | 1.66 | 61 | 8.98 | -0.82 |

| REGION | * STNS | BEXT | RH % | TEMPERATURE,C | DEWPOINT,C |
|---|---|---|---|---|---|
| 1 | 5 | 1.22 | 52 | -4.33 | -12.99 |
| 2 | 12 | 2.82 | 54 | -1.86 | -9.67 |
| 3 | 20 | 2.18 | 66 | -1.99 | -7.55 |
| 4 | 14 | 3.03 | 70 | -8.81 | -11.87 |
| 5 | 26 | 1.68 | 47 | 12.77 | 1.68 |
| 6 | 11 | 2.23 | 59 | 8.10 | -1.10 |
| 7 | 18 | 3.05 | 74 | 7.11 | 2.63 |

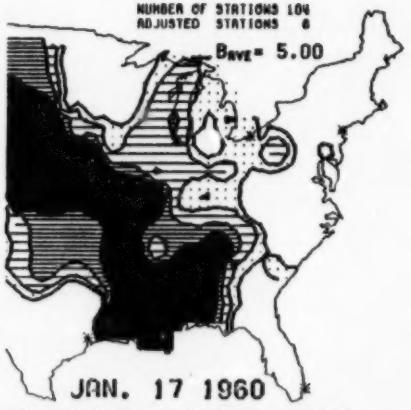


| REGION | * STNS | BEXT | RH % | TEMPERATURE,C | DEWPOINT,C |
|---|---|---|---|---|---|
| 1 | 5 | 1.10 | 58 | -0.77 | -8.21 |
| 2 | 12 | 2.01 | 68 | 1.20 | -5.87 |
| 3 | 20 | 3.96 | 74 | -1.85 | -4.99 |
| 4 | 14 | 8.74 | 75 | -6.68 | -9.95 |
| 5 | 26 | 2.31 | 53 | 12.36 | 2.88 |
| 6 | 11 | 7.62 | 88 | 8.20 | 3.95 |
| 7 | 18 | 4.65 | 72 | 8.29 | 2.88 |

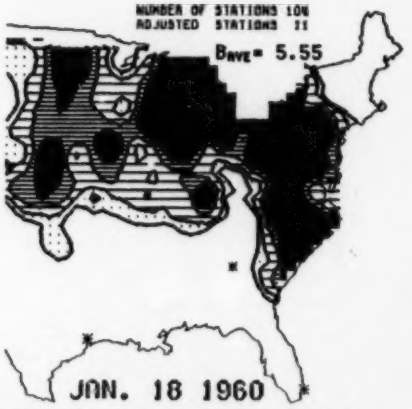


| REGION | * STNS | BEXT | RH % | TEMPERATURE,C | DEWPOINT,C |
|---|---|---|---|---|---|
| 1 | 5 | 1.26 | 59 | -1.44 | -8.55 |
| 2 | 12 | 9.09 | 76 | 0.73 | -3.09 |
| 3 | 20 | 8.71 | 68 | 0.52 | -1.05 |
| 4 | 14 | 5.84 | 75 | -9.59 | -13.25 |
| 5 | 26 | 5.77 | 77 | 14.09 | 8.69 |
| 6 | 11 | 2.88 | 68 | 0.53 | 1.10 |
| 7 | 18 | 1.84 | 61 | 3.12 | -8.42 |

CAPITA

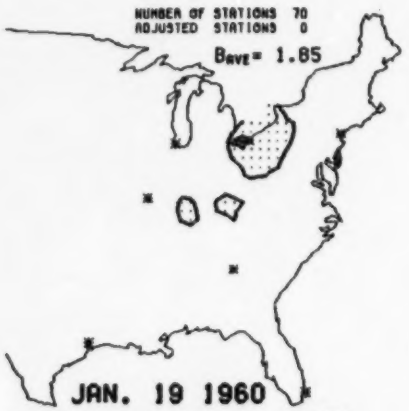


| REGION | # STNS | BEXT | RH % | TEMPERATURE,C | DEWPOINT,C |
|---|---|---|---|---|---|
| 1 | 1 | 0.00 | 70 | -0.65 | -3.00 |
| 2 | 6 | 2.07 | 63 | 2.33 | -4.10 |
| 3 | 13 | 2.29 | 70 | -4.31 | -8.00 |
| 4 | 14 | 1.84 | 85 | -9.67 | -14.25 |
| 5 | 15 | 1.66 | 45 | 0.66 | -1.02 |
| 6 | 8 | 2.25 | 68 | 0.83 | -5.10 |
| 7 | 18 | 1.55 | 58 | -0.70 | -8.01 |

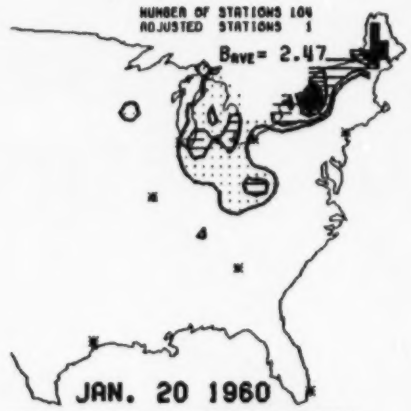


| REGION | # STNS | BEXT | RH % | TEMPERATURE,C | DEWPOINT,C |
|---|---|---|---|---|---|
| 1 | 5 | 5.20 | 66 | -1.22 | -8.77 |
| 2 | 12 | 3.16 | 67 | -1.52 | -9.16 |
| 3 | 20 | 3.08 | 70 | -6.98 | -11.52 |
| 4 | 14 | 1.70 | 64 | -11.30 | -14.00 |
| 5 | 26 | 1.77 | 43 | 6.66 | -5.03 |
| 6 | 11 | 2.16 | 60 | -0.90 | -7.92 |
| 7 | 18 | 1.58 | 50 | 2.77 | -8.55 |

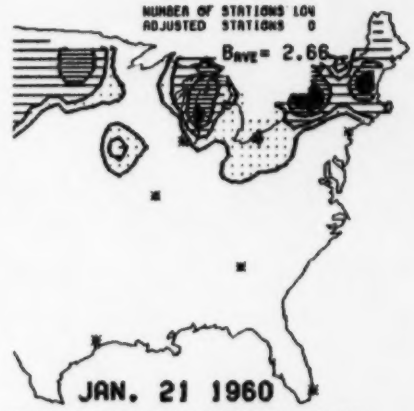


| REGION | # STNS | BEXT | RH % | TEMPERATURE,C | DEWPOINT,C |
|---|---|---|---|---|---|
| 1 | 5 | 5.50 | 62 | -1.00 | -4.66 |
| 2 | 12 | 3.03 | 60 | -2.66 | -9.53 |
| 3 | 20 | 3.20 | 66 | -8.05 | -13.19 |
| 4 | 14 | 2.95 | 65 | -10.00 | -15.10 |
| 5 | 26 | 1.66 | 38 | 3.67 | -9.37 |
| 6 | 11 | 1.71 | 51 | -0.35 | -9.33 |
| 7 | 16 | 1.66 | 46 | 7.04 | -3.00 |

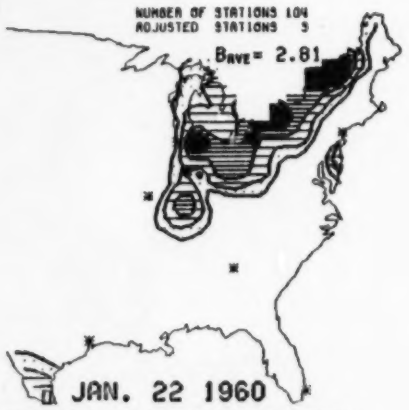


| REGION | # STNS | BEXT | RH % | TEMPERATURE,C | DEWPOINT,C |
|---|---|---|---|---|---|
| 1 | 5 | 4.50 | 72 | -0.44 | -4.00 |
| 2 | 12 | 4.96 | 69 | -2.58 | -7.35 |
| 3 | 20 | 5.05 | 71 | -6.77 | -11.19 |
| 4 | 14 | 1.54 | 62 | -13.45 | -16.38 |
| 5 | 26 | 1.81 | 36 | 3.11 | -10.63 |
| 6 | 11 | 1.71 | 53 | -2.92 | -11.40 |
| 7 | 18 | 2.53 | 57 | 3.38 | -4.65 |

| REGION | # STNS | BEXT | RH % | TEMPERATURE,C | DEWPOINT,C |
|---|---|---|---|---|---|
| 1 | 5 | 1.40 | 67 | 0.10 | -5.43 |
| 2 | 12 | 2.00 | 62 | -0.97 | -7.40 |
| 3 | 20 | 5.44 | 70 | -6.66 | -11.24 |
| 4 | 14 | 3.21 | 67 | -11.36 | -15.25 |
| 5 | 26 | 1.90 | 40 | 3.82 | -8.60 |
| 6 | 11 | 2.22 | 55 | -2.27 | -10.14 |
| 7 | 16 | 2.69 | 67 | 2.38 | -3.60 |

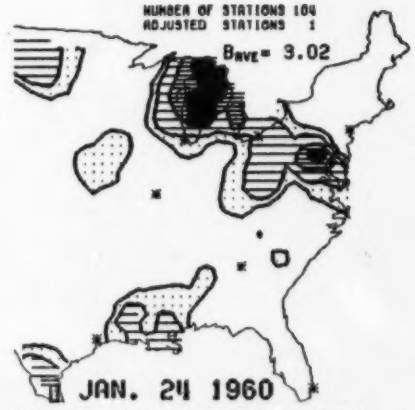


| REGION | # STNS | BEXT | RH % | TEMPERATURE,C | DEWPOINT,C |
|---|---|---|---|---|---|
| 1 | 5 | 1.74 | 68 | 0.55 | -7.66 |
| 2 | 12 | 2.45 | 68 | -1.34 | -8.23 |
| 3 | 20 | 3.90 | 66 | -5.41 | -10.05 |
| 4 | 14 | 2.42 | 67 | -8.42 | -11.06 |
| 5 | 26 | 2.00 | 43 | 4.97 | -7.38 |
| 6 | 11 | 2.66 | 53 | 1.20 | -7.21 |
| 7 | 16 | 3.13 | 64 | 4.92 | -1.63 |

CAPITA

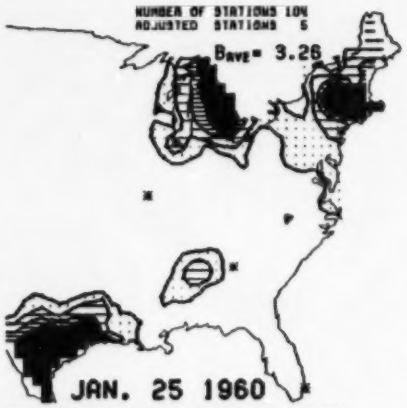


| REGION | STNS | BEXT | RH % | TEMPERATURE,C | DEWPOINT,C |
|---|---|---|---|---|---|
| 1 | 5 | 8.18 | 78 | -2.88 | -5.77 |
| 2 | 12 | 4.64 | 64 | -0.23 | -0.32 |
| 3 | 20 | 3.87 | 88 | -0.72 | -5.88 |
| 4 | 14 | 1.78 | 83 | -5.80 | -8.88 |
| 5 | 26 | 2.36 | 40 | 8.43 | -4.54 |
| 6 | 11 | 2.59 | 44 | 5.34 | -5.50 |
| 7 | 18 | 5.15 | 79 | 8.53 | 9.58 |

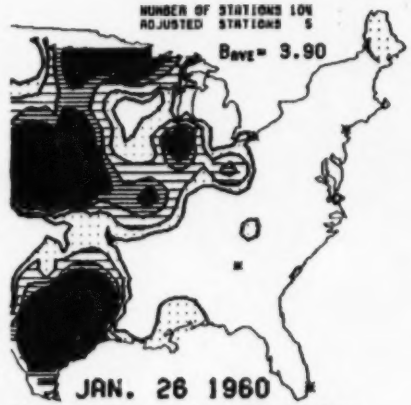


| REGION | STNS | BEXT | RH % | TEMPERATURE,C | DEWPOINT,C |
|---|---|---|---|---|---|
| 1 | 5 | 2.42 | 66 | 2.11 | -0.44 |
| 2 | 12 | 1.84 | 46 | 2.68 | -0.06 |
| 3 | 20 | 4.30 | 81 | -0.84 | -7.83 |
| 4 | 14 | 8.18 | 78 | -0.57 | -0.38 |
| 5 | 26 | 1.05 | 35 | 14.84 | -0.61 |
| 6 | 11 | 2.62 | 41 | 11.58 | -1.78 |
| 7 | 18 | 8.00 | 75 | 14.71 | 8.78 |

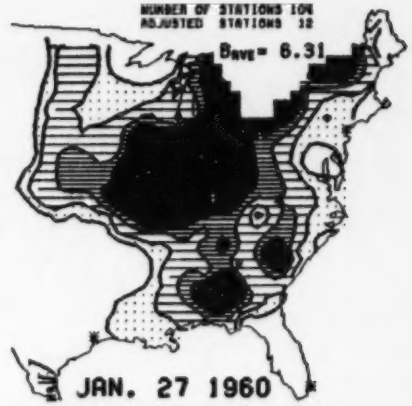


| REGION | STNS | BEXT | RH % | TEMPERATURE,C | DEWPOINT,C |
|---|---|---|---|---|---|
| 1 | 5 | 5.81 | 62 | -0.88 | -7.88 |
| 2 | 12 | 4.88 | 55 | 4.44 | -1.85 |
| 3 | 20 | 12.07 | 90 | 2.05 | 0.89 |
| 4 | 14 | 4.78 | 78 | -5.55 | -8.24 |
| 5 | 26 | 4.43 | 66 | 14.46 | 7.68 |
| 6 | 11 | 8.21 | 94 | 10.34 | 9.44 |
| 7 | 18 | 2.80 | 64 | 12.81 | 8.07 |

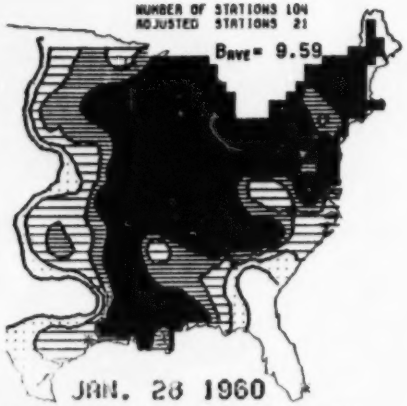


| REGION | STNS | BEXT | RH % | TEMPERATURE,C | DEWPOINT,C |
|---|---|---|---|---|---|
| 1 | 5 | 14.58 | 90 | -1.77 | -3.11 |
| 2 | 12 | 10.62 | 91 | 2.95 | 1.66 |
| 3 | 20 | 15.05 | 93 | 1.74 | 0.68 |
| 4 | 14 | 5.97 | 79 | -1.90 | -5.27 |
| 5 | 26 | 4.53 | 77 | 15.59 | 11.18 |
| 6 | 11 | 10.19 | 92 | 11.20 | 9.64 |
| 7 | 18 | 4.52 | 70 | 13.84 | 7.74 |

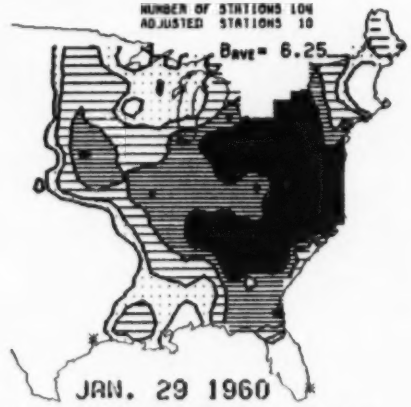


| REGION | STNS | BEXT | RH % | TEMPERATURE,C | DEWPOINT,C |
|---|---|---|---|---|---|
| 1 | 5 | 2.07 | 78 | 0.68 | -3.21 |
| 2 | 12 | 9.18 | 79 | 4.21 | 0.87 |
| 3 | 20 | 7.49 | 84 | 1.55 | -0.80 |
| 4 | 14 | 4.02 | 74 | -2.61 | -6.97 |
| 5 | 26 | 8.67 | 84 | 13.45 | 10.63 |
| 6 | 11 | 5.96 | 87 | 9.54 | 7.47 |
| 7 | 18 | 1.83 | 48 | 10.27 | -1.21 |

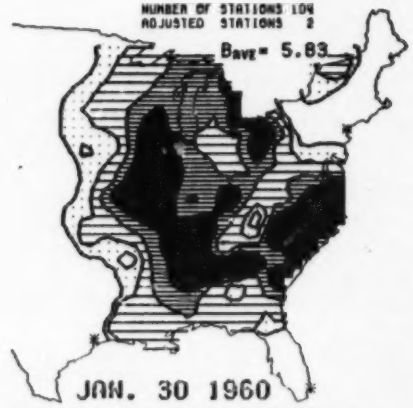


| REGION | STNS | BEXT | RH % | TEMPERATURE,C | DEWPOINT,C |
|---|---|---|---|---|---|
| 1 | 5 | 2.45 | 61 | -1.33 | -8.18 |
| 2 | 12 | 2.54 | 68 | 2.63 | -4.62 |
| 3 | 20 | 7.55 | 68 | 0.22 | -2.74 |
| 4 | 14 | 3.63 | 73 | 0.91 | -4.04 |
| 5 | 26 | 6.56 | 75 | 10.87 | 6.25 |
| 6 | 11 | 8.98 | 84 | 8.81 | 4.39 |
| 7 | 18 | 2.19 | 44 | 10.72 | -2.11 |

CAPITA

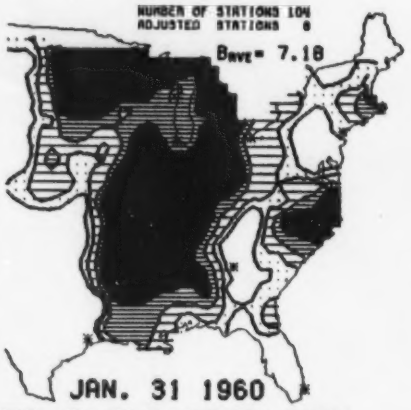


| REGION | # STNS | BEXT | RH % | TEMPERATURE,C | DEWPOINT,C |
|---|---|---|---|---|---|
| 1 | 5 | 4.09 | 70 | -4.77 | -8.48 |
| 2 | 12 | 2.36 | 68 | 1.80 | -0.61 |
| 3 | 20 | 2.08 | 62 | 1.67 | -1.48 |
| 4 | 14 | 0.00 | 77 | 0.58 | -5.20 |
| 5 | 26 | 4.13 | 78 | 0.06 | -4.07 |
| 6 | 11 | 8.45 | 77 | 7.62 | 3.93 |
| 7 | 10 | 9.07 | 48 | 11.48 | -0.06 |

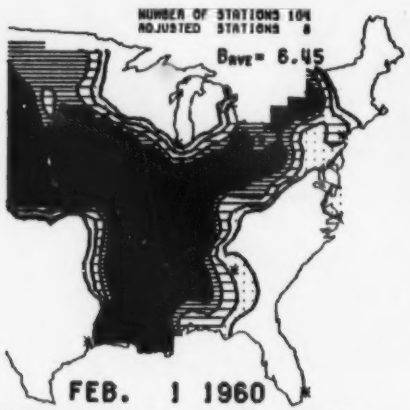


| REGION | # STNS | BEXT | RH % | TEMPERATURE,C | DEWPOINT,C |
|---|---|---|---|---|---|
| 1 | 5 | 1.81 | 85 | -2.89 | -7.09 |
| 2 | 12 | 6.14 | 73 | 3.67 | -2.81 |
| 3 | 20 | 7.49 | 82 | 0.41 | -2.58 |
| 4 | 14 | 10.23 | 84 | -3.62 | -6.08 |
| 5 | 26 | 2.53 | 61 | 11.21 | 3.85 |
| 6 | 11 | 7.82 | 83 | 10.14 | 2.97 |
| 7 | 10 | 9.62 | 83 | 12.84 | 6.61 |

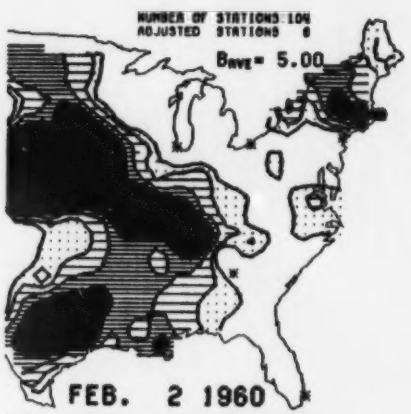


| REGION | # STNS | BEXT | RH % | TEMPERATURE,C | DEWPOINT,C |
|---|---|---|---|---|---|
| 1 | 5 | 0.62 | 81 | -0.99 | -8.84 |
| 2 | 12 | 3.58 | 58 | -3.37 | -10.36 |
| 3 | 20 | 2.08 | 68 | -2.85 | -7.08 |
| 4 | 14 | 0.48 | 67 | -0.71 | -2.81 |
| 5 | 26 | 2.47 | 58 | 19.58 | 8.11 |
| 6 | 11 | 6.25 | 52 | 11.80 | 0.80 |
| 7 | 10 | 8.56 | 78 | 13.48 | 8.06 |

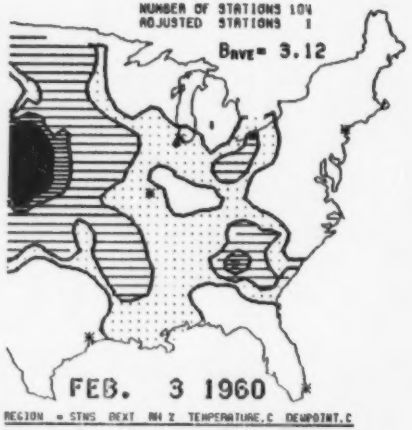


| REGION | # STNS | BEXT | RH % | TEMPERATURE,C | DEWPOINT,C |
|---|---|---|---|---|---|
| 1 | 5 | 1.40 | 65 | 0.88 | -4.98 |
| 2 | 12 | 1.91 | 57 | -0.92 | -8.37 |
| 3 | 20 | 3.38 | 62 | -0.24 | -6.76 |
| 4 | 14 | 5.08 | 78 | 1.30 | -2.45 |
| 5 | 26 | 2.77 | 55 | 10.61 | 1.79 |
| 6 | 11 | 3.19 | 51 | 11.80 | 1.08 |
| 7 | 10 | 2.82 | 73 | 12.81 | 7.48 |

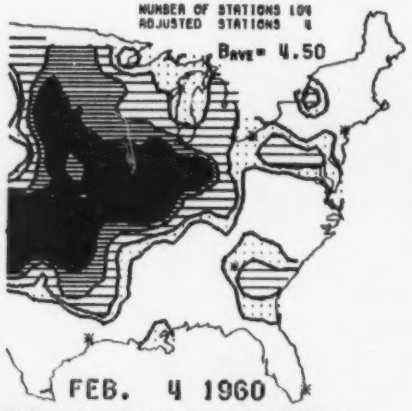


| REGION | # STNS | BEXT | RH % | TEMPERATURE,C | DEWPOINT,C |
|---|---|---|---|---|---|
| 1 | 5 | 1.48 | 48 | 4.99 | -6.66 |
| 2 | 12 | 2.87 | 46 | 4.62 | -7.03 |
| 3 | 20 | 6.07 | 62 | 3.98 | -3.33 |
| 4 | 14 | 7.43 | 79 | 0.27 | -3.05 |
| 5 | 26 | 2.98 | 58 | 12.15 | 3.33 |
| 6 | 11 | 2.56 | 77 | 9.49 | 5.05 |
| 7 | 10 | 4.68 | 71 | 11.10 | 6.88 |

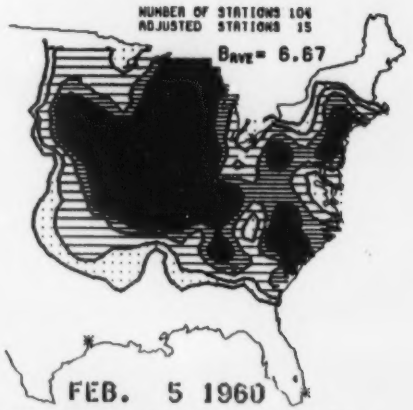


| REGION | # STNS | BEXT | RH % | TEMPERATURE,C | DEWPOINT,C |
|---|---|---|---|---|---|
| 1 | 5 | 1.69 | 57 | 4.00 | -3.99 |
| 2 | 12 | 7.06 | 51 | 6.98 | -2.58 |
| 3 | 20 | 10.84 | 64 | 5.21 | 2.49 |
| 4 | 14 | 8.52 | 91 | 0.75 | -2.59 |
| 5 | 26 | 5.20 | 60 | 14.33 | 10.58 |
| 6 | 11 | 5.22 | 69 | 10.04 | 8.17 |
| 7 | 10 | 2.14 | 60 | 9.97 | 1.64 |



CAPITA

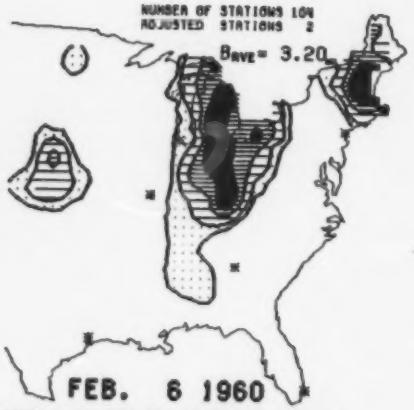


| REGION | # STNS | BEXT | RH % | TEMPERATURE,C | DEWPOINT,C |
|---|---|---|---|---|---|
| 1 | 5 | 0.04 | 93 | 5.22 | 4.21 |
| 2 | 12 | 2.45 | 77 | 8.23 | 4.25 |
| 3 | 20 | 5.09 | 84 | 0.80 | -1.47 |
| 4 | 14 | 2.38 | 78 | -0.65 | -4.08 |
| 5 | 26 | 1.75 | 88 | 14.05 | 7.30 |
| 6 | 11 | 3.68 | 77 | 7.26 | 3.58 |
| 7 | 10 | 1.84 | 47 | 12.12 | 0.89 |

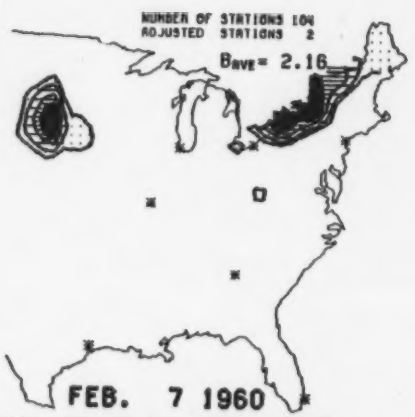


| REGION | # STNS | BEXT | RH % | TEMPERATURE,C | DEWPOINT,C |
|---|---|---|---|---|---|
| 1 | 5 | 0.10 | 82 | 4.21 | -0.77 |
| 2 | 12 | 0.21 | 60 | 2.22 | -6.22 |
| 3 | 20 | 1.98 | 68 | -1.48 | -7.07 |
| 4 | 14 | 0.00 | 78 | -0.81 | -4.58 |
| 5 | 26 | 1.60 | 48 | 10.60 | -1.21 |
| 6 | 11 | 1.64 | 55 | 5.85 | -2.77 |
| 7 | 10 | 1.67 | 53 | 12.96 | 2.63 |

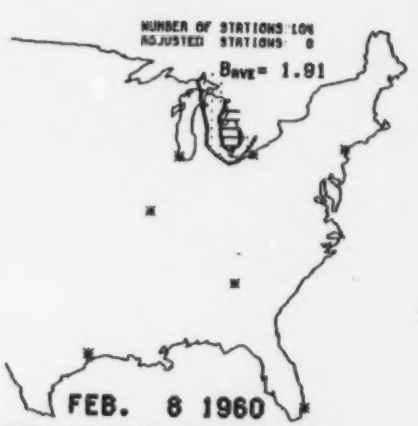


| REGION | # STNS | BEXT | RH % | TEMPERATURE,C | DEWPOINT,C |
|---|---|---|---|---|---|
| 1 | 5 | 1.10 | 42 | -4.10 | -10.91 |
| 2 | 12 | 1.67 | 53 | 0.10 | -8.62 |
| 3 | 20 | 2.73 | 76 | 3.19 | -1.02 |
| 4 | 14 | 1.60 | 68 | 4.32 | -3.20 |
| 5 | 26 | 1.60 | 36 | 11.16 | -3.90 |
| 6 | 11 | 1.57 | 46 | 11.50 | -3.50 |
| 7 | 10 | 1.86 | 47 | 17.04 | 6.78 |

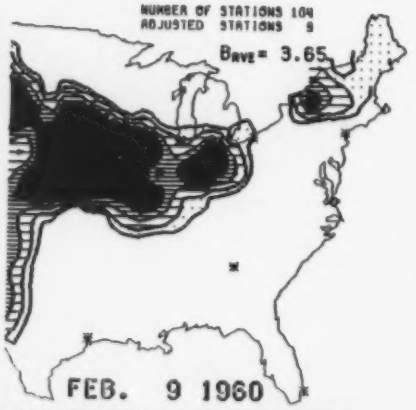


| REGION | # STNS | BEXT | RH % | TEMPERATURE,C | DEWPOINT,C |
|---|---|---|---|---|---|
| 1 | 5 | 2.66 | 79 | 2.66 | -0.55 |
| 2 | 12 | 3.05 | 61 | 7.40 | -0.04 |
| 3 | 20 | 5.43 | 76 | 1.94 | -1.94 |
| 4 | 14 | 0.71 | 81 | -3.41 | -6.34 |
| 5 | 26 | 1.80 | 48 | 17.15 | 5.97 |
| 6 | 11 | 1.08 | 69 | 15.80 | 9.54 |
| 7 | 10 | 9.55 | 97 | 22.91 | 8.38 |

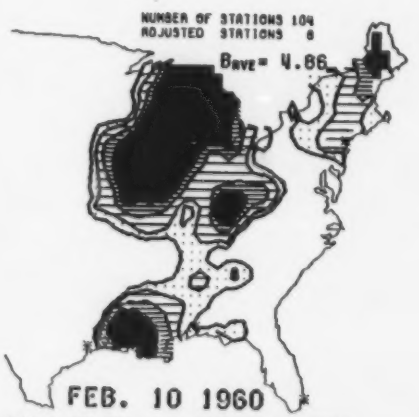


| REGION | # STNS | BEXT | RH % | TEMPERATURE,C | DEWPOINT,C |
|---|---|---|---|---|---|
| 1 | 5 | 5.00 | 88 | 3.44 | 1.33 |
| 2 | 12 | 3.60 | 76 | 8.71 | 5.59 |
| 3 | 20 | 8.74 | 85 | 4.97 | 2.52 |
| 4 | 14 | 2.48 | 71 | -8.84 | -11.38 |
| 5 | 26 | 2.78 | 62 | 18.84 | 12.06 |
| 6 | 11 | 4.10 | 73 | 18.98 | 12.01 |
| 7 | 10 | 2.72 | 41 | 12.80 | -1.10 |

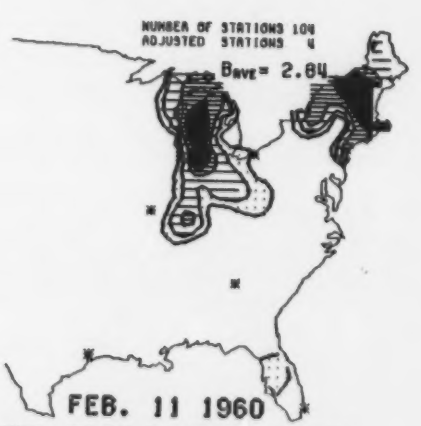


| REGION | # STNS | BEXT | RH % | TEMPERATURE,C | DEWPOINT,C |
|---|---|---|---|---|---|
| 1 | 5 | 0.10 | 97 | 0.33 | 7.08 |
| 2 | 12 | 4.05 | 76 | 8.71 | 5.41 |
| 3 | 20 | 4.29 | 71 | -4.32 | -8.68 |
| 4 | 14 | 1.81 | 87 | -10.27 | -14.01 |
| 5 | 26 | 2.01 | 46 | 17.36 | 5.14 |
| 6 | 11 | 1.73 | 55 | 3.48 | -4.58 |
| 7 | 10 | 1.71 | 48 | 7.48 | -2.98 |



CAPITA

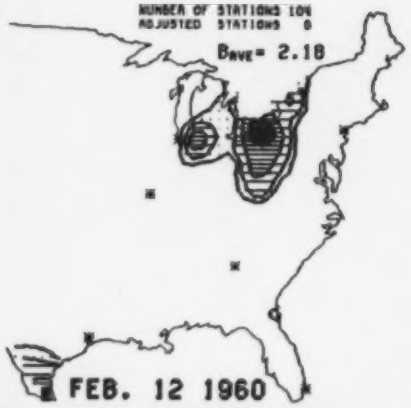


| REGION | # STNS | BEXT | RH % | TEMPERATURE,C | DEWPOINT,C |
|---|---|---|---|---|---|
| 1 | 9 | 1.89 | 56 | 1.60 | -6.00 |
| 2 | 12 | 2.68 | 53 | -0.06 | -8.66 |
| 3 | 20 | 9.06 | 66 | -5.15 | -10.66 |
| 4 | 14 | 1.86 | 61 | -9.16 | -13.01 |
| 5 | 26 | 2.03 | 105 | 12.91 | 0.05 |
| 6 | 11 | 1.90 | 52 | 5.60 | -5.59 |
| 7 | 10 | 2.44 | 56 | 9.12 | -6.69 |

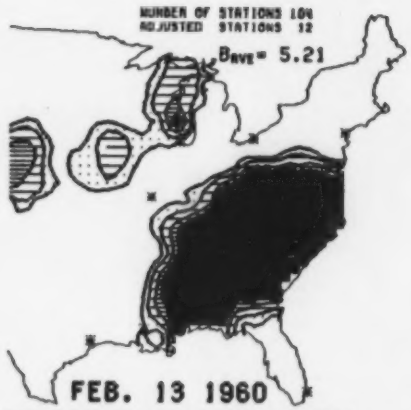


| REGION | # STNS | BEXT | RH % | TEMPERATURE,C | DEWPOINT,C |
|---|---|---|---|---|---|
| 1 | 9 | 1.80 | 46 | -4.77 | -10.00 |
| 2 | 12 | 1.81 | 52 | -6.11 | -12.21 |
| 3 | 20 | 2.71 | 61 | -5.69 | -9.10 |
| 4 | 14 | 2.76 | 66 | -8.96 | -12.97 |
| 5 | 26 | 8.58 | 84 | 7.77 | 5.08 |
| 6 | 11 | 12.36 | 80 | -0.85 | -2.27 |
| 7 | 10 | 1.82 | 60 | 8.25 | -8.09 |

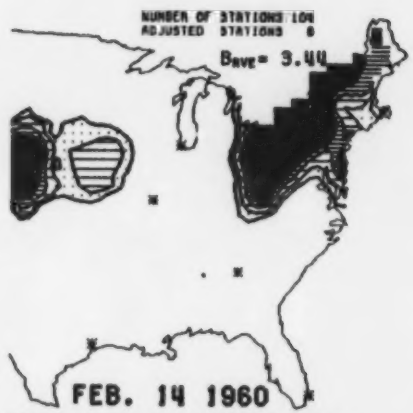


| REGION | # STNS | BEXT | RH % | TEMPERATURE,C | DEWPOINT,C |
|---|---|---|---|---|---|
| 1 | 9 | 0.00 | 00 | 3.02 | -0.00 |
| 2 | 12 | 11.93 | 00 | -0.70 | -8.57 |
| 3 | 20 | 3.04 | 62 | -4.44 | -10.00 |
| 4 | 14 | 9.43 | 66 | -9.00 | -0.00 |
| 5 | 26 | 2.30 | 62 | 4.00 | -5.03 |
| 6 | 11 | 1.90 | 61 | -0.60 | -7.47 |
| 7 | 10 | 1.69 | 42 | 0.47 | -9.12 |

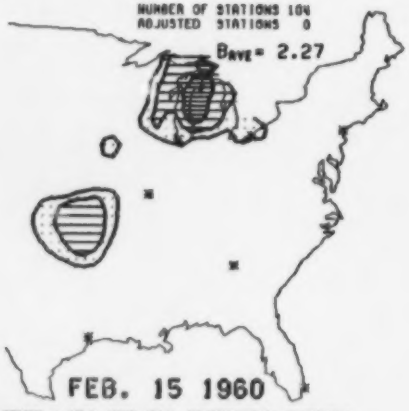


| REGION | # STNS | BEXT | RH % | TEMPERATURE,C | DEWPOINT,C |
|---|---|---|---|---|---|
| 1 | 9 | 1.10 | 40 | -1.00 | -12.07 |
| 2 | 12 | 1.59 | 52 | -1.80 | -10.50 |
| 3 | 20 | 3.00 | 65 | -0.24 | -6.21 |
| 4 | 14 | 1.06 | 70 | -0.00 | -5.03 |
| 5 | 26 | 1.77 | 40 | 6.06 | -5.01 |
| 6 | 11 | 1.58 | 58 | 2.67 | -5.05 |
| 7 | 10 | 2.06 | 61 | 7.00 | 0.17 |

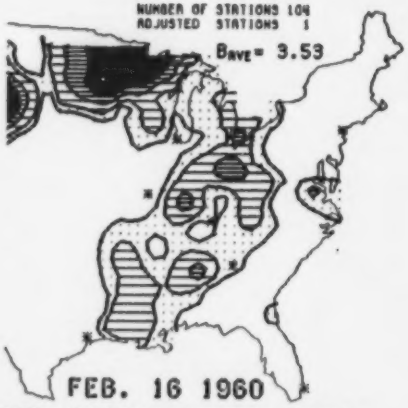


| REGION | # STNS | BEXT | RH % | TEMPERATURE,C | DEWPOINT,C |
|---|---|---|---|---|---|
| 1 | 9 | 1.32 | 48 | 2.77 | -7.10 |
| 2 | 12 | 2.42 | 52 | 2.40 | -6.30 |
| 3 | 20 | 6.11 | 76 | 1.50 | -2.52 |
| 4 | 14 | 4.35 | 70 | 1.42 | -3.04 |
| 5 | 26 | 2.48 | 37 | 11.23 | -2.06 |
| 6 | 11 | 3.33 | 66 | 5.80 | -0.05 |
| 7 | 10 | 2.12 | 90 | 11.50 | 0.13 |

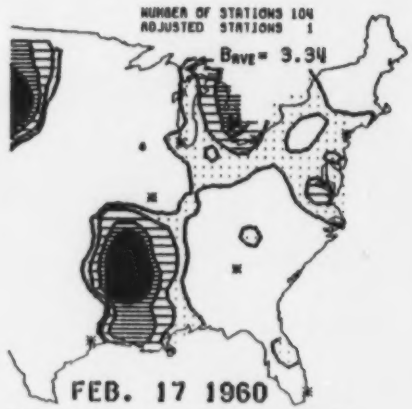


| REGION | # STNS | BEXT | RH % | TEMPERATURE,C | DEWPOINT,C |
|---|---|---|---|---|---|
| 1 | 9 | 2.22 | 48 | 5.21 | -4.77 |
| 2 | 12 | 3.10 | 55 | 0.60 | -3.46 |
| 3 | 20 | 5.72 | 70 | 0.05 | -3.60 |
| 4 | 14 | 3.05 | 72 | -5.43 | -6.87 |
| 5 | 26 | 2.53 | 47 | 14.80 | 3.20 |
| 6 | 11 | 2.73 | 69 | 9.10 | 3.56 |
| 7 | 10 | 3.08 | 66 | 8.20 | 1.60 |



CAPITA

| REGION | # STNS | BEXT | RH % | TEMPERATURE,C | DEWPOINT,C |
|---|---|---|---|---|---|
| 1 | 8 | 2.71 | 58 | 8.10 | -1.46 |
| 2 | 12 | 6.18 | 66 | 7.87 | 0.87 |
| 3 | 20 | 5.42 | 70 | -2.60 | -7.41 |
| 4 | 14 | 2.88 | 65 | -7.17 | -11.15 |
| 5 | 26 | 4.70 | 73 | 12.06 | 7.04 |
| 6 | 11 | 5.52 | 79 | 0.80 | -2.42 |
| 7 | 18 | 1.66 | 48 | 7.04 | -4.08 |

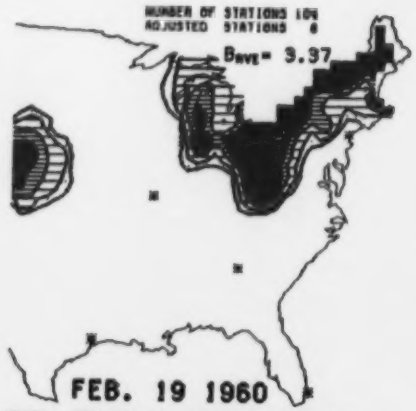


| REGION | # STNS | BEXT | RH % | TEMPERATURE,C | DEWPOINT,C |
|---|---|---|---|---|---|
| 1 | 9 | 10.37 | 82 | 1.44 | 0.88 |
| 2 | 12 | 5.81 | 76 | 0.41 | -3.51 |
| 3 | 20 | 5.72 | 65 | -6.10 | -11.65 |
| 4 | 14 | 2.58 | 60 | -11.38 | -12.88 |
| 5 | 26 | 2.15 | 38 | 6.83 | -6.88 |
| 6 | 11 | 1.53 | 48 | 2.07 | -8.07 |
| 7 | 18 | 1.64 | 40 | 10.56 | -2.40 |

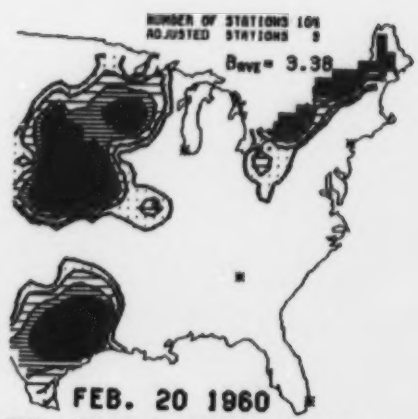


| REGION | # STNS | BEXT | RH % | TEMPERATURE,C | DEWPOINT,C |
|---|---|---|---|---|---|
| 1 | 5 | 8.20 | 60 | 1.77 | -9.88 |
| 2 | 12 | 4.06 | 62 | 0.41 | -6.43 |
| 3 | 20 | 2.38 | 55 | -2.80 | -10.89 |
| 4 | 14 | 7.29 | 72 | -7.61 | -11.32 |
| 5 | 26 | 1.67 | 36 | 7.04 | -6.47 |
| 6 | 11 | 1.53 | 41 | 3.43 | -9.44 |
| 7 | 18 | 3.04 | 73 | 8.54 | 4.40 |

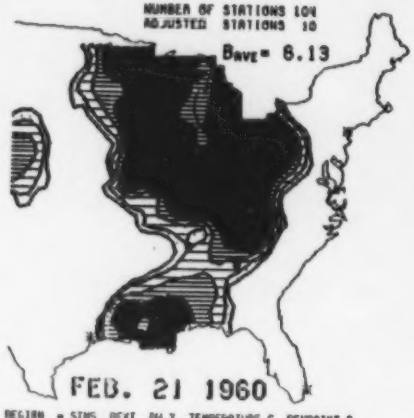


| REGION | # STNS | BEXT | RH % | TEMPERATURE,C | DEWPOINT,C |
|---|---|---|---|---|---|
| 1 | 5 | 1.24 | 53 | 0.33 | -8.32 |
| 2 | 12 | 3.27 | 63 | -0.46 | -6.61 |
| 3 | 20 | 12.28 | 84 | -1.80 | -3.98 |
| 4 | 14 | 4.28 | 74 | -9.40 | -12.73 |
| 5 | 26 | 2.98 | 51 | 10.81 | 0.66 |
| 6 | 11 | 8.99 | 91 | 2.87 | 1.68 |
| 7 | 18 | 2.86 | 63 | 5.82 | -1.07 |

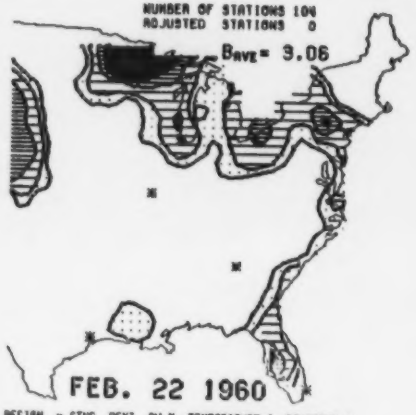


| REGION | # STNS | BEXT | RH % | TEMPERATURE,C | DEWPOINT,C |
|---|---|---|---|---|---|
| 1 | 5 | 1.20 | 52 | 3.10 | -7.00 |
| 2 | 12 | 5.32 | 68 | 0.23 | -4.90 |
| 3 | 20 | 4.10 | 73 | -4.24 | -8.43 |
| 4 | 14 | 3.08 | 70 | -10.70 | -14.34 |
| 5 | 26 | 2.88 | 67 | 9.67 | 3.31 |
| 6 | 11 | 1.52 | 52 | 4.99 | -4.39 |
| 7 | 18 | 1.77 | 56 | 10.37 | 1.45 |

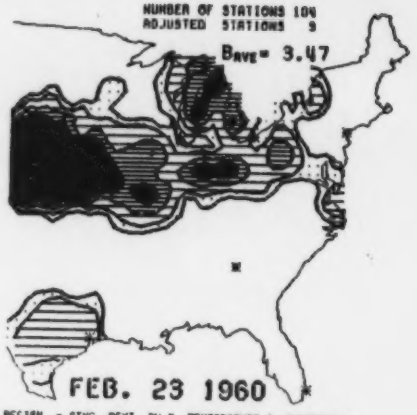


| REGION | # STNS | BEXT | RH % | TEMPERATURE,C | DEWPOINT,C |
|---|---|---|---|---|---|
| 1 | 5 | 1.40 | 56 | 0.88 | -7.10 |
| 2 | 12 | 3.06 | 56 | -0.46 | -8.51 |
| 3 | 20 | 5.09 | 78 | -1.74 | -8.40 |
| 4 | 14 | 7.08 | 70 | -9.87 | -13.17 |
| 5 | 26 | 2.24 | 44 | 10.30 | -1.80 |
| 6 | 11 | 1.70 | 39 | 7.10 | -8.30 |
| 7 | 18 | 2.54 | 67 | 5.00 | 0.07 |

CAPITA

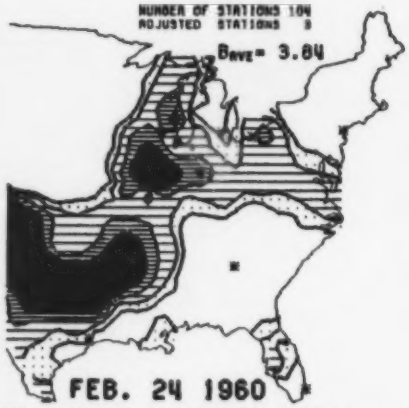


| REGION | STNS | BEXT | RH % | TEMPERATURE,C | DEWPOINT,C |
|---|---|---|---|---|---|
| 1 | 5 | 1.40 | 55 | 1.11 | -7.21 |
| 2 | 12 | 2.14 | 65 | 0.27 | -8.00 |
| 3 | 20 | 3.72 | 71 | -1.27 | -5.90 |
| 4 | 14 | 1.70 | 71 | -8.51 | -13.20 |
| 5 | 26 | 3.01 | 53 | 13.30 | 3.60 |
| 6 | 11 | 2.73 | 48 | 10.19 | -0.75 |
| 7 | 18 | 6.00 | 82 | -1.00 | -4.06 |

| REGION | STNS | BEXT | RH % | TEMPERATURE,C | DEWPOINT,C |
|---|---|---|---|---|---|
| 1 | 5 | 1.40 | 80 | 1.00 | -6.92 |
| 2 | 12 | 7.60 | 73 | -0.06 | -4.00 |
| 3 | 20 | 11.62 | 84 | -3.02 | -5.41 |
| 4 | 14 | 2.00 | 74 | -8.60 | -12.21 |
| 5 | 26 | 8.00 | 88 | 12.66 | 10.95 |
| 6 | 11 | 4.89 | 80 | 8.68 | 3.32 |
| 7 | 18 | 1.77 | 88 | -0.20 | -7.04 |

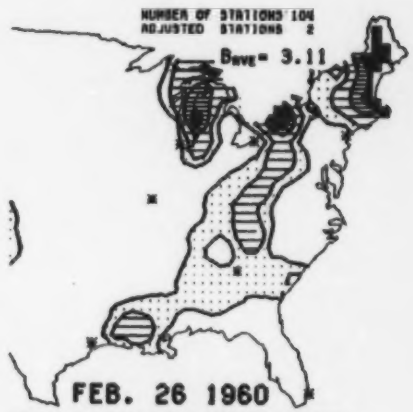


| REGION | STNS | BEXT | RH % | TEMPERATURE,C | DEWPOINT,C |
|---|---|---|---|---|---|
| 1 | 5 | 7.07 | 80 | 3.90 | 2.56 |
| 2 | 12 | 4.21 | 63 | 3.47 | -2.01 |
| 3 | 20 | 3.00 | 73 | -2.60 | -8.82 |
| 4 | 14 | 1.83 | 72 | -8.70 | -13.40 |
| 5 | 26 | 2.56 | 53 | 9.05 | 0.70 |
| 6 | 11 | 3.54 | 80 | 2.22 | -4.90 |
| 7 | 18 | 2.00 | 55 | 3.01 | -4.05 |

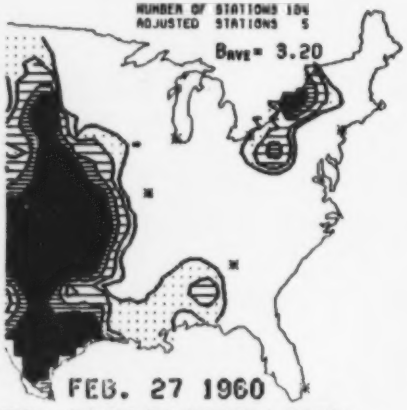


| REGION | STNS | BEXT | RH % | TEMPERATURE,C | DEWPOINT,C |
|---|---|---|---|---|---|
| 1 | 5 | 1.24 | 53 | 1.99 | -8.55 |
| 2 | 12 | 4.11 | 60 | 0.55 | -7.07 |
| 3 | 20 | 2.31 | 64 | -3.90 | -9.80 |
| 4 | 14 | 4.80 | 67 | -9.67 | -14.65 |
| 5 | 26 | 1.96 | 43 | 9.73 | -2.56 |
| 6 | 11 | 2.60 | 50 | 3.70 | -8.00 |
| 7 | 18 | 7.90 | 77 | 7.15 | 2.70 |

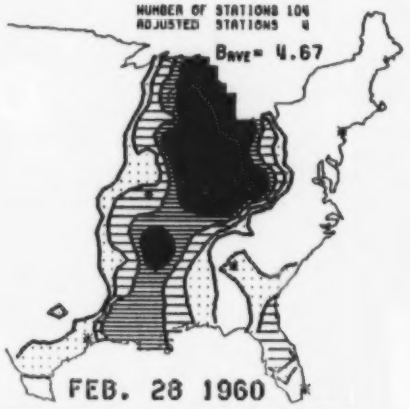


| REGION | STNS | BEXT | RH % | TEMPERATURE,C | DEWPOINT,C |
|---|---|---|---|---|---|
| 1 | 5 | 1.24 | 40 | 1.11 | -8.55 |
| 2 | 12 | 1.76 | 51 | 0.41 | -8.69 |
| 3 | 20 | 9.38 | 70 | -3.69 | -7.35 |
| 4 | 14 | 1.90 | 70 | -10.90 | -19.26 |
| 5 | 26 | 3.04 | 51 | 13.32 | 9.05 |
| 6 | 11 | 5.73 | 68 | 7.01 | 1.10 |
| 7 | 18 | 2.90 | 75 | 6.50 | 2.32 |

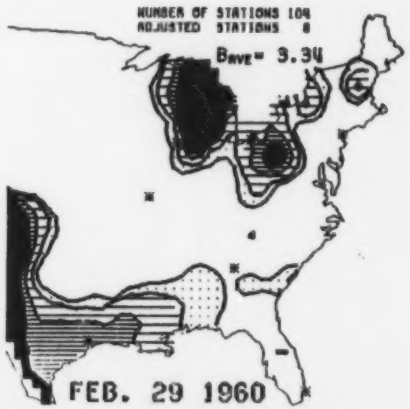


| REGION | STNS | BEXT | RH % | TEMPERATURE,C | DEWPOINT,C |
|---|---|---|---|---|---|
| 1 | 5 | 2.00 | 53 | -1.90 | -10.43 |
| 2 | 12 | 3.01 | 60 | -1.20 | -8.00 |
| 3 | 20 | 4.70 | 68 | -6.91 | -11.85 |
| 4 | 14 | 1.54 | 61 | -11.10 | -14.71 |
| 5 | 26 | 2.30 | 58 | 12.62 | 1.57 |
| 6 | 11 | 2.72 | 62 | 3.53 | -3.17 |
| 7 | 18 | 8.30 | 77 | 1.91 | -2.00 |

CAPITA

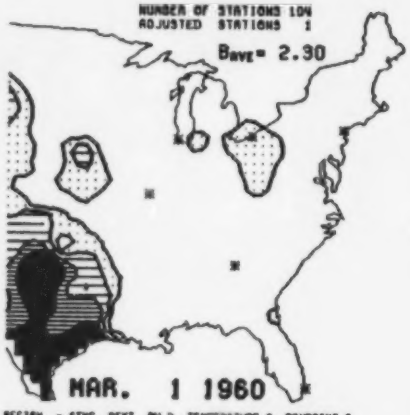


| REGION | STNS | BEXT | RH % | TEMPERATURE,C | DEWPOINT,C |
|---|---|---|---|---|---|
| 1 | 5 | 1.10 | 45 | -4.40 | -19.00 |
| 2 | 12 | 1.68 | 48 | -3.82 | -12.67 |
| 3 | 20 | 2.45 | 57 | -8.15 | -15.08 |
| 4 | 14 | 2.53 | 63 | -10.47 | -16.80 |
| 5 | 26 | 1.90 | 44 | 8.70 | -2.82 |
| 6 | 11 | 2.14 | 49 | -0.19 | -9.96 |
| 7 | 10 | 7.00 | 82 | 3.07 | -2.08 |

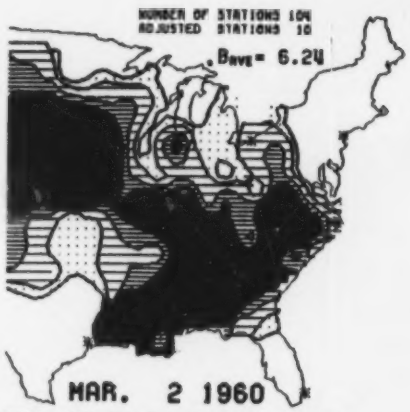


| REGION | STNS | BEXT | RH % | TEMPERATURE,C | DEWPOINT,C |
|---|---|---|---|---|---|
| 1 | 5 | 1.10 | 40 | -3.32 | -12.00 |
| 2 | 12 | 2.23 | 45 | -2.17 | -12.81 |
| 3 | 20 | 4.65 | 64 | -4.21 | -10.10 |
| 4 | 14 | 10.53 | 73 | -10.90 | -19.80 |
| 5 | 26 | 6.50 | 68 | 6.17 | 0.42 |
| 6 | 11 | 8.90 | 80 | 1.30 | -0.19 |
| 7 | 10 | 3.06 | 80 | 4.44 | 2.29 |

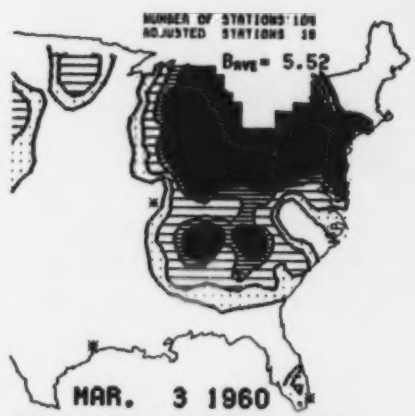


| REGION | STNS | BEXT | RH % | TEMPERATURE,C | DEWPOINT,C |
|---|---|---|---|---|---|
| 1 | 5 | 1.20 | 61 | -6.00 | -11.00 |
| 2 | 12 | 14.30 | 81 | -7.17 | -8.00 |
| 3 | 20 | 10.82 | 79 | -5.98 | -9.02 |
| 4 | 14 | 2.62 | 71 | -11.84 | -14.44 |
| 5 | 26 | 4.21 | 74 | 6.21 | 1.73 |
| 6 | 11 | 5.90 | 71 | -1.10 | -5.55 |
| 7 | 10 | 1.04 | 55 | 1.42 | -0.80 |

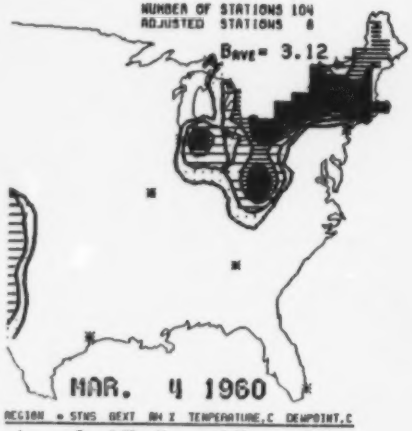


| REGION | STNS | BEXT | RH % | TEMPERATURE,C | DEWPOINT,C |
|---|---|---|---|---|---|
| 1 | 5 | 0.57 | 81 | -2.00 | -5.00 |
| 2 | 12 | 6.83 | 70 | -4.34 | -9.02 |
| 3 | 20 | 4.43 | 68 | -6.74 | -13.05 |
| 4 | 14 | 1.54 | 61 | -15.42 | -100.00 |
| 5 | 26 | 2.08 | 42 | 3.67 | -8.47 |
| 6 | 11 | 2.51 | 54 | -1.61 | -9.73 |
| 7 | 10 | 2.27 | 60 | 2.80 | -5.10 |

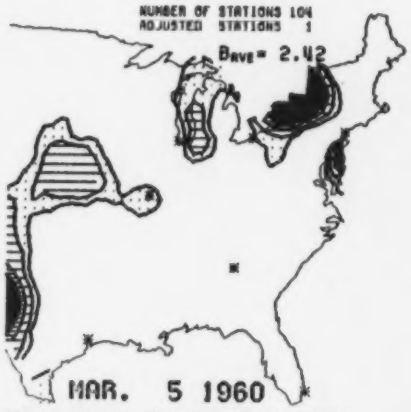


| REGION | STNS | BEXT | RH % | TEMPERATURE,C | DEWPOINT,C |
|---|---|---|---|---|---|
| 1 | 5 | 1.32 | 60 | 1.11 | -4.22 |
| 2 | 12 | 6.59 | 60 | -3.65 | -8.83 |
| 3 | 20 | 2.47 | 62 | -8.30 | -13.23 |
| 4 | 14 | 2.63 | 60 | -12.89 | -16.82 |
| 5 | 26 | 1.70 | 40 | 2.41 | -8.19 |
| 6 | 11 | 1.95 | 49 | -3.17 | -12.72 |
| 7 | 10 | 3.01 | 64 | 1.73 | -4.89 |

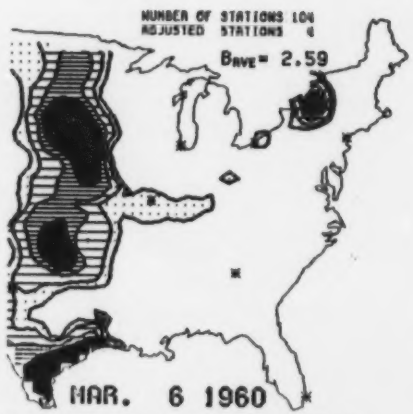


| REGION | STNS | BEXT | RH % | TEMPERATURE,C | DEWPOINT,C |
|---|---|---|---|---|---|
| 1 | 5 | 1.10 | 51 | 0.00 | -8.55 |
| 2 | 12 | 2.02 | 53 | -2.86 | -11.33 |
| 3 | 20 | 2.20 | 52 | -6.71 | -14.02 |
| 4 | 14 | 5.49 | 60 | -9.91 | -13.33 |
| 5 | 26 | 1.66 | 39 | 4.03 | -8.73 |
| 6 | 11 | 1.92 | 44 | -0.25 | -11.15 |
| 7 | 10 | 4.04 | 60 | 5.90 | -0.55 |

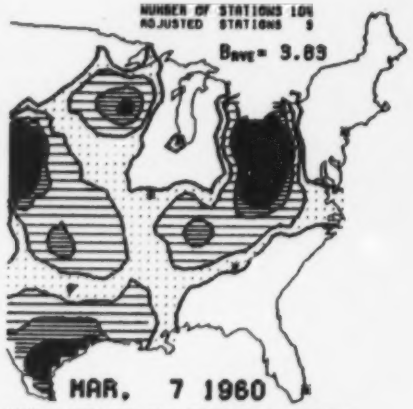


| REGION | = STNS | BEXT | RH % | TEMPERATURE,C | DEWPOINT,C |
|---|---|---|---|---|---|
| 1 | 5 | 1.22 | 61 | 0.77 | -0.92 |
| 2 | 12 | 3.66 | 66 | -0.04 | -11.61 |
| 3 | 20 | 4.31 | 66 | -0.10 | -11.60 |
| 4 | 14 | 4.66 | 72 | -7.25 | -11.02 |
| 5 | 26 | 2.00 | 43 | 6.40 | -5.44 |
| 6 | 11 | 4.22 | 67 | 0.70 | -5.29 |
| 7 | 18 | 4.72 | 79 | 8.12 | 4.19 |

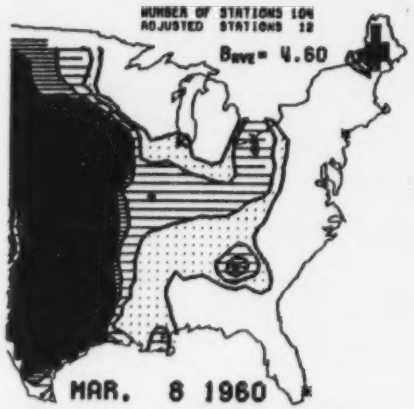


| REGION | = STNS | BEXT | RH % | TEMPERATURE,C | DEWPOINT,C |
|---|---|---|---|---|---|
| 1 | 5 | 4.41 | 80 | -1.00 | -7.40 |
| 2 | 12 | 1.00 | 61 | -3.74 | -12.62 |
| 3 | 20 | 3.55 | 55 | -3.03 | -11.50 |
| 4 | 14 | 0.50 | 60 | -6.43 | -8.44 |
| 5 | 26 | 2.30 | 42 | 6.82 | -6.04 |
| 6 | 11 | 3.14 | 54 | 2.52 | -5.95 |
| 7 | 18 | 9.30 | 70 | 10.00 | 0.17 |

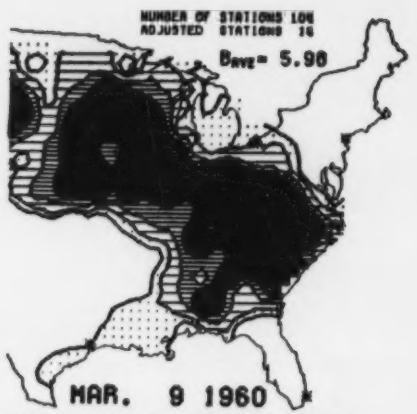


| REGION | = STNS | BEXT | RH % | TEMPERATURE,C | DEWPOINT,C |
|---|---|---|---|---|---|
| 1 | 5 | 1.10 | 48 | -2.00 | -12.44 |
| 2 | 12 | 1.00 | 43 | -2.50 | -13.46 |
| 3 | 20 | 7.40 | 67 | -4.95 | -10.27 |
| 4 | 14 | 7.20 | 81 | -3.62 | -8.30 |
| 5 | 26 | 7.04 | 67 | 5.60 | -0.57 |
| 6 | 11 | 8.03 | 87 | 4.15 | 2.11 |
| 7 | 18 | 2.10 | 66 | 14.00 | 7.48 |

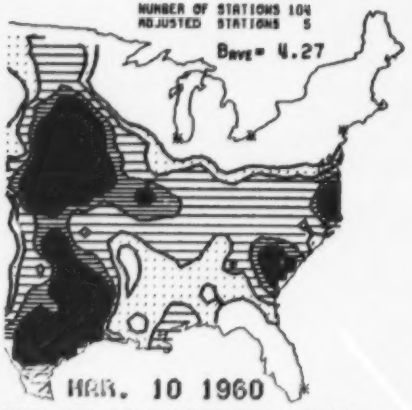


| REGION | = STNS | BEXT | RH % | TEMPERATURE,C | DEWPOINT,C |
|---|---|---|---|---|---|
| 1 | 5 | 1.10 | 43 | -4.77 | -14.05 |
| 2 | 12 | 1.70 | 47 | -3.83 | -13.46 |
| 3 | 20 | 2.50 | 59 | -2.63 | -9.55 |
| 4 | 14 | 7.25 | 78 | -4.44 | -8.04 |
| 5 | 26 | 4.37 | 64 | 8.37 | 1.81 |
| 6 | 11 | 4.43 | 64 | 5.45 | -0.90 |
| 7 | 18 | 5.82 | 74 | 14.82 | 8.81 |

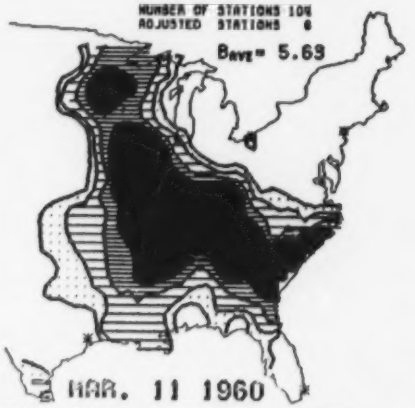


| REGION | = STNS | BEXT | RH % | TEMPERATURE,C | DEWPOINT,C |
|---|---|---|---|---|---|
| 1 | 5 | 1.10 | 45 | -7.10 | -15.30 |
| 2 | 12 | 1.50 | 45 | -4.62 | -14.49 |
| 3 | 20 | 5.10 | 59 | -4.49 | -11.49 |
| 4 | 14 | 4.11 | 73 | -5.47 | -8.63 |
| 5 | 26 | 5.33 | 67 | 6.13 | -0.10 |
| 6 | 11 | 8.92 | 78 | 3.78 | -0.15 |
| 7 | 18 | 9.46 | 66 | 7.07 | 1.56 |

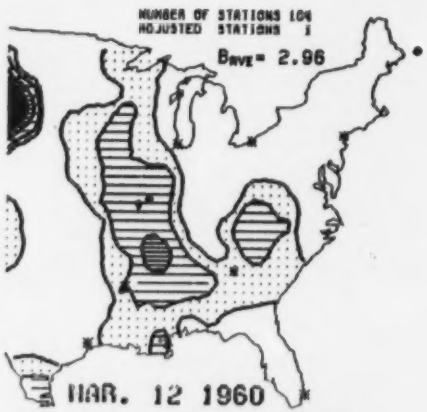


| REGION | = STNS | BEXT | RH % | TEMPERATURE,C | DEWPOINT,C |
|---|---|---|---|---|---|
| 1 | 5 | 1.27 | 57 | -0.11 | -7.00 |
| 2 | 12 | 1.67 | 48 | -2.00 | -11.66 |
| 3 | 20 | 2.29 | 58 | -4.82 | -11.69 |
| 4 | 14 | 4.05 | 73 | -7.25 | -10.67 |
| 5 | 26 | 2.89 | 55 | 5.33 | -3.20 |
| 6 | 11 | 3.83 | 51 | 1.50 | -7.77 |
| 7 | 18 | 2.77 | 47 | 8.91 | -2.11 |

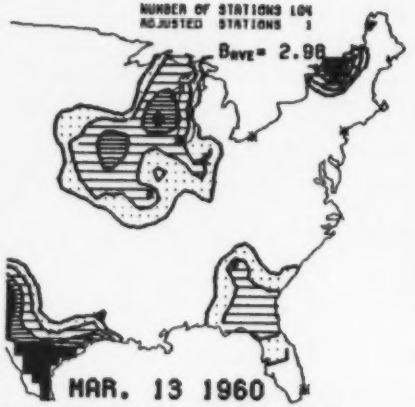


| REGION | STNS | BEXT | RH % | TEMPERATURE,C | DEWPOINT,C |
|---|---|---|---|---|---|
| 1 | 5 | 3.90 | 83 | 1.22 | -6.11 |
| 2 | 12 | 1.74 | 60 | -0.60 | -7.63 |
| 3 | 20 | 3.34 | 50 | -1.85 | -9.13 |
| 4 | 14 | 3.01 | 66 | -6.66 | -11.27 |
| 5 | 26 | 2.61 | 40 | 7.77 | -4.32 |
| 6 | 11 | 2.27 | 35 | 3.50 | -10.95 |
| 7 | 18 | 4.70 | 87 | 0.00 | 0.00 |

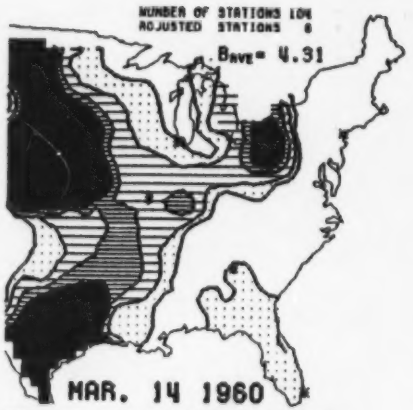


| REGION | STNS | BEXT | RH % | TEMPERATURE,C | DEWPOINT,C |
|---|---|---|---|---|---|
| 1 | 5 | 1.61 | 60 | 1.44 | -6.00 |
| 2 | 12 | 3.01 | 54 | 0.36 | -6.00 |
| 3 | 20 | 4.94 | 62 | -1.47 | -7.60 |
| 4 | 14 | 8.06 | 76 | -6.29 | -8.60 |
| 5 | 26 | 2.61 | 36 | 10.00 | -4.37 |
| 6 | 11 | 2.34 | 32 | 7.08 | -8.83 |
| 7 | 18 | 7.77 | 78 | 10.82 | 8.81 |

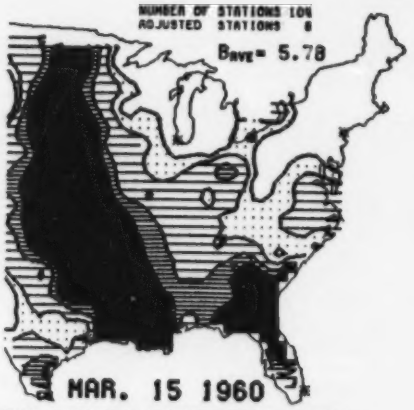


| REGION | STNS | BEXT | RH % | TEMPERATURE,C | DEWPOINT,C |
|---|---|---|---|---|---|
| 1 | 5 | 1.32 | 58 | 2.21 | -7.18 |
| 2 | 12 | 2.28 | 47 | 1.94 | -9.11 |
| 3 | 20 | 3.32 | 58 | -0.22 | -7.94 |
| 4 | 14 | 7.82 | 76 | -2.97 | -8.82 |
| 5 | 26 | 6.00 | 66 | 8.24 | 2.86 |
| 6 | 11 | 4.50 | 78 | 5.10 | 1.51 |
| 7 | 18 | 7.40 | 71 | 12.00 | 8.14 |

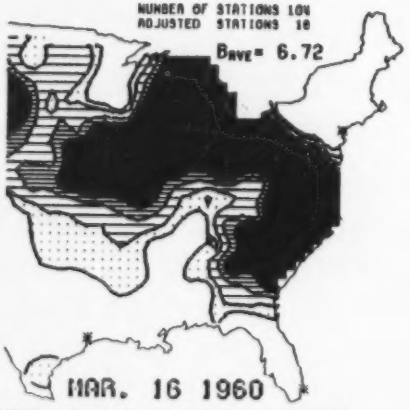


| REGION | STNS | BEXT | RH % | TEMPERATURE,C | DEWPOINT,C |
|---|---|---|---|---|---|
| 1 | 5 | 1.35 | 45 | 3.66 | -7.33 |
| 2 | 12 | 3.04 | 54 | 1.80 | -6.70 |
| 3 | 20 | 12.61 | 67 | -1.16 | -3.05 |
| 4 | 14 | 7.07 | 75 | -3.32 | -7.17 |
| 5 | 26 | 8.57 | 82 | 9.52 | 6.40 |
| 6 | 11 | 3.15 | 72 | 8.37 | 3.48 |
| 7 | 18 | 2.53 | 47 | 9.90 | -1.50 |

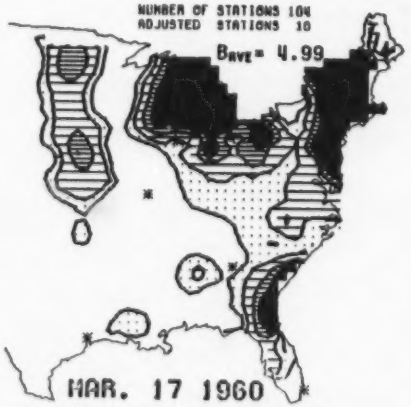


| REGION | STNS | BEXT | RH % | TEMPERATURE,C | DEWPOINT,C |
|---|---|---|---|---|---|
| 1 | 5 | 13.20 | 88 | 0.66 | -1.33 |
| 2 | 12 | 8.36 | 83 | 2.54 | -0.18 |
| 3 | 20 | 8.49 | 75 | -0.77 | -4.55 |
| 4 | 14 | 3.20 | 67 | -1.74 | -7.17 |
| 5 | 26 | 4.60 | 71 | 12.17 | 6.83 |
| 6 | 11 | 2.94 | 53 | 8.51 | -2.82 |
| 7 | 18 | 1.80 | 47 | 7.94 | -2.84 |

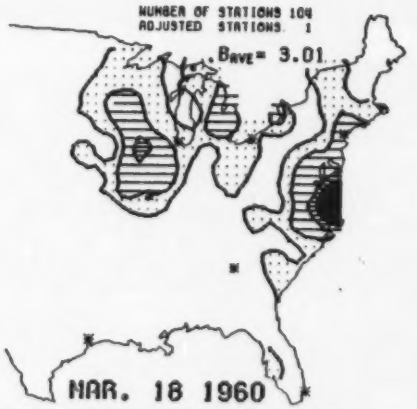


| REGION | STNS | BEXT | RH % | TEMPERATURE,C | DEWPOINT,C |
|---|---|---|---|---|---|
| 1 | 5 | 2.63 | 64 | 5.21 | -1.22 |
| 2 | 12 | 3.88 | 56 | 3.28 | -4.62 |
| 3 | 20 | 3.76 | 68 | -1.08 | -8.21 |
| 4 | 14 | 2.40 | 77 | 1.18 | -2.41 |
| 5 | 26 | 3.61 | 58 | 10.74 | 2.54 |
| 6 | 11 | 2.18 | 41 | 5.80 | -8.48 |
| 7 | 18 | 1.86 | 32 | 14.33 | -2.42 |

CAPITA

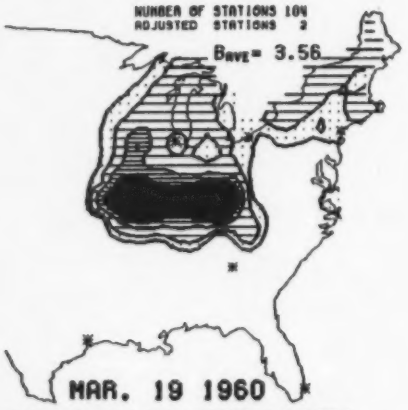


| REGION | # STNS | BEXT | RH % | TEMPERATURE,C | DEWPOINT,C |
|---|---|---|---|---|---|
| 1 | 9 | 4.70 | 55 | 4.82 | -9.00 |
| 2 | 12 | 3.70 | 54 | 2.77 | -6.97 |
| 3 | 20 | 4.60 | 68 | 0.52 | -5.10 |
| 4 | 14 | 2.80 | 76 | -0.31 | -4.24 |
| 5 | 26 | 1.67 | 38 | 12.08 | -1.70 |
| 6 | 11 | 5.10 | 66 | 6.81 | -0.15 |
| 7 | 18 | 1.83 | 91 | 18.14 | -1.84 |

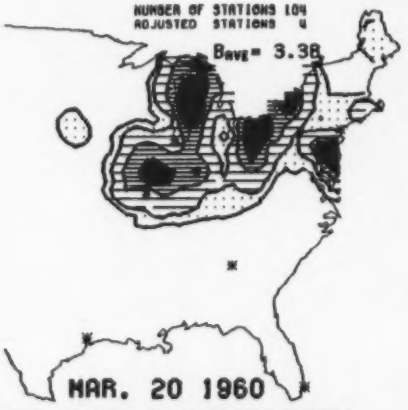


| REGION | # STNS | BEXT | RH % | TEMPERATURE,C | DEWPOINT,C |
|---|---|---|---|---|---|
| 1 | 9 | 9.10 | 44 | 5.39 | -8.10 |
| 2 | 12 | 5.58 | 54 | 3.00 | -6.46 |
| 3 | 20 | 6.83 | 70 | -0.44 | -5.27 |
| 4 | 14 | 2.02 | 84 | -0.88 | -8.18 |
| 5 | 26 | 2.62 | 43 | 10.23 | -2.60 |
| 6 | 11 | 2.36 | 49 | 5.94 | -4.88 |
| 7 | 18 | 1.52 | 91 | 17.88 | -0.10 |

| REGION | # STNS | BEXT | RH % | TEMPERATURE,C | DEWPOINT,C |
|---|---|---|---|---|---|
| 1 | 9 | 1.50 | 94 | 2.44 | -0.32 |
| 2 | 12 | 2.23 | 62 | -0.13 | -8.06 |
| 3 | 20 | 2.25 | 88 | -2.83 | -9.55 |
| 4 | 14 | 1.08 | 78 | 0.91 | -1.78 |
| 5 | 26 | 1.01 | 56 | 8.77 | -6.04 |
| 6 | 11 | 2.12 | 67 | 4.33 | -4.81 |
| 7 | 18 | 1.55 | 98 | 18.16 | 1.62 |

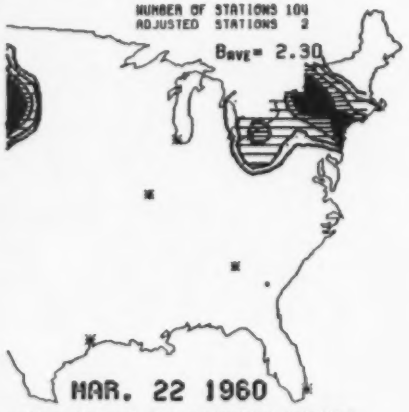


| REGION | # STNS | BEXT | RH % | TEMPERATURE,C | DEWPOINT,C |
|---|---|---|---|---|---|
| 1 | 9 | 2.41 | 55 | -1.11 | -8.00 |
| 2 | 12 | 7.40 | 77 | -0.73 | -4.39 |
| 3 | 20 | 2.79 | 84 | -2.30 | -8.24 |
| 4 | 14 | 2.66 | 86 | -4.20 | -9.00 |
| 5 | 26 | 1.76 | 33 | 12.80 | -3.76 |
| 6 | 11 | 1.55 | 38 | 11.15 | -2.92 |
| 7 | 18 | 1.63 | 41 | 21.66 | 8.75 |

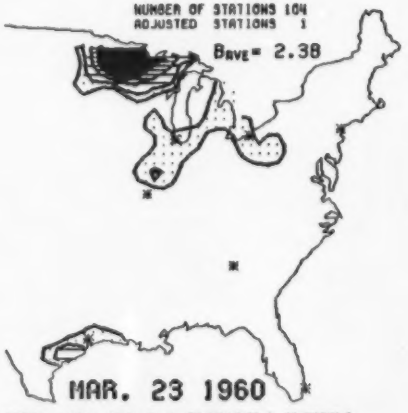


| REGION | # STNS | BEXT | RH % | TEMPERATURE,C | DEWPOINT,C |
|---|---|---|---|---|---|
| 1 | 9 | 1.35 | 81 | 0.00 | -8.21 |
| 2 | 12 | 1.06 | 61 | -0.87 | -9.76 |
| 3 | 20 | 2.90 | 84 | -1.52 | -7.83 |
| 4 | 14 | 2.05 | 70 | 1.62 | -9.29 |
| 5 | 26 | 1.73 | 24 | 10.95 | -6.48 |
| 6 | 11 | 1.57 | 33 | 9.59 | -8.38 |
| 7 | 18 | 1.97 | 48 | 18.59 | 8.87 |

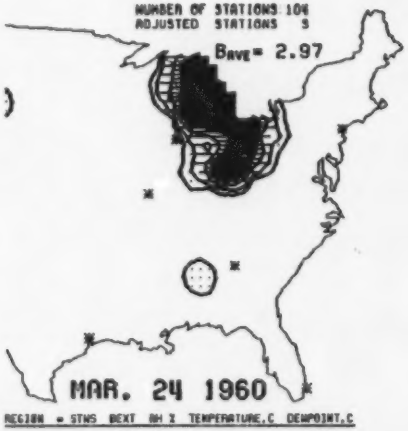


| REGION | # STNS | BEXT | RH % | TEMPERATURE,C | DEWPOINT,C |
|---|---|---|---|---|---|
| 1 | 9 | 2.19 | 84 | 3.85 | -4.77 |
| 2 | 12 | 2.36 | 48 | 4.25 | -8.33 |
| 3 | 20 | 8.28 | 65 | -2.83 | -8.52 |
| 4 | 14 | 1.80 | 67 | -6.30 | -11.28 |
| 5 | 26 | 1.86 | 36 | 17.77 | 2.18 |
| 6 | 11 | 2.08 | 42 | 13.73 | 0.78 |
| 7 | 18 | 1.91 | 68 | 18.52 | 8.08 |



CAPITA

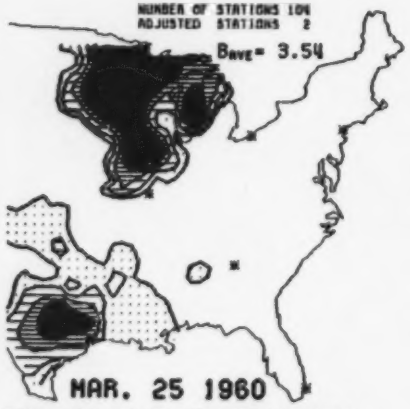


| REGION | # STNS | BEXT | RH % | TEMPERATURE,C | DEWPOINT,C |
|---|---|---|---|---|---|
| 1 | 6 | 1.20 | 48 | -0.77 | -11.06 |
| 2 | 12 | 1.52 | 43 | -5.13 | -16.05 |
| 3 | 20 | 3.56 | 58 | -4.68 | -12.27 |
| 4 | 14 | 4.55 | 70 | -0.69 | -5.79 |
| 5 | 26 | 1.72 | 35 | 11.60 | -4.01 |
| 6 | 11 | 1.60 | 46 | 5.80 | -4.99 |
| 7 | 10 | 3.06 | 76 | 10.09 | 8.01 |

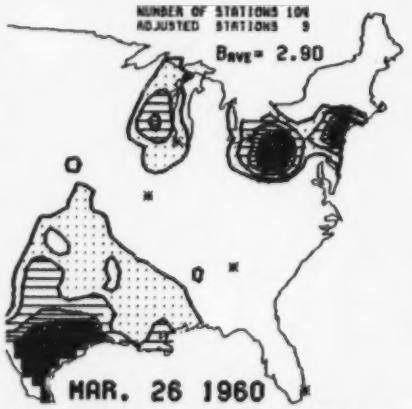


| REGION | # STNS | BEXT | RH % | TEMPERATURE,C | DEWPOINT,C |
|---|---|---|---|---|---|
| 1 | 6 | 1.20 | 48 | -1.77 | -11.06 |
| 2 | 12 | 0.48 | 70 | 0.10 | -4.00 |
| 3 | 20 | 3.51 | 70 | -0.27 | -3.10 |
| 4 | 14 | 1.89 | 84 | 6.82 | 0.99 |
| 5 | 26 | 1.07 | 48 | 16.81 | 5.36 |
| 6 | 11 | 2.10 | 48 | 14.54 | 3.68 |
| 7 | 10 | 5.24 | 70 | 14.47 | 10.03 |

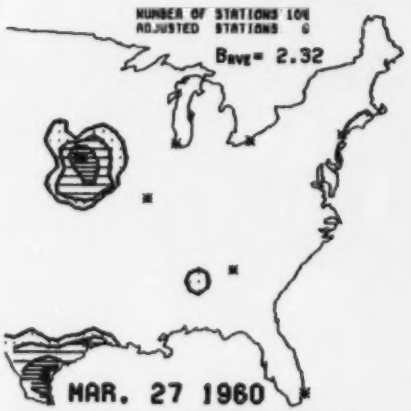


| REGION | # STNS | BEXT | RH % | TEMPERATURE,C | DEWPOINT,C |
|---|---|---|---|---|---|
| 1 | 6 | 2.98 | 48 | 4.77 | -6.66 |
| 2 | 12 | 2.58 | 44 | 8.86 | -3.51 |
| 3 | 20 | 2.13 | 66 | 10.07 | 2.13 |
| 4 | 14 | 2.79 | 66 | 11.98 | 4.28 |
| 5 | 26 | 1.00 | 37 | 21.27 | 5.48 |
| 6 | 11 | 2.18 | 38 | 18.56 | 2.97 |
| 7 | 10 | 2.69 | 66 | 16.59 | 12.07 |

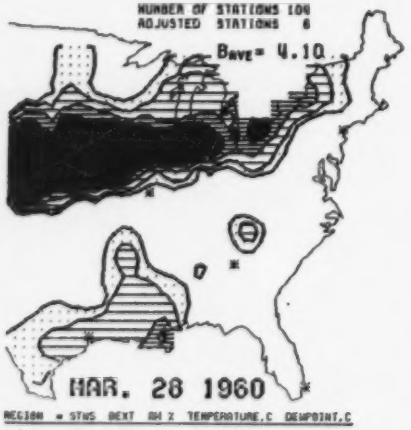


| REGION | # STNS | BEXT | RH % | TEMPERATURE,C | DEWPOINT,C |
|---|---|---|---|---|---|
| 1 | 6 | 2.58 | 60 | 8.43 | 1.99 |
| 2 | 12 | 3.72 | 52 | 14.48 | 3.09 |
| 3 | 20 | 7.01 | 77 | 9.99 | 5.59 |
| 4 | 14 | 6.59 | 78 | 9.20 | 5.03 |
| 5 | 26 | 1.91 | 45 | 24.41 | 10.65 |
| 6 | 11 | 2.51 | 53 | 22.86 | 11.86 |
| 7 | 10 | 9.02 | 68 | 21.99 | 12.73 |

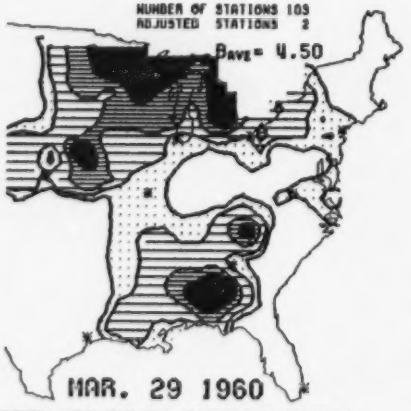


| REGION | # STNS | BEXT | RH % | TEMPERATURE,C | DEWPOINT,C |
|---|---|---|---|---|---|
| 1 | 6 | 1.71 | 68 | 8.77 | -1.11 |
| 2 | 12 | 3.63 | 56 | 12.81 | 4.30 |
| 3 | 20 | 4.79 | 67 | 16.80 | 12.30 |
| 4 | 14 | 5.70 | 81 | 9.67 | 6.10 |
| 5 | 26 | 2.08 | 63 | 22.29 | 14.61 |
| 6 | 11 | 5.08 | 84 | 19.18 | 16.05 |
| 7 | 10 | 2.11 | 48 | 23.67 | 9.44 |

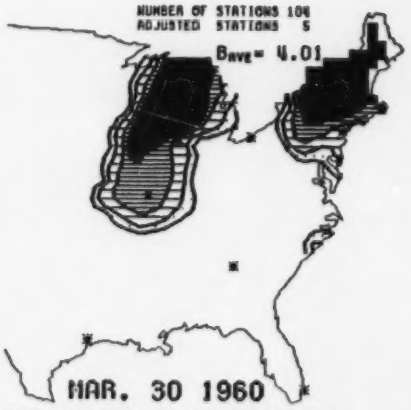


| REGION | # STNS | BEXT | RH % | TEMPERATURE,C | DEWPOINT,C |
|---|---|---|---|---|---|
| 1 | 6 | 11.00 | 97 | 7.77 | 7.32 |
| 2 | 12 | 6.70 | 83 | 13.60 | 10.64 |
| 3 | 20 | 5.44 | 77 | 13.96 | 9.63 |
| 4 | 14 | 2.12 | 68 | 5.11 | -1.30 |
| 5 | 26 | 2.03 | 72 | 21.66 | 16.46 |
| 6 | 11 | 1.60 | 56 | 17.87 | 8.73 |
| 7 | 10 | 1.62 | 83 | 20.61 | 2.69 |



CAPITA

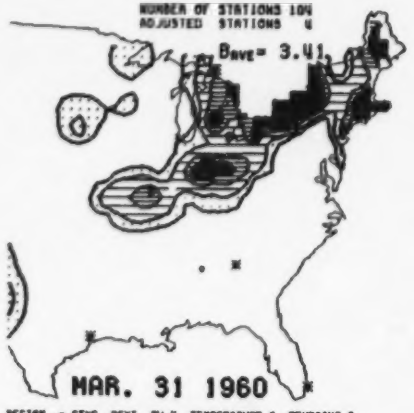


| REGION | # STNS | BEXT | RH % | TEMPERATURE,C | DEWPOINT,C |
|---|---|---|---|---|---|
| 1 | 6 | 0.15 | 83 | 11.77 | 10.66 |
| 2 | 12 | 7.36 | 86 | 12.48 | 9.86 |
| 3 | 20 | 4.58 | 82 | 4.30 | 1.52 |
| 4 | 14 | 2.70 | 72 | 8.42 | 1.42 |
| 5 | 26 | 1.72 | 52 | 20.61 | 9.07 |
| 6 | 11 | 2.35 | 80 | 14.83 | 5.29 |
| 7 | 18 | 2.78 | 41 | 24.84 | 9.02 |

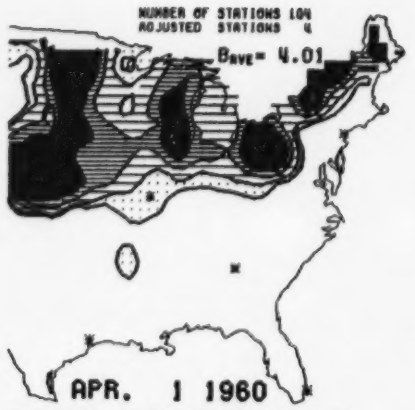


| REGION | # STNS | BEXT | RH % | TEMPERATURE,C | DEWPOINT,C |
|---|---|---|---|---|---|
| 1 | 6 | 5.46 | 88 | 8.77 | 9.66 |
| 2 | 12 | 6.46 | 88 | 10.62 | 6.81 |
| 3 | 20 | 8.03 | 79 | 8.49 | 4.96 |
| 4 | 14 | 8.47 | 88 | 5.88 | 2.97 |
| 5 | 26 | 1.83 | 47 | 22.75 | 10.03 |
| 6 | 11 | 2.00 | 40 | 22.72 | 7.77 |
| 7 | 18 | 1.68 | 41 | 20.61 | 5.17 |

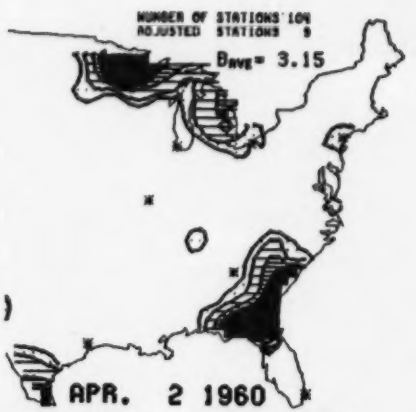


| REGION | # STNS | BEXT | RH % | TEMPERATURE,C | DEWPOINT,C |
|---|---|---|---|---|---|
| 1 | 6 | 1.05 | 94 | 8.44 | -2.56 |
| 2 | 12 | 2.65 | 65 | 11.24 | 4.88 |
| 3 | 20 | 2.70 | 51 | 15.44 | 4.94 |
| 4 | 14 | 2.06 | 71 | 4.51 | -0.86 |
| 5 | 26 | 4.13 | 68 | 20.86 | 14.46 |
| 6 | 11 | 2.06 | 71 | 18.78 | 12.62 |
| 7 | 18 | 0.11 | 48 | 18.24 | 9.84 |

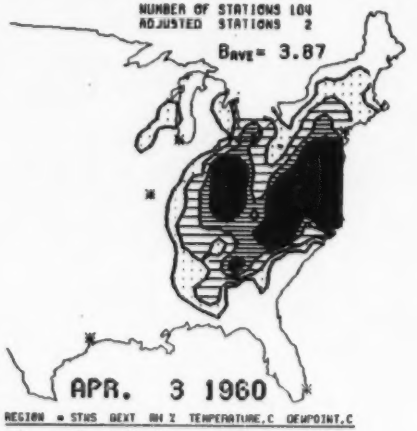


| REGION | # STNS | BEXT | RH % | TEMPERATURE,C | DEWPOINT,C |
|---|---|---|---|---|---|
| 1 | 6 | 2.82 | 89 | 5.32 | 0.33 |
| 2 | 12 | 5.02 | 79 | 8.65 | 5.13 |
| 3 | 20 | 4.08 | 73 | 8.57 | 3.05 |
| 4 | 14 | 1.63 | 58 | 7.97 | -0.51 |
| 5 | 26 | 6.13 | 81 | 18.33 | 15.76 |
| 6 | 11 | 5.12 | 84 | 15.50 | 12.67 |
| 7 | 18 | 1.62 | 36 | 18.89 | 0.17 |

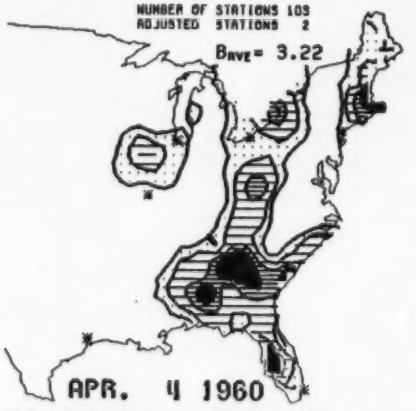


| REGION | # STNS | BEXT | RH % | TEMPERATURE,C | DEWPOINT,C |
|---|---|---|---|---|---|
| 1 | 6 | 6.71 | 82 | 11.21 | 8.32 |
| 2 | 12 | 9.58 | 76 | 14.81 | 10.27 |
| 3 | 19 | 3.17 | 71 | 5.72 | 0.73 |
| 4 | 14 | 1.63 | 58 | 7.87 | -1.15 |
| 5 | 26 | 4.26 | 80 | 21.31 | 17.62 |
| 6 | 11 | 3.72 | 69 | 14.36 | 8.12 |
| 7 | 18 | 1.62 | 28 | 21.45 | 1.14 |

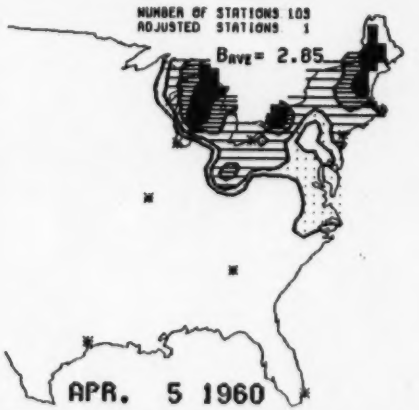


| REGION | # STNS | BEXT | RH % | TEMPERATURE,C | DEWPOINT,C |
|---|---|---|---|---|---|
| 1 | 6 | 7.26 | 83 | 9.89 | 6.16 |
| 2 | 12 | 5.28 | 82 | 6.04 | 2.12 |
| 3 | 19 | 9.87 | 63 | 3.00 | -3.68 |
| 4 | 14 | 1.54 | 47 | 9.30 | -2.06 |
| 5 | 26 | 2.04 | 47 | 15.84 | 4.01 |
| 6 | 11 | 1.53 | 45 | 11.40 | -0.40 |
| 7 | 18 | 1.62 | 27 | 21.17 | 1.21 |

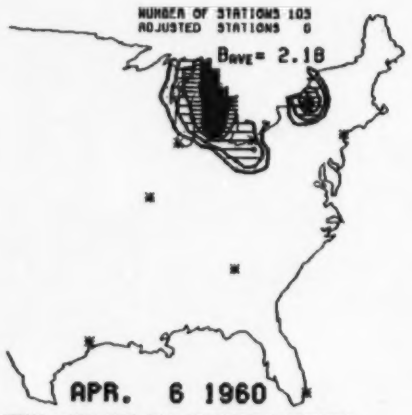


| REGION | # STNS | BEXT | RH % | TEMPERATURE,C | DEWPOINT,C |
|---|---|---|---|---|---|
| 1 | 5 | 1.10 | 44 | 3.00 | -7.53 |
| 2 | 12 | 2.53 | 60 | 3.56 | -5.08 |
| 3 | 18 | 3.02 | 60 | 0.00 | 0.23 |
| 4 | 14 | 1.54 | 42 | 10.44 | 0.10 |
| 5 | 26 | 1.68 | 28 | 15.76 | -2.43 |
| 6 | 11 | 1.41 | 29 | 19.00 | 0.70 |
| 7 | 10 | 1.58 | 29 | 28.22 | 8.62 |

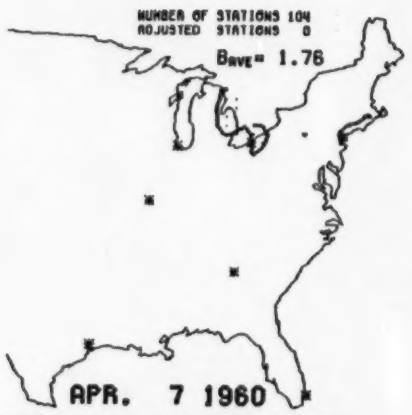


| REGION | # STNS | BEXT | RH % | TEMPERATURE,C | DEWPOINT,C |
|---|---|---|---|---|---|
| 1 | 5 | 1.65 | 60 | 6.77 | -0.21 |
| 2 | 12 | 2.30 | 53 | 6.00 | -1.04 |
| 3 | 20 | 2.08 | 52 | 9.55 | -0.25 |
| 4 | 14 | 1.54 | 57 | 11.26 | -2.69 |
| 5 | 26 | 1.65 | 36 | 22.10 | 6.10 |
| 6 | 11 | 1.41 | 50 | 20.70 | 2.52 |
| 7 | 10 | 1.69 | 58 | 23.60 | 6.70 |

| REGION | # STNS | BEXT | RH % | TEMPERATURE,C | DEWPOINT,C |
|---|---|---|---|---|---|
| 1 | 5 | 5.68 | 71 | 5.68 | -0.11 |
| 2 | 12 | 2.98 | 64 | 8.35 | 0.22 |
| 3 | 20 | 1.75 | 48 | 6.08 | -4.27 |
| 4 | 14 | 1.68 | 40 | 6.51 | -7.37 |
| 5 | 26 | 1.69 | 30 | 22.50 | 3.56 |
| 6 | 11 | 1.81 | 51 | 19.70 | 1.92 |
| 7 | 10 | 2.50 | 55 | 21.10 | 8.90 |

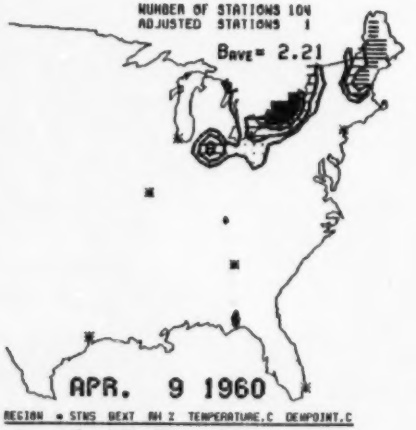


| REGION | # STNS | BEXT | RH % | TEMPERATURE,C | DEWPOINT,C |
|---|---|---|---|---|---|
| 1 | 5 | 4.48 | 78 | 5.60 | 1.66 |
| 2 | 12 | 3.08 | 68 | 4.20 | -4.48 |
| 3 | 20 | 2.53 | 58 | 1.91 | -8.13 |
| 4 | 14 | 1.54 | 45 | 3.05 | -7.81 |
| 5 | 26 | 1.78 | 35 | 10.61 | 2.98 |
| 6 | 11 | 1.48 | 36 | 12.62 | -2.57 |
| 7 | 10 | 1.83 | 48 | 20.88 | 8.53 |

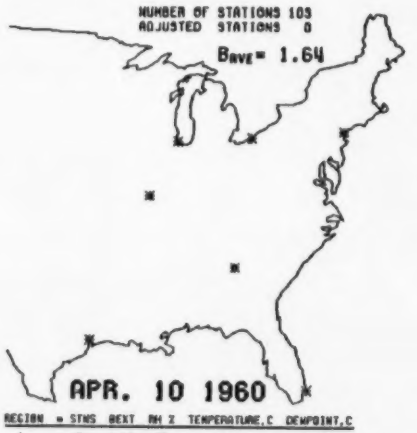


| REGION | # STNS | BEXT | RH % | TEMPERATURE,C | DEWPOINT,C |
|---|---|---|---|---|---|
| 1 | 5 | 1.10 | 85 | 7.21 | -7.85 |
| 2 | 12 | 1.56 | 46 | 6.81 | -6.06 |
| 3 | 19 | 1.63 | 45 | 4.50 | -8.75 |
| 4 | 14 | 1.68 | 44 | 10.27 | -1.84 |
| 5 | 26 | 1.65 | 32 | 13.13 | -3.63 |
| 6 | 11 | 1.37 | 31 | 9.34 | -8.96 |
| 7 | 10 | 1.82 | 50 | 21.69 | 10.20 |

| REGION | # STNS | BEXT | RH % | TEMPERATURE,C | DEWPOINT,C |
|---|---|---|---|---|---|
| 1 | 5 | 1.20 | 58 | 8.81 | -4.88 |
| 2 | 12 | 1.72 | 36 | 10.13 | -4.30 |
| 3 | 20 | 2.82 | 58 | 10.71 | 2.19 |
| 4 | 14 | 1.60 | 45 | 16.70 | 8.41 |
| 5 | 26 | 1.65 | 28 | 16.27 | -2.61 |
| 6 | 11 | 1.46 | 25 | 17.67 | -2.52 |
| 7 | 10 | 1.90 | 52 | 22.91 | 11.73 |

CAPITA

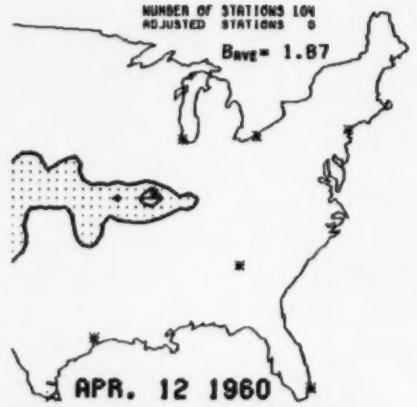


| REGION | # STNS | BEXT | RH % | TEMPERATURE,C | DEWPOINT,C |
|---|---|---|---|---|---|
| 1 | 5 | 1.88 | 47 | 14.10 | 2.55 |
| 2 | 12 | 1.08 | 36 | 18.75 | 0.58 |
| 3 | 20 | 1.71 | 38 | 18.10 | 0.13 |
| 4 | 14 | 2.26 | 48 | 17.67 | 5.82 |
| 5 | 26 | 1.76 | 71 | 23.48 | 5.26 |
| 6 | 11 | 1.89 | 57 | 22.16 | 6.81 |
| 7 | 18 | 2.52 | 60 | 21.87 | 13.06 |

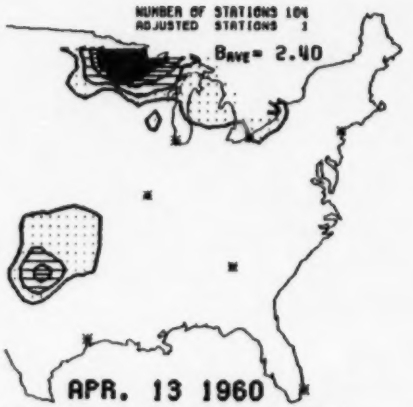


| REGION | # STNS | BEXT | RH % | TEMPERATURE,C | DEWPOINT,C |
|---|---|---|---|---|---|
| 1 | 5 | 1.10 | 36 | 13.46 | -9.10 |
| 2 | 12 | 1.08 | 38 | 14.30 | -0.10 |
| 3 | 20 | 2.52 | 42 | 23.18 | 8.18 |
| 4 | 14 | 2.76 | 60 | 16.10 | 8.96 |
| 5 | 26 | 1.01 | 33 | 24.90 | 7.26 |
| 6 | 11 | 1.57 | 35 | 24.96 | 8.23 |
| 7 | 18 | 2.48 | 62 | 23.52 | 18.29 |

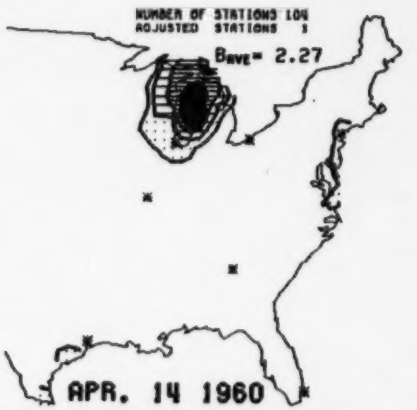


| REGION | # STNS | BEXT | RH % | TEMPERATURE,C | DEWPOINT,C |
|---|---|---|---|---|---|
| 1 | 5 | 1.29 | 48 | 15.21 | 5.22 |
| 2 | 12 | 2.61 | 48 | 22.94 | 7.68 |
| 3 | 20 | 3.12 | 62 | 19.68 | 11.71 |
| 4 | 14 | 1.84 | 56 | 18.64 | 8.38 |
| 5 | 26 | 1.68 | 36 | 26.58 | 8.71 |
| 6 | 11 | 1.57 | 39 | 25.04 | 9.84 |
| 7 | 18 | 2.19 | 68 | 22.77 | 19.66 |

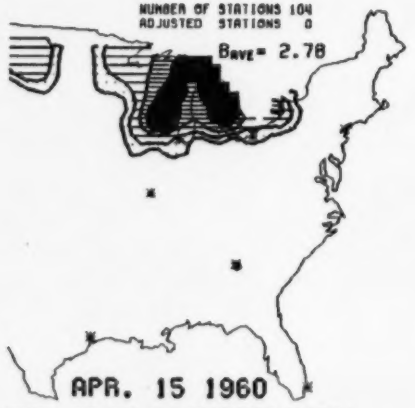


| REGION | # STNS | BEXT | RH % | TEMPERATURE,C | DEWPOINT,C |
|---|---|---|---|---|---|
| 1 | 5 | 1.30 | 42 | 21.68 | 7.55 |
| 2 | 12 | 2.77 | 43 | 29.19 | 8.32 |
| 3 | 20 | 3.36 | 69 | 19.05 | 12.05 |
| 4 | 14 | 2.43 | 48 | 18.19 | 5.51 |
| 5 | 26 | 1.98 | 48 | 26.87 | 12.53 |
| 6 | 11 | 1.58 | 47 | 24.20 | 11.51 |
| 7 | 18 | 1.98 | 57 | 25.34 | 15.48 |

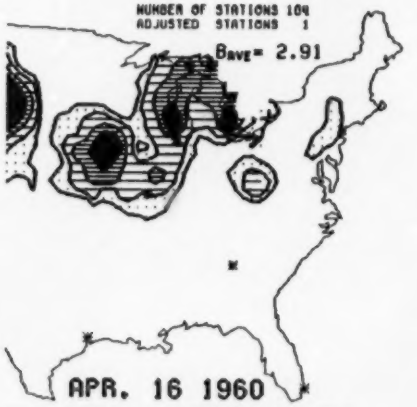


| REGION | # STNS | BEXT | RH % | TEMPERATURE,C | DEWPOINT,C |
|---|---|---|---|---|---|
| 1 | 5 | 1.23 | 61 | 11.77 | 9.99 |
| 2 | 12 | 2.68 | 60 | 18.78 | 10.78 |
| 3 | 20 | 4.41 | 71 | 15.88 | 14.21 |
| 4 | 14 | 4.48 | 80 | 12.25 | 9.76 |
| 5 | 26 | 2.02 | 46 | 26.48 | 13.30 |
| 6 | 11 | 1.08 | 40 | 26.51 | 11.96 |
| 7 | 18 | 1.95 | 56 | 25.83 | 16.58 |

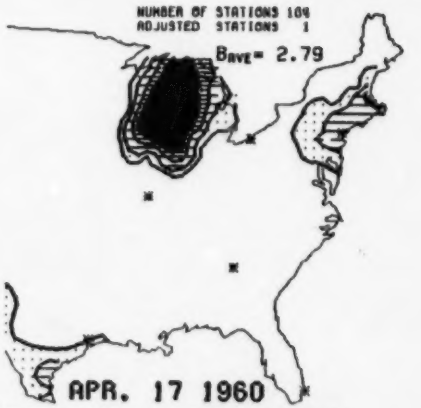


| REGION | # STNS | BEXT | RH % | TEMPERATURE,C | DEWPOINT,C |
|---|---|---|---|---|---|
| 1 | 5 | 3.88 | 68 | 13.77 | 7.68 |
| 2 | 12 | 3.68 | 53 | 21.39 | 10.97 |
| 3 | 20 | 4.78 | 77 | 14.69 | 10.35 |
| 4 | 14 | 1.84 | 66 | 7.81 | -1.70 |
| 5 | 26 | 1.84 | 46 | 27.15 | 14.37 |
| 6 | 11 | 1.75 | 67 | 21.58 | 14.88 |
| 7 | 18 | 2.84 | 48 | 18.74 | 6.96 |

CAPITA

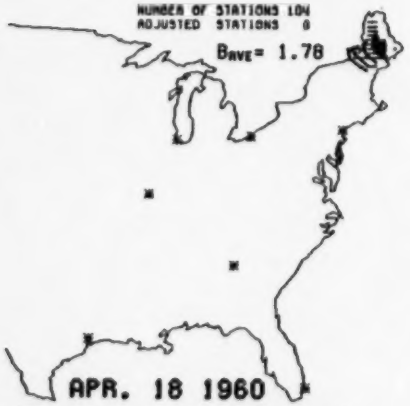


| REGION | STNS | BEXT | RH % | TEMPERATURE,C | DEWPOINT,C |
|---|---|---|---|---|---|
| 1 | 5 | 3.48 | 70 | 13.00 | 0.00 |
| 2 | 12 | 2.36 | 70 | 8.00 | 2.00 |
| 3 | 20 | 1.63 | 49 | 7.74 | -2.48 |
| 4 | 14 | 1.54 | 50 | 15.50 | -0.67 |
| 5 | 26 | 1.69 | 48 | 21.00 | 9.67 |
| 6 | 11 | 1.34 | 40 | 15.55 | 1.98 |
| 7 | 16 | 1.66 | 37 | 18.67 | 3.01 |

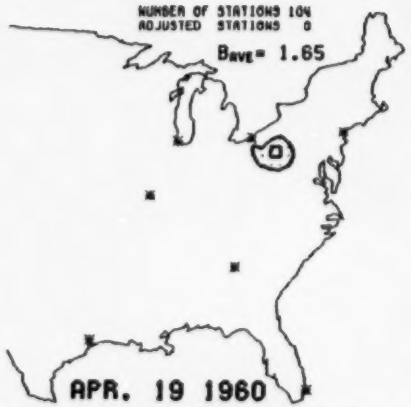


| REGION | STNS | BEXT | RH % | TEMPERATURE,C | DEWPOINT,C |
|---|---|---|---|---|---|
| 1 | 5 | 1.10 | 28 | 10.39 | -8.39 |
| 2 | 12 | 1.09 | 31 | 10.55 | -5.06 |
| 3 | 20 | 1.82 | 38 | 14.38 | 0.25 |
| 4 | 14 | 1.57 | 37 | 18.24 | 9.72 |
| 5 | 26 | 1.72 | 44 | 21.06 | 7.00 |
| 6 | 11 | 1.38 | 28 | 20.90 | 1.61 |
| 7 | 16 | 1.74 | 45 | 23.10 | 9.82 |

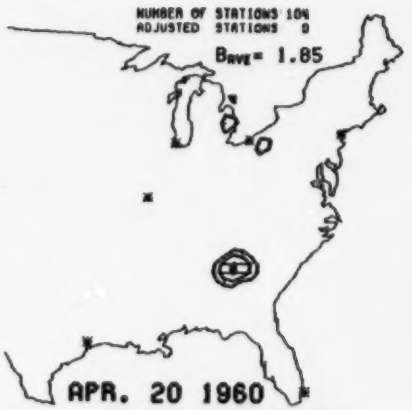


| REGION | STNS | BEXT | RH % | TEMPERATURE,C | DEWPOINT,C |
|---|---|---|---|---|---|
| 1 | 5 | 1.10 | 38 | 10.77 | -9.10 |
| 2 | 12 | 2.23 | 28 | 18.00 | -1.11 |
| 3 | 20 | 2.13 | 30 | 21.88 | 3.38 |
| 4 | 14 | 1.57 | 45 | 17.01 | 5.00 |
| 5 | 26 | 2.07 | 46 | 22.21 | 8.00 |
| 6 | 11 | 1.59 | 48 | 24.84 | 12.57 |
| 7 | 16 | 1.60 | 48 | 25.37 | 12.46 |

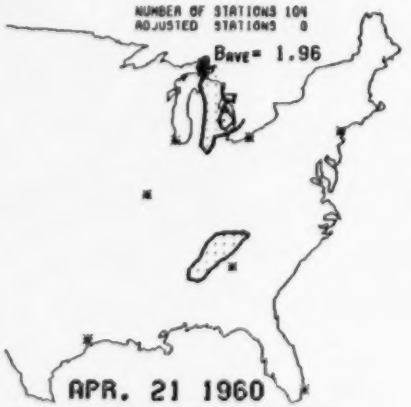


| REGION | STNS | BEXT | RH % | TEMPERATURE,C | DEWPOINT,C |
|---|---|---|---|---|---|
| 1 | 5 | 1.53 | 45 | 15.98 | 9.00 |
| 2 | 12 | 1.66 | 41 | 21.75 | 8.05 |
| 3 | 20 | 2.24 | 58 | 19.16 | 10.35 |
| 4 | 14 | 1.54 | 30 | 22.28 | 3.52 |
| 5 | 26 | 1.67 | 52 | 24.95 | 13.94 |
| 6 | 11 | 2.48 | 72 | 21.10 | 15.50 |
| 7 | 16 | 1.72 | 50 | 26.17 | 13.84 |

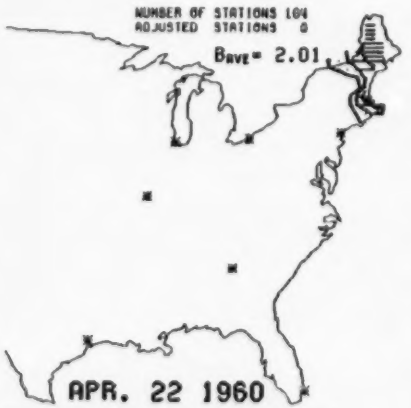


| REGION | STNS | BEXT | RH % | TEMPERATURE,C | DEWPOINT,C |
|---|---|---|---|---|---|
| 1 | 5 | 5.12 | 64 | 14.68 | 7.22 |
| 2 | 12 | 1.87 | 36 | 23.00 | 8.61 |
| 3 | 20 | 1.61 | 41 | 25.68 | 11.44 |
| 4 | 14 | 1.63 | 37 | 24.20 | 8.28 |
| 5 | 26 | 1.84 | 48 | 26.40 | 14.63 |
| 6 | 11 | 1.94 | 55 | 28.00 | 18.25 |
| 7 | 16 | 1.81 | 53 | 26.07 | 15.97 |

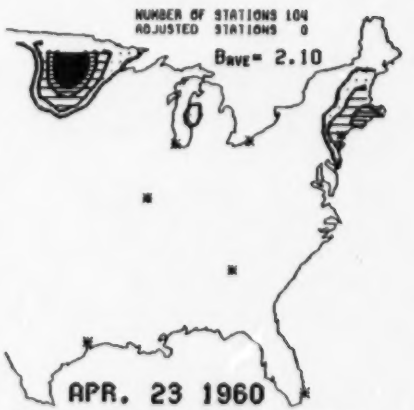


| REGION | STNS | BEXT | RH % | TEMPERATURE,C | DEWPOINT,C |
|---|---|---|---|---|---|
| 1 | 5 | 3.07 | 76 | 7.77 | 3.00 |
| 2 | 12 | 3.36 | 47 | 22.44 | 10.13 |
| 3 | 20 | 1.94 | 46 | 27.80 | 14.94 |
| 4 | 14 | 2.39 | 58 | 20.35 | 10.79 |
| 5 | 26 | 1.71 | 42 | 28.82 | 19.20 |
| 6 | 11 | 1.73 | 44 | 28.88 | 15.45 |
| 7 | 16 | 1.66 | 54 | 25.62 | 14.96 |

CAPITA

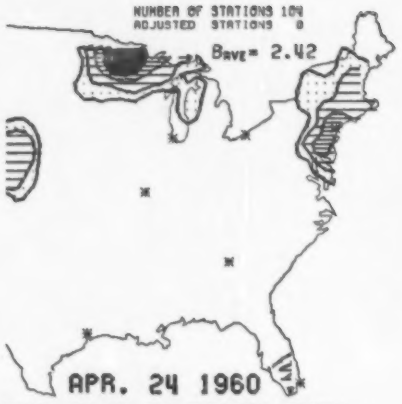


| REGION | # STNS | BEXT | RH % | TEMPERATURE,C | DEWPOINT,C |
|---|---|---|---|---|---|
| 1 | 5 | 3.07 | 84 | 8.89 | 6.39 |
| 2 | 12 | 4.10 | 52 | 22.89 | 11.56 |
| 3 | 20 | 1.67 | 49 | 27.24 | 15.16 |
| 4 | 14 | 2.02 | 88 | 17.21 | 10.16 |
| 5 | 26 | 2.48 | 48 | 26.01 | 14.62 |
| 6 | 11 | 1.81 | 41 | 26.73 | 13.88 |
| 7 | 18 | 1.86 | 60 | 24.75 | 15.55 |

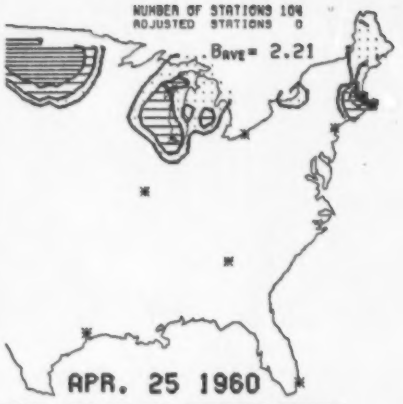


| REGION | # STNS | BEXT | RH % | TEMPERATURE,C | DEWPOINT,C |
|---|---|---|---|---|---|
| 1 | 5 | 4.98 | 78 | 12.10 | 7.77 |
| 2 | 12 | 2.01 | 45 | 25.41 | 11.18 |
| 3 | 20 | 2.78 | 58 | 21.88 | 12.44 |
| 4 | 14 | 2.81 | 89 | 12.97 | 9.56 |
| 5 | 26 | 1.66 | 43 | 29.60 | 16.80 |
| 6 | 11 | 1.72 | 45 | 28.22 | 15.06 |
| 7 | 18 | 1.72 | 51 | 23.84 | 11.58 |

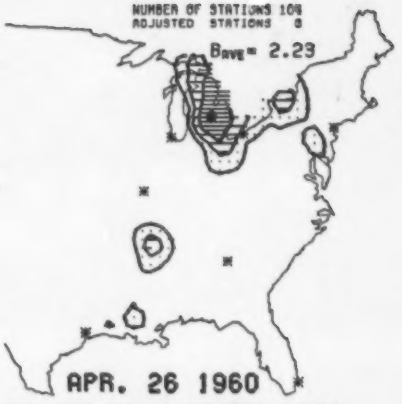


| REGION | # STNS | BEXT | RH % | TEMPERATURE,C | DEWPOINT,C |
|---|---|---|---|---|---|
| 1 | 5 | 1.20 | 43 | 14.99 | 2.00 |
| 2 | 12 | 2.78 | 88 | 17.07 | 8.51 |
| 3 | 20 | 3.17 | 69 | 15.98 | 9.05 |
| 4 | 14 | 1.84 | 48 | 11.08 | -0.07 |
| 5 | 26 | 1.88 | 45 | 20.42 | 15.58 |
| 6 | 11 | 2.29 | 82 | 24.39 | 15.90 |
| 7 | 18 | 1.84 | 42 | 20.76 | 11.21 |

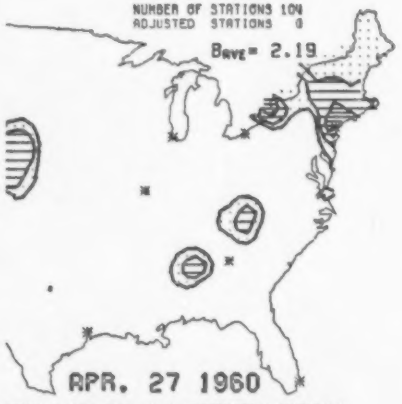


| REGION | # STNS | BEXT | RH % | TEMPERATURE,C | DEWPOINT,C |
|---|---|---|---|---|---|
| 1 | 5 | 3.92 | 85 | 8.33 | 5.99 |
| 2 | 12 | 4.91 | 73 | 13.42 | 8.51 |
| 3 | 20 | 1.67 | 41 | 14.91 | 1.77 |
| 4 | 14 | 1.92 | 52 | 8.78 | -0.78 |
| 5 | 26 | 2.16 | 60 | 24.54 | 16.12 |
| 6 | 11 | 2.71 | 63 | 19.13 | 11.05 |
| 7 | 18 | 2.05 | 60 | 21.41 | 12.39 |

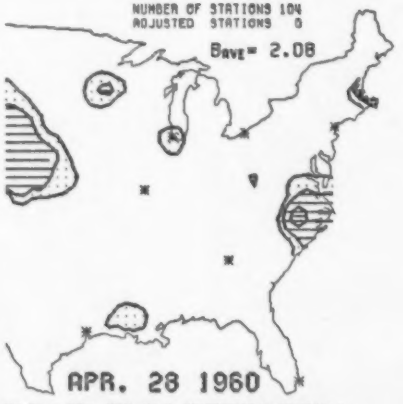


| REGION | # STNS | BEXT | RH % | TEMPERATURE,C | DEWPOINT,C |
|---|---|---|---|---|---|
| 1 | 5 | 2.62 | 90 | 11.10 | 9.22 |
| 2 | 12 | 1.65 | 41 | 14.71 | 1.38 |
| 3 | 20 | 2.11 | 39 | 15.13 | 1.22 |
| 4 | 14 | 2.78 | 67 | 10.71 | 4.20 |
| 5 | 26 | 2.47 | 62 | 18.79 | 10.97 |
| 6 | 11 | 1.46 | 37 | 22.31 | 8.81 |
| 7 | 18 | 1.70 | 55 | 24.50 | 13.12 |

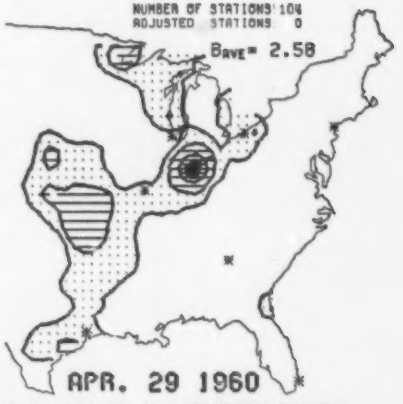


| REGION | # STNS | BEXT | RH % | TEMPERATURE,C | DEWPOINT,C |
|---|---|---|---|---|---|
| 1 | 5 | 1.10 | 91 | 15.46 | -1.00 |
| 2 | 12 | 1.82 | 33 | 18.74 | 2.26 |
| 3 | 20 | 3.48 | 58 | 15.02 | 5.99 |
| 4 | 14 | 2.83 | 77 | 8.78 | 4.83 |
| 5 | 26 | 2.07 | 46 | 22.71 | 10.14 |
| 6 | 11 | 1.91 | 51 | 22.52 | 11.15 |
| 7 | 18 | 2.57 | 68 | 22.60 | 18.23 |

CAPITA

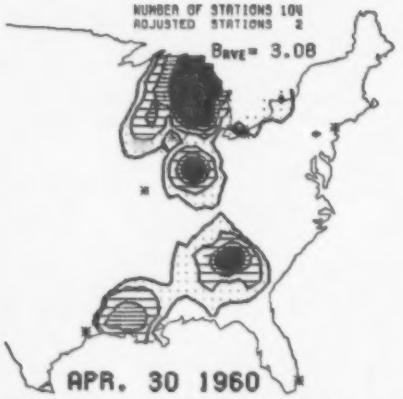


| REGION | # STNS | BEXT | RH % | TEMPERATURE,C | DEWPOINT,C |
|---|---|---|---|---|---|
| 1 | 5 | 1.22 | 54 | 17.10 | 0.21 |
| 2 | 12 | 2.52 | 49 | 17.28 | 6.20 |
| 3 | 20 | 4.62 | 70 | 15.32 | 9.27 |
| 4 | 14 | 1.54 | 45 | 8.82 | -4.54 |
| 5 | 26 | 2.79 | 57 | 23.00 | 13.75 |
| 6 | 11 | 2.87 | 87 | 22.06 | 15.60 |
| 7 | 18 | 2.11 | 91 | 17.01 | 8.45 |

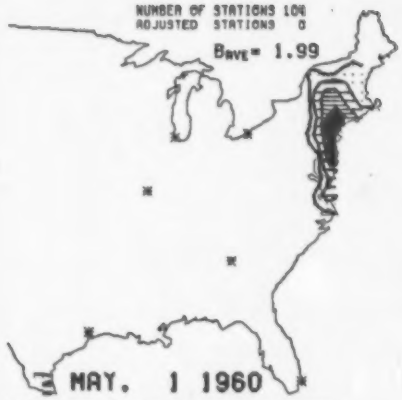


| REGION | # STNS | BEXT | RH % | TEMPERATURE,C | DEWPOINT,C |
|---|---|---|---|---|---|
| 1 | 5 | 2.71 | 69 | 8.21 | 5.00 |
| 2 | 12 | 5.78 | 78 | 10.04 | 8.10 |
| 3 | 20 | 1.58 | 43 | 10.91 | -1.27 |
| 4 | 14 | 1.54 | 94 | 10.62 | 0.31 |
| 5 | 26 | 1.88 | 56 | 23.69 | 14.44 |
| 6 | 11 | 1.84 | 44 | 16.40 | 4.09 |
| 7 | 18 | 1.87 | 44 | 10.94 | 4.30 |

| REGION | # STNS | BEXT | RH % | TEMPERATURE,C | DEWPOINT,C |
|---|---|---|---|---|---|
| 1 | 5 | 1.38 | 48 | 11.00 | -1.85 |
| 2 | 12 | 1.68 | 94 | 14.30 | -1.87 |
| 3 | 20 | 1.89 | 45 | 17.49 | 5.41 |
| 4 | 14 | 1.87 | 40 | 10.70 | 2.83 |
| 5 | 26 | 1.75 | 43 | 20.31 | 6.92 |
| 6 | 11 | 1.38 | 36 | 18.22 | 2.92 |
| 7 | 18 | 2.02 | 50 | 10.10 | 7.53 |

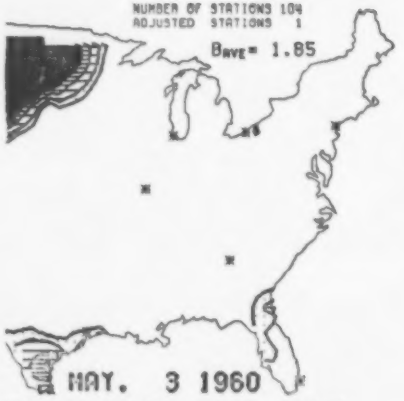


| REGION | # STNS | BEXT | RH % | TEMPERATURE,C | DEWPOINT,C |
|---|---|---|---|---|---|
| 1 | 5 | 1.24 | 51 | 21.77 | 9.77 |
| 2 | 12 | 1.63 | 31 | 21.06 | 9.28 |
| 3 | 20 | 1.63 | 35 | 21.38 | 9.98 |
| 4 | 14 | 4.13 | 53 | 16.06 | 9.27 |
| 5 | 26 | 1.90 | 48 | 21.72 | 9.68 |
| 6 | 11 | 1.68 | 39 | 22.57 | 7.67 |
| 7 | 18 | 2.36 | 57 | 23.15 | 13.22 |

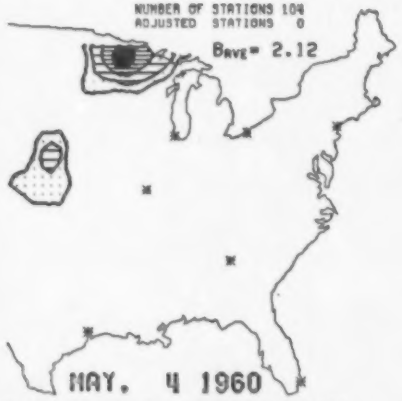


| REGION | # STNS | BEXT | RH % | TEMPERATURE,C | DEWPOINT,C |
|---|---|---|---|---|---|
| 1 | 5 | 1.53 | 27 | 24.77 | 6.55 |
| 2 | 12 | 2.09 | 30 | 22.35 | 3.37 |
| 3 | 20 | 1.83 | 30 | 24.55 | 5.74 |
| 4 | 14 | 2.80 | 72 | 14.32 | 8.98 |
| 5 | 26 | 1.74 | 49 | 23.15 | 11.36 |
| 6 | 11 | 1.59 | 45 | 24.09 | 10.80 |
| 7 | 18 | 2.17 | 68 | 23.95 | 17.11 |

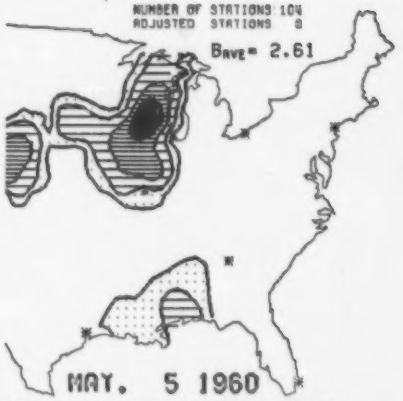


| REGION | # STNS | BEXT | RH % | TEMPERATURE,C | DEWPOINT,C |
|---|---|---|---|---|---|
| 1 | 5 | 1.77 | 20 | 25.33 | 5.10 |
| 2 | 12 | 1.86 | 35 | 23.60 | 7.21 |
| 3 | 20 | 3.84 | 48 | 23.10 | 9.66 |
| 4 | 14 | 3.00 | 81 | 13.88 | 10.27 |
| 5 | 26 | 1.60 | 48 | 24.03 | 12.36 |
| 6 | 11 | 2.32 | 58 | 21.81 | 11.25 |
| 7 | 18 | 2.22 | 64 | 25.51 | 17.32 |

CAPITA

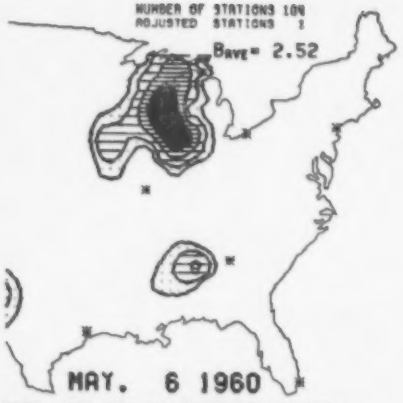


| REGION | # STNS | BEXT | RH % | TEMPERATURE,C | DEWPOINT,C |
|---|---|---|---|---|---|
| 1 | 3 | 1.39 | 29 | 25.99 | 9.77 |
| 2 | 12 | 1.91 | 31 | 24.67 | 6.26 |
| 3 | 20 | 4.32 | 67 | 19.08 | 12.52 |
| 4 | 14 | 2.07 | 57 | 10.15 | 1.15 |
| 5 | 26 | 1.06 | 43 | 25.08 | 11.51 |
| 6 | 11 | 2.43 | 72 | 20.34 | 14.76 |
| 7 | 18 | 1.98 | 84 | 20.27 | 18.03 |

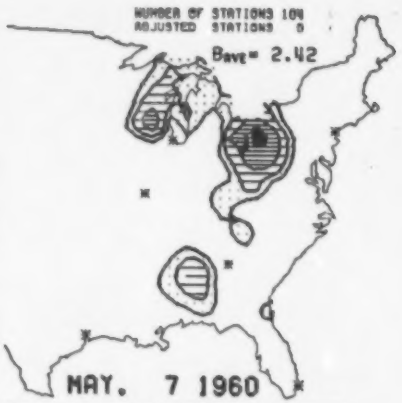


| REGION | # STNS | BEXT | RH % | TEMPERATURE,C | DEWPOINT,C |
|---|---|---|---|---|---|
| 1 | 3 | 1.38 | 48 | 22.88 | 9.21 |
| 2 | 12 | 2.75 | 57 | 20.58 | 11.56 |
| 3 | 20 | 3.55 | 75 | 8.99 | 6.88 |
| 4 | 14 | 1.94 | 48 | 11.70 | -1.88 |
| 5 | 26 | 2.23 | 60 | 23.41 | 14.76 |
| 6 | 11 | 3.09 | 77 | 15.60 | 11.29 |
| 7 | 18 | 1.52 | 40 | 18.98 | 6.02 |

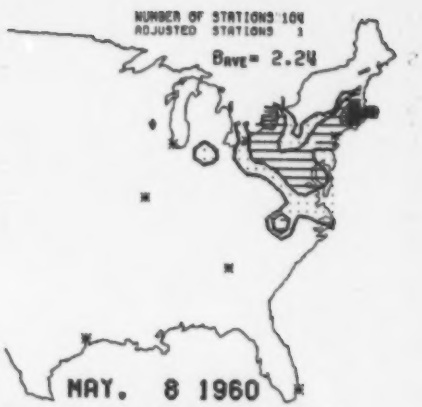


| REGION | # STNS | BEXT | RH % | TEMPERATURE,C | DEWPOINT,C |
|---|---|---|---|---|---|
| 1 | 3 | 3.09 | 74 | 17.10 | 11.66 |
| 2 | 12 | 4.08 | 77 | 16.29 | 11.84 |
| 3 | 20 | 2.86 | 78 | 8.02 | 1.22 |
| 4 | 14 | 1.84 | 48 | 13.88 | 0.38 |
| 5 | 26 | 2.43 | 62 | 18.24 | 10.91 |
| 6 | 11 | 1.48 | 42 | 14.88 | 2.11 |
| 7 | 18 | 1.58 | 36 | 29.58 | 6.79 |

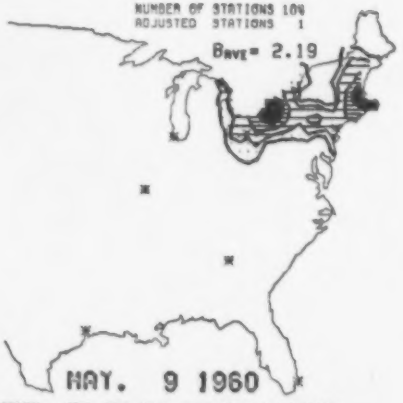


| REGION | # STNS | BEXT | RH % | TEMPERATURE,C | DEWPOINT,C |
|---|---|---|---|---|---|
| 1 | 3 | 3.09 | 88 | 10.98 | 10.10 |
| 2 | 12 | 4.08 | 85 | 12.31 | 9.81 |
| 3 | 20 | 2.87 | 79 | 5.41 | 2.07 |
| 4 | 14 | 1.54 | 87 | 15.31 | -0.03 |
| 5 | 26 | 1.63 | 38 | 19.63 | 6.03 |
| 6 | 11 | 1.46 | 46 | 15.90 | 6.13 |
| 7 | 18 | 1.58 | 43 | 25.48 | 11.38 |

| REGION | # STNS | BEXT | RH % | TEMPERATURE,C | DEWPOINT,C |
|---|---|---|---|---|---|
| 1 | 3 | 1.78 | 48 | 18.10 | 9.77 |
| 2 | 12 | 2.15 | 59 | 12.54 | 6.67 |
| 3 | 20 | 3.03 | 83 | 5.57 | 2.98 |
| 4 | 14 | 1.71 | 34 | 15.35 | -1.15 |
| 5 | 26 | 1.83 | 48 | 20.89 | 9.20 |
| 6 | 11 | 1.49 | 46 | 16.61 | 5.83 |
| 7 | 18 | 1.58 | 40 | 24.02 | 9.05 |

| REGION | # STNS | BEXT | RH % | TEMPERATURE,C | DEWPOINT,C |
|---|---|---|---|---|---|
| 1 | 3 | 3.97 | 87 | 14.80 | 12.21 |
| 2 | 12 | 2.57 | 71 | 13.03 | 8.69 |
| 3 | 20 | 2.77 | 78 | 7.94 | 2.77 |
| 4 | 14 | 1.66 | 31 | 14.36 | -3.25 |
| 5 | 26 | 1.77 | 47 | 20.67 | 8.73 |
| 6 | 11 | 2.16 | 59 | 12.72 | 6.76 |
| 7 | 18 | 1.67 | 48 | 22.04 | 8.36 |

CAPITA

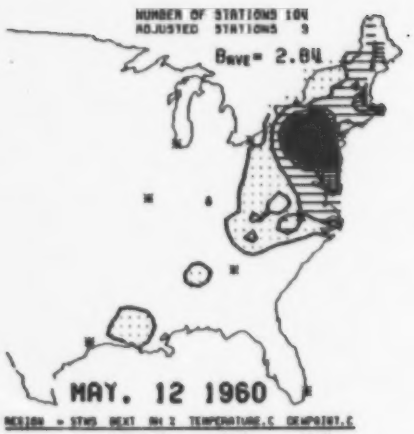


| REGION | # STNS | BEXT | RH % | TEMPERATURE,C | DEWPOINT,C |
|---|---|---|---|---|---|
| 1 | 5 | 0.29 | 78 | 17.49 | 12.21 |
| 2 | 12 | 5.87 | 78 | 13.37 | 8.51 |
| 3 | 20 | 2.08 | 57 | 10.30 | 2.21 |
| 4 | 14 | 1.69 | 23 | 20.38 | -1.62 |
| 5 | 26 | 3.45 | 67 | 17.15 | 10.48 |
| 6 | 11 | 2.82 | 61 | 12.00 | 4.88 |
| 7 | 18 | 1.78 | 97 | 10.54 | 6.33 |

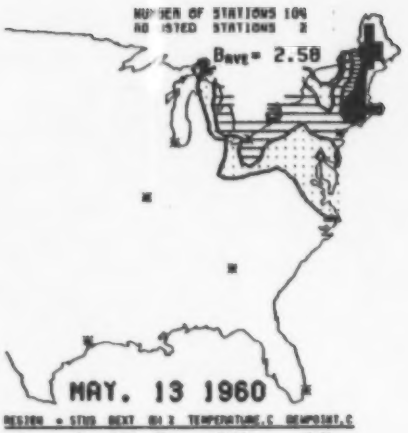


| REGION | # STNS | BEXT | RH % | TEMPERATURE,C | DEWPOINT,C |
|---|---|---|---|---|---|
| 1 | 5 | 0.70 | 86 | 14.44 | 12.39 |
| 2 | 12 | 4.37 | 88 | 14.30 | 8.65 |
| 3 | 20 | 2.77 | 54 | 13.48 | 3.84 |
| 4 | 14 | 1.88 | 27 | 22.01 | 2.01 |
| 5 | 26 | 2.13 | 48 | 18.68 | 5.05 |
| 6 | 11 | 1.81 | 38 | 17.72 | 5.02 |
| 7 | 18 | 1.81 | 97 | 24.97 | 7.04 |

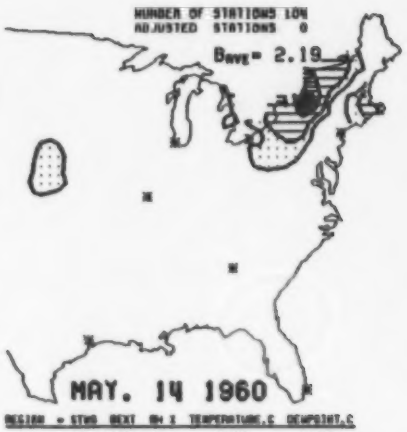


| REGION | # STNS | BEXT | RH % | TEMPERATURE,C | DEWPOINT,C |
|---|---|---|---|---|---|
| 1 | 5 | 0.87 | 78 | 18.96 | 11.99 |
| 2 | 12 | 5.81 | 68 | 16.20 | 5.06 |
| 3 | 20 | 2.38 | 46 | 18.13 | 4.38 |
| 4 | 14 | 0.16 | 34 | 29.68 | 9.58 |
| 5 | 26 | 1.89 | 37 | 21.38 | 5.72 |
| 6 | 11 | 1.41 | 35 | 23.22 | 8.10 |
| 7 | 18 | 1.81 | 61 | 30.68 | 19.88 |

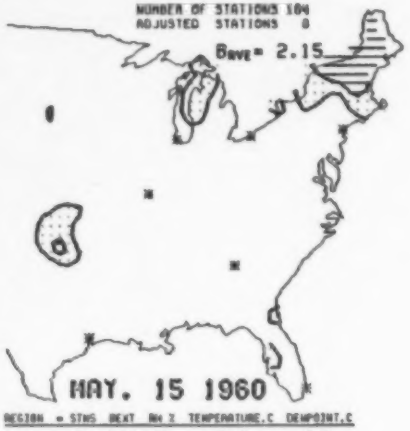


| REGION | # STNS | BEXT | RH % | TEMPERATURE,C | DEWPOINT,C |
|---|---|---|---|---|---|
| 1 | 5 | 4.63 | 67 | 15.10 | 8.44 |
| 2 | 12 | 2.52 | 44 | 18.65 | 5.68 |
| 3 | 20 | 1.95 | 41 | 25.32 | 10.91 |
| 4 | 14 | 1.83 | 31 | 23.40 | 9.88 |
| 5 | 26 | 1.86 | 36 | 25.95 | 9.58 |
| 6 | 11 | 1.57 | 43 | 25.26 | 11.88 |
| 7 | 18 | 2.10 | 56 | 27.11 | 18.28 |

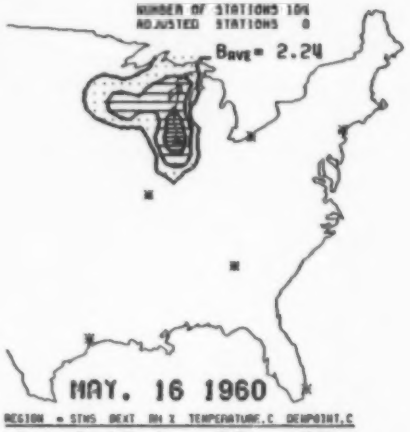


| REGION | # STNS | BEXT | RH % | TEMPERATURE,C | DEWPOINT,C |
|---|---|---|---|---|---|
| 1 | 5 | 1.05 | 81 | 10.55 | 10.44 |
| 2 | 12 | 1.81 | 37 | 23.69 | 7.58 |
| 3 | 20 | 3.08 | 54 | 21.82 | 10.99 |
| 4 | 14 | 2.09 | 84 | 10.13 | 9.87 |
| 5 | 26 | 1.86 | 48 | 20.43 | 13.15 |
| 6 | 11 | 2.07 | 43 | 27.81 | 15.36 |
| 7 | 18 | 1.78 | 48 | 28.53 | 15.03 |

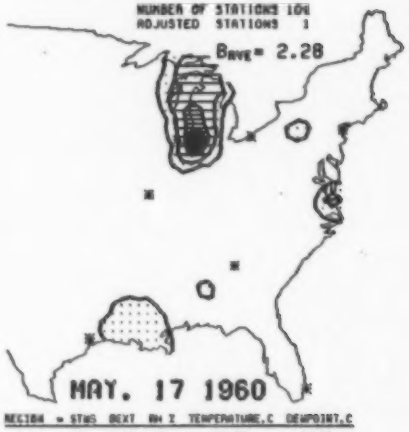


| REGION | # STNS | BEXT | RH % | TEMPERATURE,C | DEWPOINT,C |
|---|---|---|---|---|---|
| 1 | 5 | 1.10 | 81 | 21.77 | 11.33 |
| 2 | 12 | 2.46 | 44 | 23.78 | 10.84 |
| 3 | 20 | 3.24 | 74 | 17.77 | 12.80 |
| 4 | 14 | 1.84 | 47 | 30.11 | 9.09 |
| 5 | 26 | 2.07 | 43 | 28.22 | 15.12 |
| 6 | 11 | 2.03 | 52 | 27.82 | 17.01 |
| 7 | 18 | 2.10 | 88 | 27.14 | 17.88 |

CAPITA

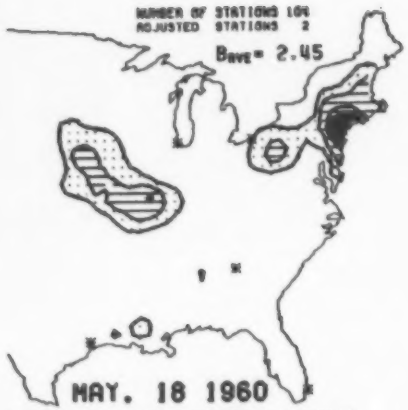


| REGION | STNS | BEXT | RH % | TEMPERATURE,C | DEWPOINT,C |
|---|---|---|---|---|---|
| 1 | 5 | 3.12 | 71 | 17.04 | 11.00 |
| 2 | 12 | 5.22 | 75 | 18.05 | 13.46 |
| 3 | 20 | 2.29 | 63 | 18.90 | 11.00 |
| 4 | 14 | 2.50 | 67 | 18.00 | 12.33 |
| 5 | 26 | 1.07 | 45 | 20.16 | 15.57 |
| 6 | 11 | 2.10 | 40 | 20.17 | 10.05 |
| 7 | 18 | 1.00 | 62 | 27.14 | 10.22 |

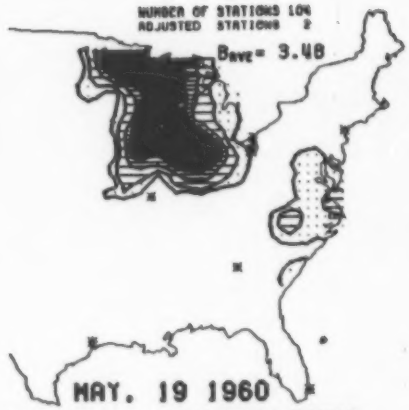


| REGION | STNS | BEXT | RH % | TEMPERATURE,C | DEWPOINT,C |
|---|---|---|---|---|---|
| 1 | 5 | 1.10 | 37 | 29.00 | 7.86 |
| 2 | 12 | 1.02 | 46 | 25.04 | 12.54 |
| 3 | 20 | 7.00 | 73 | 20.62 | 15.10 |
| 4 | 14 | 2.00 | 60 | 18.53 | 12.29 |
| 5 | 26 | 2.67 | 40 | 27.43 | 15.50 |
| 6 | 11 | 1.75 | 53 | 20.02 | 17.10 |
| 7 | 18 | 1.00 | 67 | 20.04 | 10.20 |

| REGION | STNS | BEXT | RH % | TEMPERATURE,C | DEWPOINT,C |
|---|---|---|---|---|---|
| 1 | 5 | 1.00 | 40 | 24.10 | 8.00 |
| 2 | 12 | 5.70 | 60 | 21.42 | 16.67 |
| 3 | 20 | 4.72 | 75 | 22.77 | 17.94 |
| 4 | 14 | 4.12 | 60 | 16.10 | 8.38 |
| 5 | 26 | 2.45 | 51 | 20.30 | 17.20 |
| 6 | 11 | 3.32 | 52 | 29.39 | 17.77 |
| 7 | 18 | 1.00 | 56 | 21.00 | 11.30 |

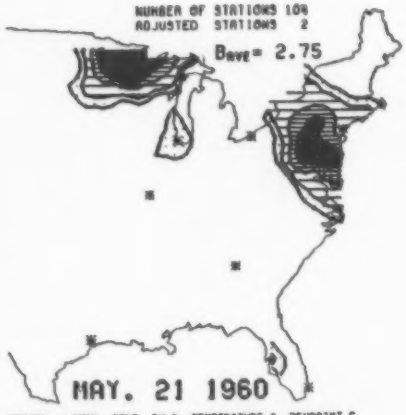


| REGION | STNS | BEXT | RH % | TEMPERATURE,C | DEWPOINT,C |
|---|---|---|---|---|---|
| 1 | 5 | 1.05 | 40 | 20.60 | 9.77 |
| 2 | 12 | 5.71 | 60 | 23.19 | 17.17 |
| 3 | 20 | 2.20 | 60 | 18.35 | 11.40 |
| 4 | 14 | 2.70 | 50 | 18.44 | 8.60 |
| 5 | 26 | 3.00 | 52 | 20.04 | 10.50 |
| 6 | 11 | 1.80 | 44 | 20.30 | 12.67 |
| 7 | 18 | 1.50 | 42 | 20.40 | 11.17 |

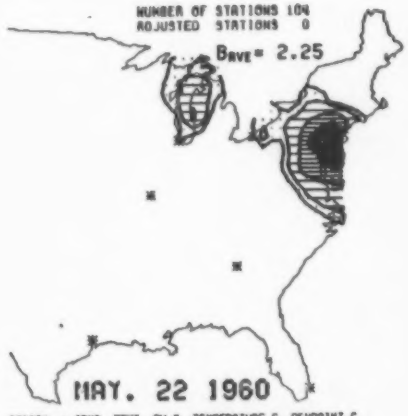


| REGION | STNS | BEXT | RH % | TEMPERATURE,C | DEWPOINT,C |
|---|---|---|---|---|---|
| 1 | 5 | 1.24 | 66 | 14.00 | 8.60 |
| 2 | 12 | 5.30 | 74 | 16.61 | 11.04 |
| 3 | 20 | 2.43 | 72 | 18.19 | 12.98 |
| 4 | 14 | 1.54 | 40 | 23.05 | 10.00 |
| 5 | 26 | 2.77 | 46 | 20.75 | 14.41 |
| 6 | 11 | 1.34 | 33 | 20.33 | 11.20 |
| 7 | 18 | 1.01 | 55 | 20.57 | 17.56 |

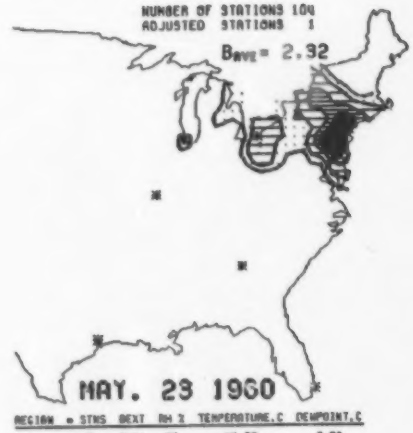


| REGION | STNS | BEXT | RH % | TEMPERATURE,C | DEWPOINT,C |
|---|---|---|---|---|---|
| 1 | 5 | 2.21 | 75 | 14.77 | 9.99 |
| 2 | 12 | 6.27 | 87 | 15.10 | 12.91 |
| 3 | 20 | 2.74 | 70 | 18.74 | 13.02 |
| 4 | 14 | 1.06 | 54 | 24.20 | 13.00 |
| 5 | 26 | 2.26 | 45 | 20.35 | 14.40 |
| 6 | 11 | 1.53 | 42 | 20.30 | 14.84 |
| 7 | 18 | 1.72 | 55 | 20.25 | 16.59 |

CAPITA

| REGION | # STNS | BEXT | RH % | TEMPERATURE,C | DEWPOINT,C |
|---|---|---|---|---|---|
| 1 | 9 | 0.97 | 81 | 14.32 | 12.00 |
| 2 | 12 | 2.07 | 87 | 17.77 | 11.19 |
| 3 | 20 | 2.13 | 80 | 18.74 | 10.85 |
| 4 | 14 | 1.74 | 83 | 22.19 | 14.98 |
| 5 | 26 | 1.76 | 68 | 29.91 | 14.56 |
| 6 | 11 | 1.71 | 62 | 30.05 | 18.20 |
| 7 | 18 | 1.84 | 94 | 28.43 | 17.68 |

| REGION | # STNS | BEXT | RH % | TEMPERATURE,C | DEWPOINT,C |
|---|---|---|---|---|---|
| 1 | 9 | 1.52 | 72 | 18.77 | 11.66 |
| 2 | 12 | 4.16 | 68 | 18.57 | 10.80 |
| 3 | 20 | 3.41 | 65 | 20.27 | 13.50 |
| 4 | 14 | 2.28 | 84 | 20.15 | 13.44 |
| 5 | 26 | 2.06 | 46 | 28.87 | 15.82 |
| 6 | 11 | 1.72 | 48 | 29.13 | 17.16 |
| 7 | 18 | 1.81 | 50 | 28.87 | 18.94 |

| REGION | # STNS | BEXT | RH % | TEMPERATURE,C | DEWPOINT,C |
|---|---|---|---|---|---|
| 1 | 9 | 1.36 | 48 | 22.10 | 10.48 |
| 2 | 12 | 2.68 | 53 | 22.60 | 12.91 |
| 3 | 20 | 3.01 | 67 | 21.77 | 15.27 |
| 4 | 14 | 2.38 | 66 | 15.63 | 9.52 |
| 5 | 26 | 2.68 | 61 | 29.10 | 17.73 |
| 6 | 11 | 2.38 | 65 | 28.36 | 17.47 |
| 7 | 18 | 1.66 | 67 | 27.84 | 18.26 |

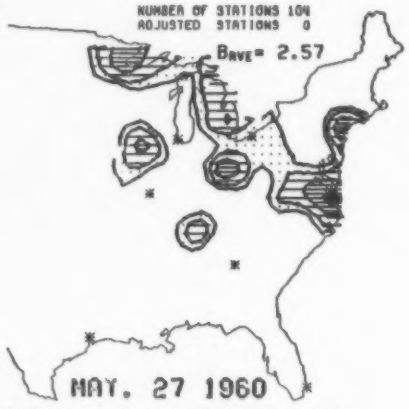


| REGION | # STNS | BEXT | RH % | TEMPERATURE,C | DEWPOINT,C |
|---|---|---|---|---|---|
| 1 | 9 | 1.52 | 48 | 24.10 | 11.55 |
| 2 | 12 | 3.68 | 42 | 25.32 | 11.28 |
| 3 | 20 | 3.47 | 72 | 19.29 | 13.85 |
| 4 | 14 | 2.00 | 53 | 20.31 | 9.55 |
| 5 | 26 | 2.45 | 58 | 25.33 | 17.47 |
| 6 | 11 | 2.01 | 56 | 23.07 | 12.67 |
| 7 | 18 | 1.59 | 48 | 28.37 | 16.30 |

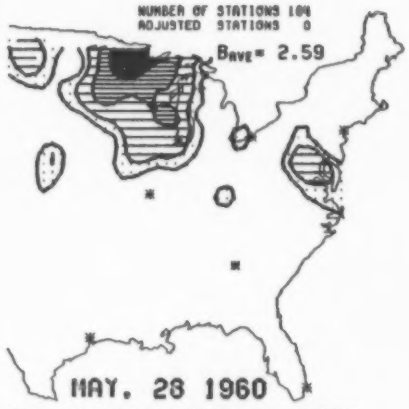


| REGION | # STNS | BEXT | RH % | TEMPERATURE,C | DEWPOINT,C |
|---|---|---|---|---|---|
| 1 | 9 | 1.38 | 58 | 23.21 | 11.99 |
| 2 | 12 | 1.98 | 49 | 21.43 | 10.08 |
| 3 | 20 | 3.32 | 70 | 19.46 | 13.74 |
| 4 | 14 | 3.30 | 88 | 17.85 | 11.78 |
| 5 | 26 | 2.14 | 53 | 26.91 | 16.26 |
| 6 | 11 | 1.73 | 57 | 24.20 | 14.39 |
| 7 | 18 | 1.61 | 47 | 28.91 | 15.58 |

| REGION | # STNS | BEXT | RH % | TEMPERATURE,C | DEWPOINT,C |
|---|---|---|---|---|---|
| 1 | 9 | 1.22 | 41 | 24.10 | 10.21 |
| 2 | 12 | 2.02 | 63 | 17.17 | 9.95 |
| 3 | 20 | 2.70 | 85 | 21.10 | 14.29 |
| 4 | 14 | 2.39 | 88 | 10.82 | 10.39 |
| 5 | 26 | 2.44 | 68 | 26.04 | 16.66 |
| 6 | 11 | 1.88 | 45 | 20.48 | 15.09 |
| 7 | 18 | 1.77 | 86 | 20.03 | 18.91 |

CAPITA

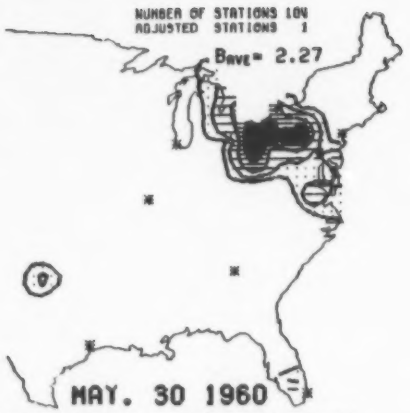


| REGION | # STNS | BEXT | RH % | TEMPERATURE,C | DEWPOINT,C |
|---|---|---|---|---|---|
| 1 | 5 | 1.32 | 84 | 21.05 | 11.58 |
| 2 | 12 | 3.02 | 67 | 18.60 | 13.39 |
| 3 | 20 | 3.03 | 71 | 19.77 | 14.19 |
| 4 | 14 | 1.54 | 48 | 23.58 | 9.12 |
| 5 | 26 | 2.03 | 56 | 27.79 | 17.23 |
| 6 | 11 | 1.43 | 45 | 27.87 | 14.36 |
| 7 | 18 | 1.00 | 56 | 25.66 | 16.66 |

| REGION | # STNS | BEXT | RH % | TEMPERATURE,C | DEWPOINT,C |
|---|---|---|---|---|---|
| 1 | 5 | 5.81 | 84 | 19.00 | 16.44 |
| 2 | 12 | 3.01 | 69 | 21.06 | 19.10 |
| 3 | 20 | 1.87 | 47 | 25.35 | 11.10 |
| 4 | 14 | 1.88 | 58 | 25.29 | 13.52 |
| 5 | 26 | 1.80 | 47 | 28.20 | 15.16 |
| 6 | 11 | 1.55 | 41 | 27.48 | 12.92 |
| 7 | 18 | 1.79 | 61 | 28.64 | 17.52 |

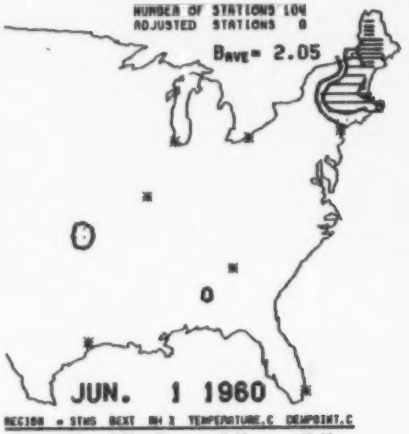


| REGION | # STNS | BEXT | RH % | TEMPERATURE,C | DEWPOINT,C |
|---|---|---|---|---|---|
| 1 | 5 | 3.32 | 79 | 17.08 | 14.16 |
| 2 | 12 | 2.67 | 69 | 22.48 | 12.26 |
| 3 | 20 | 1.88 | 48 | 25.80 | 15.32 |
| 4 | 14 | 1.57 | 48 | 24.12 | 12.58 |
| 5 | 26 | 1.78 | 44 | 28.94 | 15.08 |
| 6 | 11 | 1.72 | 45 | 27.72 | 14.48 |
| 7 | 18 | 1.77 | 58 | 28.88 | 18.12 |

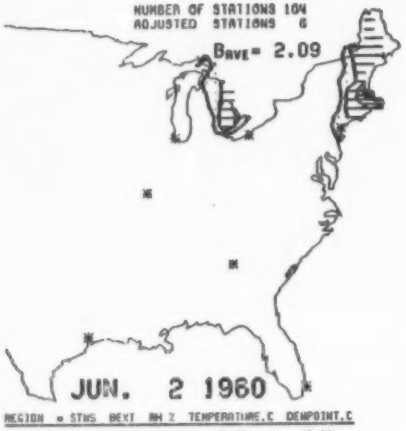


| REGION | # STNS | BEXT | RH % | TEMPERATURE,C | DEWPOINT,C |
|---|---|---|---|---|---|
| 1 | 5 | 5.52 | 70 | 20.09 | 15.10 |
| 2 | 12 | 2.40 | 39 | 27.35 | 11.03 |
| 3 | 20 | 2.15 | 52 | 23.19 | 12.27 |
| 4 | 14 | 1.54 | 55 | 23.92 | 9.16 |
| 5 | 26 | 1.08 | 56 | 28.20 | 18.28 |
| 6 | 11 | 1.90 | 64 | 25.83 | 17.87 |
| 7 | 18 | 1.61 | 48 | 30.41 | 17.87 |

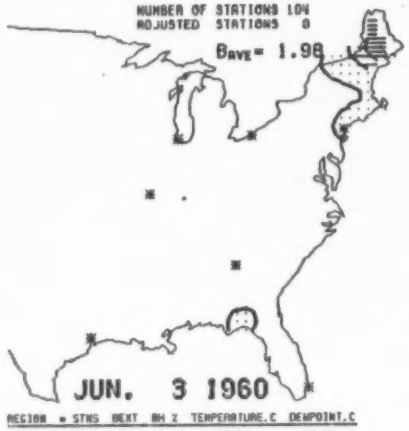


| REGION | # STNS | BEXT | RH % | TEMPERATURE,C | DEWPOINT,C |
|---|---|---|---|---|---|
| 1 | 5 | 4.11 | 78 | 20.55 | 15.88 |
| 2 | 12 | 2.46 | 61 | 25.13 | 16.61 |
| 3 | 20 | 1.75 | 39 | 25.41 | 10.07 |
| 4 | 14 | 1.57 | 37 | 25.83 | 9.47 |
| 5 | 26 | 1.08 | 67 | 26.98 | 20.16 |
| 6 | 11 | 1.83 | 55 | 28.96 | 17.06 |
| 7 | 18 | 1.62 | 41 | 32.53 | 17.32 |

| REGION | # STNS | BEXT | RH % | TEMPERATURE,C | DEWPOINT,C |
|---|---|---|---|---|---|
| 1 | 5 | 5.81 | 72 | 23.46 | 17.46 |
| 2 | 12 | 3.07 | 65 | 26.87 | 18.09 |
| 3 | 20 | 1.67 | 58 | 28.52 | 18.85 |
| 4 | 14 | 1.66 | 50 | 24.44 | 12.89 |
| 5 | 26 | 2.68 | 69 | 28.18 | 19.69 |
| 6 | 11 | 1.73 | 50 | 29.13 | 17.52 |
| 7 | 18 | 1.68 | 40 | 32.48 | 16.94 |



CAPITA

| REGION | # STNS | BEXT | RH % | TEMPERATURE,C | DEWPOINT,C |
|---|---|---|---|---|---|
| 1 | 5 | 2.17 | 88 | 24.94 | 18.32 |
| 2 | 12 | 3.00 | 83 | 26.24 | 18.68 |
| 3 | 20 | 1.87 | 58 | 25.74 | 14.49 |
| 4 | 14 | 1.56 | 45 | 18.71 | 6.87 |
| 5 | 26 | 1.94 | 68 | 27.75 | 19.04 |
| 6 | 11 | 1.75 | 49 | 30.29 | 16.33 |
| 7 | 10 | 1.79 | 42 | 31.62 | 16.68 |

| REGION | # STNS | BEXT | RH % | TEMPERATURE,C | DEWPOINT,C |
|---|---|---|---|---|---|
| 1 | 5 | 1.16 | 98 | 24.77 | 8.43 |
| 2 | 12 | 1.71 | 38 | 22.81 | 7.58 |
| 3 | 20 | 1.81 | 49 | 18.15 | 8.16 |
| 4 | 14 | 1.57 | 80 | 18.28 | 8.44 |
| 5 | 26 | 2.24 | 60 | 26.87 | 18.48 |
| 6 | 11 | 1.82 | 50 | 25.39 | 17.82 |
| 7 | 10 | 1.63 | 54 | 28.71 | 18.16 |

| REGION | # STNS | BEXT | RH % | TEMPERATURE,C | DEWPOINT,C |
|---|---|---|---|---|---|
| 1 | 5 | 1.10 | 87 | 20.21 | 6.99 |
| 2 | 12 | 1.62 | 46 | 21.01 | 8.06 |
| 3 | 20 | 1.67 | 49 | 18.91 | 7.99 |
| 4 | 14 | 1.77 | 81 | 20.31 | 8.63 |
| 5 | 26 | 2.68 | 65 | 27.53 | 17.46 |
| 6 | 11 | 1.96 | 48 | 27.72 | 16.38 |
| 7 | 10 | 1.84 | 53 | 28.04 | 17.52 |

| REGION | # STNS | BEXT | RH % | TEMPERATURE,C | DEWPOINT,C |
|---|---|---|---|---|---|
| 1 | 5 | 1.10 | 34 | 10.10 | 2.98 |
| 2 | 12 | 1.52 | 32 | 21.56 | 6.21 |
| 3 | 20 | 1.57 | 39 | 21.52 | 7.02 |
| 4 | 14 | 2.13 | 59 | 20.74 | 11.08 |
| 5 | 26 | 2.10 | 58 | 25.44 | 16.27 |
| 6 | 11 | 2.37 | 53 | 28.40 | 15.65 |
| 7 | 10 | 1.77 | 56 | 29.59 | 18.57 |

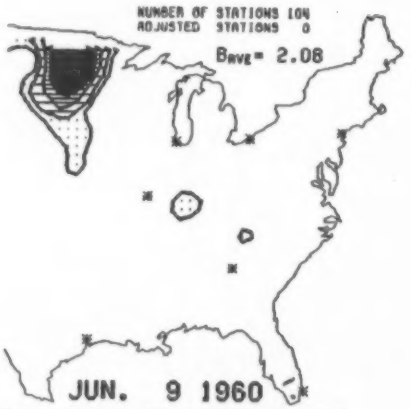


| REGION | # STNS | BEXT | RH % | TEMPERATURE,C | DEWPOINT,C |
|---|---|---|---|---|---|
| 1 | 5 | 1.10 | 42 | 19.59 | 8.10 |
| 2 | 12 | 1.55 | 36 | 21.29 | 5.82 |
| 3 | 20 | 1.75 | 37 | 22.52 | 8.94 |
| 4 | 14 | 3.21 | 68 | 20.71 | 13.84 |
| 5 | 26 | 2.02 | 48 | 25.65 | 13.20 |
| 6 | 11 | 2.58 | 52 | 27.36 | 16.78 |
| 7 | 10 | 1.90 | 53 | 29.54 | 18.04 |

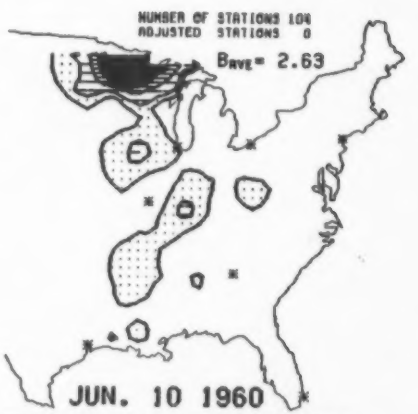


| REGION | # STNS | BEXT | RH % | TEMPERATURE,C | DEWPOINT,C |
|---|---|---|---|---|---|
| 1 | 5 | 1.10 | 30 | 20.99 | 8.32 |
| 2 | 12 | 1.66 | 37 | 22.96 | 8.93 |
| 3 | 20 | 2.68 | 42 | 25.30 | 10.98 |
| 4 | 14 | 3.13 | 72 | 23.22 | 15.74 |
| 5 | 26 | 1.07 | 48 | 25.35 | 12.04 |
| 6 | 11 | 2.58 | 45 | 27.62 | 16.58 |
| 7 | 10 | 2.14 | 52 | 29.65 | 18.84 |

CAPITA

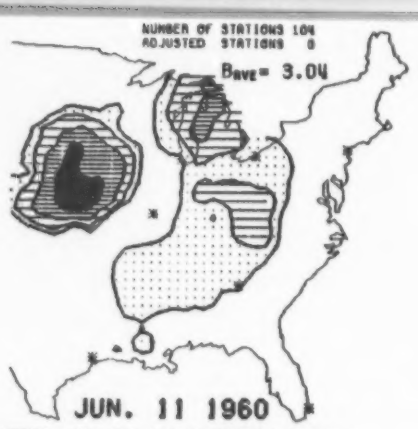


| REGION | # STNS | BEXT | RH % | TEMPERATURE,C | DEWPOINT,C |
|---|---|---|---|---|---|
| 1 | 5 | 1.30 | 41 | 21.00 | 7.00 |
| 2 | 12 | 2.08 | 38 | 25.55 | 8.40 |
| 3 | 20 | 5.87 | 57 | 27.10 | 17.00 |
| 4 | 14 | 4.34 | 70 | 18.47 | 14.87 |
| 5 | 26 | 2.20 | 43 | 27.03 | 16.07 |
| 6 | 11 | 3.43 | 53 | 28.83 | 17.02 |
| 7 | 18 | 1.90 | 61 | 20.89 | 17.00 |

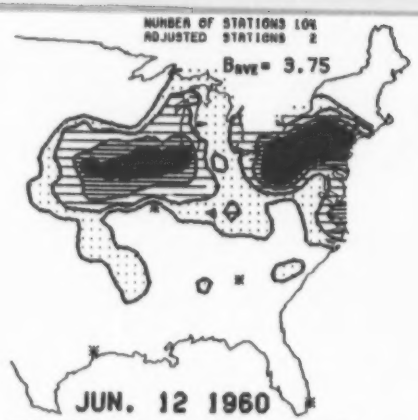


| REGION | # STNS | BEXT | RH % | TEMPERATURE,C | DEWPOINT,C |
|---|---|---|---|---|---|
| 1 | 5 | 1.40 | 64 | 22.00 | 10.21 |
| 2 | 12 | 3.00 | 81 | 20.00 | 16.66 |
| 3 | 20 | 5.53 | 78 | 19.80 | 15.03 |
| 4 | 14 | 3.32 | 69 | 18.14 | 13.24 |
| 5 | 26 | 2.70 | 48 | 30.01 | 17.06 |
| 6 | 11 | 2.00 | 52 | 25.13 | 18.12 |
| 7 | 18 | 1.04 | 53 | 29.90 | 18.26 |

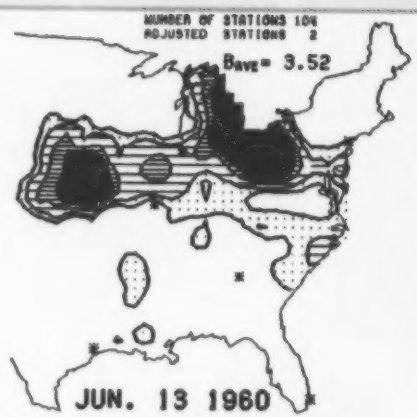


| REGION | # STNS | BEXT | RH % | TEMPERATURE,C | DEWPOINT,C |
|---|---|---|---|---|---|
| 1 | 5 | 1.10 | 32 | 29.00 | 0.00 |
| 2 | 12 | 3.01 | 48 | 24.02 | 12.26 |
| 3 | 20 | 7.37 | 65 | 19.10 | 16.02 |
| 4 | 14 | 3.07 | 65 | 20.47 | 13.46 |
| 5 | 26 | 2.72 | 61 | 29.64 | 17.00 |
| 6 | 11 | 2.47 | 50 | 28.50 | 18.00 |
| 7 | 18 | 1.76 | 46 | 28.00 | 16.00 |

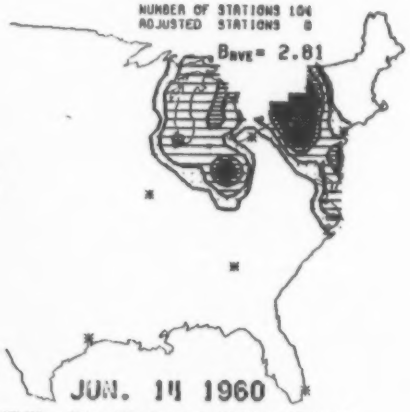


| REGION | # STNS | BEXT | RH % | TEMPERATURE,C | DEWPOINT,C |
|---|---|---|---|---|---|
| 1 | 5 | 1.30 | 41 | 20.00 | 7.00 |
| 2 | 12 | 0.04 | 72 | 20.04 | 16.20 |
| 3 | 20 | 4.20 | 78 | 18.40 | 14.40 |
| 4 | 14 | 1.60 | 44 | 24.20 | 11.34 |
| 5 | 26 | 2.33 | 50 | 29.70 | 17.77 |
| 6 | 11 | 2.10 | 61 | 26.50 | 17.07 |
| 7 | 18 | 1.00 | 42 | 30.41 | 15.41 |

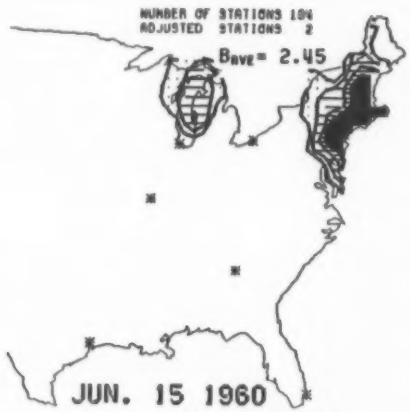


| REGION | # STNS | BEXT | RH % | TEMPERATURE,C | DEWPOINT,C |
|---|---|---|---|---|---|
| 1 | 5 | 7.02 | 62 | 16.77 | 13.06 |
| 2 | 12 | 6.00 | 81 | 20.55 | 17.16 |
| 3 | 20 | 2.20 | 61 | 23.60 | 15.60 |
| 4 | 14 | 1.57 | 56 | 23.36 | 13.64 |
| 5 | 26 | 1.08 | 52 | 20.07 | 10.05 |
| 6 | 11 | 1.60 | 47 | 26.61 | 14.16 |
| 7 | 18 | 1.70 | 40 | 32.76 | 15.44 |

| REGION | # STNS | BEXT | RH % | TEMPERATURE,C | DEWPOINT,C |
|---|---|---|---|---|---|
| 1 | 5 | 2.00 | 58 | 24.00 | 16.44 |
| 2 | 12 | 2.40 | 67 | 27.00 | 15.06 |
| 3 | 20 | 2.65 | 65 | 25.74 | 16.41 |
| 4 | 14 | 2.70 | 72 | 16.62 | 11.30 |
| 5 | 26 | 1.00 | 48 | 30.76 | 16.11 |
| 6 | 11 | 1.01 | 46 | 30.30 | 17.77 |
| 7 | 18 | 1.73 | 43 | 30.44 | 15.44 |



CAPITA

| REGION | # STNS | BEXT | RH % | TEMPERATURE,C | DEWPOINT,C |
|---|---|---|---|---|---|
| 1 | 5 | 2.41 | 85 | 24.00 | 14.43 |
| 2 | 12 | 6.58 | 81 | 25.20 | 18.16 |
| 3 | 20 | 3.52 | 72 | 25.10 | 17.08 |
| 4 | 14 | 2.00 | 80 | 18.70 | 11.96 |
| 5 | 26 | 2.54 | 80 | 20.60 | 21.10 |
| 6 | 11 | 1.06 | 85 | 28.33 | 20.70 |
| 7 | 10 | 1.00 | 48 | 31.67 | 19.33 |

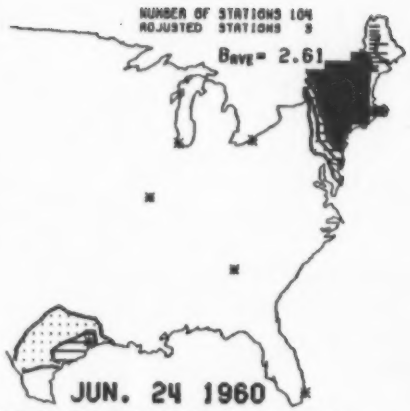


| REGION | # STNS | BEXT | RH % | TEMPERATURE,C | DEWPOINT,C |
|---|---|---|---|---|---|
| 1 | 5 | 10.20 | 84 | 20.33 | 17.96 |
| 2 | 12 | 6.47 | 72 | 24.62 | 18.83 |
| 3 | 20 | 1.58 | 58 | 20.96 | 12.50 |
| 4 | 14 | 1.54 | 61 | 21.30 | 10.69 |
| 5 | 26 | 1.80 | 66 | 32.15 | 21.76 |
| 6 | 11 | 1.04 | 60 | 30.25 | 21.45 |
| 7 | 10 | 2.10 | 61 | 27.96 | 19.00 |

| REGION | # STNS | BEXT | RH % | TEMPERATURE,C | DEWPOINT,C |
|---|---|---|---|---|---|
| 1 | 5 | 1.82 | 58 | 20.00 | 11.00 |
| 2 | 12 | 1.65 | 36 | 24.71 | 7.36 |
| 3 | 20 | 1.57 | 36 | 23.77 | 8.08 |
| 4 | 14 | 1.54 | 47 | 24.70 | 12.77 |
| 5 | 26 | 2.26 | 60 | 30.00 | 17.26 |
| 6 | 11 | 3.43 | 73 | 23.50 | 18.43 |
| 7 | 10 | 2.70 | 73 | 26.60 | 20.27 |

| REGION | # STNS | BEXT | RH % | TEMPERATURE,C | DEWPOINT,C |
|---|---|---|---|---|---|
| 1 | 5 | 1.10 | 97 | 27.00 | 11.77 |
| 2 | 12 | 1.65 | 36 | 27.50 | 10.10 |
| 3 | 20 | 1.50 | 40 | 25.31 | 11.24 |
| 4 | 14 | 1.73 | 66 | 20.60 | 16.74 |
| 5 | 26 | 3.06 | 62 | 26.60 | 18.36 |
| 6 | 11 | 3.34 | 60 | 25.95 | 19.60 |
| 7 | 10 | 2.30 | 60 | 27.81 | 20.03 |

| REGION | # STNS | BEXT | RH % | TEMPERATURE,C | DEWPOINT,C |
|---|---|---|---|---|---|
| 1 | 5 | 1.10 | 30 | 29.21 | 9.77 |
| 2 | 12 | 2.01 | 36 | 29.07 | 12.40 |
| 3 | 20 | 3.05 | 57 | 26.60 | 17.10 |
| 4 | 14 | 2.06 | 64 | 25.15 | 17.37 |
| 5 | 26 | 2.17 | 55 | 28.00 | 17.40 |
| 6 | 11 | 1.73 | 64 | 27.77 | 20.19 |
| 7 | 10 | 1.60 | 53 | 31.77 | 19.80 |

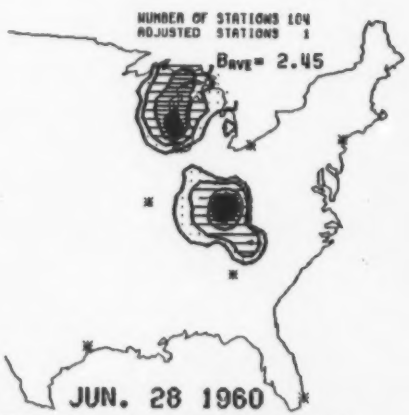


| REGION | # STNS | BEXT | RH % | TEMPERATURE,C | DEWPOINT,C |
|---|---|---|---|---|---|
| 1 | 5 | 1.07 | 36 | 30.44 | 14.00 |
| 2 | 12 | 1.95 | 40 | 29.60 | 14.57 |
| 3 | 20 | 3.07 | 67 | 25.69 | 18.91 |
| 4 | 14 | 1.66 | 60 | 27.01 | 17.06 |
| 5 | 26 | 1.77 | 63 | 28.70 | 18.00 |
| 6 | 11 | 3.96 | 76 | 28.41 | 20.85 |
| 7 | 10 | 1.60 | 60 | 32.15 | 19.82 |

CAPITA

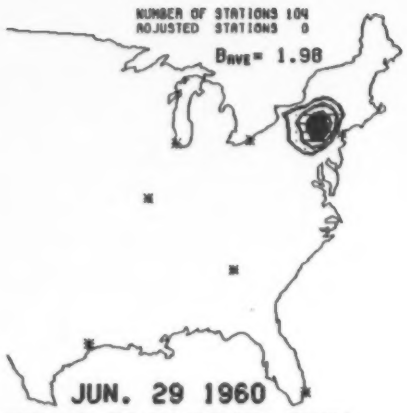


| REGION | # STNS | BEXT | RH % | TEMPERATURE,C | DEWPOINT,C |
|---|---|---|---|---|---|
| 1 | 5 | 1.01 | 53 | 30.43 | 15.00 |
| 2 | 12 | 3.72 | 76 | 29.87 | 19.34 |
| 3 | 20 | 2.07 | 59 | 27.41 | 18.48 |
| 4 | 14 | 1.94 | 58 | 25.94 | 16.28 |
| 5 | 26 | 1.78 | 56 | 30.23 | 20.48 |
| 6 | 11 | 1.62 | 58 | 29.36 | 20.19 |
| 7 | 18 | 1.66 | 80 | 32.22 | 28.08 |

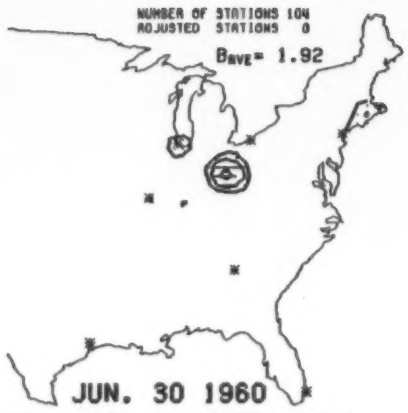


| REGION | # STNS | BEXT | RH % | TEMPERATURE,C | DEWPOINT,C |
|---|---|---|---|---|---|
| 1 | 5 | 2.28 | 56 | 28.22 | 17.00 |
| 2 | 12 | 2.15 | 46 | 27.06 | 15.06 |
| 3 | 20 | 2.43 | 60 | 24.77 | 18.48 |
| 4 | 14 | 1.68 | 68 | 20.91 | 16.31 |
| 5 | 26 | 1.88 | 50 | 32.05 | 20.12 |
| 6 | 11 | 1.65 | 58 | 30.50 | 20.00 |
| 7 | 18 | 1.56 | 63 | 32.28 | 28.18 |

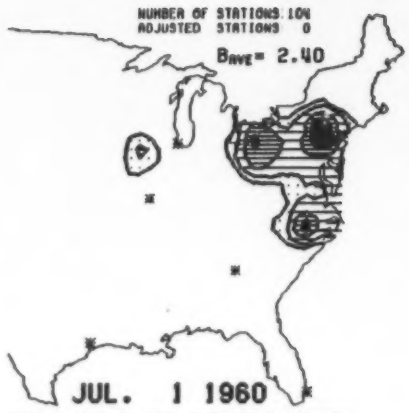


| REGION | # STNS | BEXT | RH % | TEMPERATURE,C | DEWPOINT,C |
|---|---|---|---|---|---|
| 1 | 5 | 1.20 | 49 | 26.52 | 12.00 |
| 2 | 12 | 5.07 | 75 | 22.31 | 17.30 |
| 3 | 20 | 3.08 | 68 | 22.24 | 15.98 |
| 4 | 14 | 1.60 | 58 | 22.67 | 14.12 |
| 5 | 26 | 2.75 | 69 | 29.65 | 21.30 |
| 6 | 11 | 1.68 | 68 | 30.75 | 21.71 |
| 7 | 18 | 1.62 | 51 | 32.18 | 20.44 |

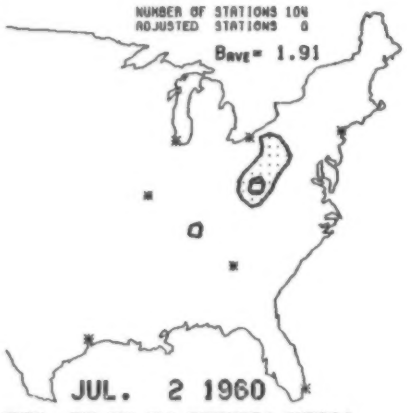


| REGION | # STNS | BEXT | RH % | TEMPERATURE,C | DEWPOINT,C |
|---|---|---|---|---|---|
| 1 | 5 | 1.50 | 58 | 29.88 | 18.44 |
| 2 | 12 | 2.26 | 66 | 26.90 | 18.05 |
| 3 | 20 | 2.01 | 55 | 26.74 | 17.02 |
| 4 | 14 | 1.68 | 60 | 28.88 | 17.48 |
| 5 | 26 | 1.98 | 55 | 31.25 | 21.08 |
| 6 | 11 | 1.98 | 55 | 31.56 | 21.51 |
| 7 | 18 | 1.58 | 48 | 32.81 | 18.99 |

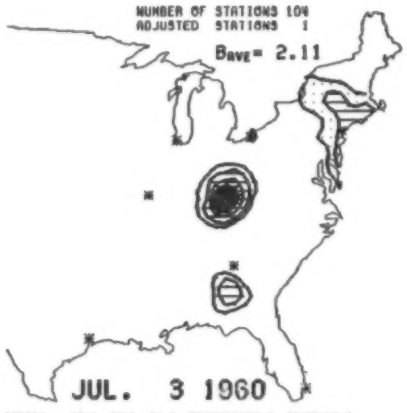


| REGION | # STNS | BEXT | RH % | TEMPERATURE,C | DEWPOINT,C |
|---|---|---|---|---|---|
| 1 | 5 | 2.78 | 58 | 25.32 | 18.68 |
| 2 | 12 | 3.41 | 61 | 26.61 | 18.42 |
| 3 | 20 | 1.98 | 64 | 23.55 | 18.27 |
| 4 | 14 | 1.54 | 49 | 21.68 | 10.58 |
| 5 | 26 | 2.12 | 58 | 32.11 | 21.58 |
| 6 | 11 | 2.97 | 80 | 31.11 | 22.11 |
| 7 | 18 | 1.54 | 58 | 32.70 | 20.48 |

| REGION | # STNS | BEXT | RH % | TEMPERATURE,C | DEWPOINT,C |
|---|---|---|---|---|---|
| 1 | 5 | 1.20 | 48 | 22.80 | 18.33 |
| 2 | 12 | 1.53 | 46 | 21.80 | 9.53 |
| 3 | 20 | 1.57 | 49 | 20.96 | 9.88 |
| 4 | 14 | 1.56 | 53 | 20.83 | 10.19 |
| 5 | 26 | 1.67 | 63 | 30.23 | 18.61 |
| 6 | 11 | 1.88 | 68 | 29.03 | 20.55 |
| 7 | 18 | 1.62 | 68 | 29.80 | 20.69 |

CAPITA

| REGION | # STNS | BEXT | RH % | TEMPERATURE,C | DEWPOINT,C |
|---|---|---|---|---|---|
| 1 | 5 | 2.28 | 48 | 21.77 | 9.88 |
| 2 | 12 | 1.81 | 49 | 22.45 | 9.18 |
| 3 | 20 | 1.57 | 48 | 22.57 | 10.32 |
| 4 | 14 | 1.54 | 48 | 25.39 | 11.70 |
| 5 | 26 | 1.85 | 55 | 28.97 | 18.68 |
| 6 | 11 | 1.72 | 58 | 28.60 | 18.52 |
| 7 | 16 | 1.91 | 85 | 27.94 | 20.27 |

| REGION | # STNS | BEXT | RH % | TEMPERATURE,C | DEWPOINT,C |
|---|---|---|---|---|---|
| 1 | 5 | 1.16 | 48 | 22.10 | 7.98 |
| 2 | 12 | 1.56 | 47 | 22.31 | 10.36 |
| 3 | 20 | 1.52 | 52 | 22.74 | 12.24 |
| 4 | 14 | 1.54 | 44 | 24.38 | 11.22 |
| 5 | 26 | 2.15 | 57 | 28.37 | 18.76 |
| 6 | 11 | 1.71 | 51 | 28.48 | 17.52 |
| 7 | 16 | 1.97 | 86 | 28.38 | 21.21 |

| REGION | # STNS | BEXT | RH % | TEMPERATURE,C | DEWPOINT,C |
|---|---|---|---|---|---|
| 1 | 5 | 1.22 | 45 | 22.99 | 10.43 |
| 2 | 12 | 1.06 | 44 | 23.60 | 10.66 |
| 3 | 20 | 1.08 | 43 | 24.35 | 11.16 |
| 4 | 14 | 1.04 | 42 | 25.04 | 11.62 |
| 5 | 26 | 2.36 | 58 | 28.47 | 18.20 |
| 6 | 11 | 1.72 | 50 | 28.68 | 18.91 |
| 7 | 16 | 2.00 | 63 | 28.58 | 20.27 |

| REGION | # STNS | BEXT | RH % | TEMPERATURE,C | DEWPOINT,C |
|---|---|---|---|---|---|
| 1 | 5 | 1.19 | 37 | 25.88 | 9.98 |
| 2 | 12 | 1.74 | 37 | 26.29 | 10.27 |
| 3 | 20 | 1.67 | 40 | 26.71 | 11.99 |
| 4 | 14 | 2.02 | 53 | 28.10 | 15.15 |
| 5 | 26 | 2.78 | 52 | 28.80 | 17.62 |
| 6 | 11 | 2.08 | 49 | 29.28 | 17.52 |
| 7 | 16 | 2.15 | 57 | 29.37 | 18.78 |

| REGION | # STNS | BEXT | RH % | TEMPERATURE,C | DEWPOINT,C |
|---|---|---|---|---|---|
| 1 | 5 | 1.28 | 38 | 28.88 | 10.66 |
| 2 | 12 | 1.68 | 41 | 28.83 | 14.11 |
| 3 | 20 | 2.45 | 48 | 28.83 | 14.21 |
| 4 | 14 | 2.54 | 67 | 28.06 | 18.25 |
| 5 | 26 | 2.34 | 62 | 29.86 | 18.67 |
| 6 | 11 | 2.48 | 56 | 29.34 | 19.58 |
| 7 | 16 | 2.07 | 86 | 30.72 | 20.88 |

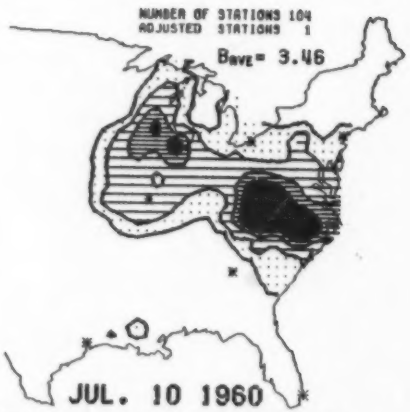


| REGION | # STNS | BEXT | RH % | TEMPERATURE,C | DEWPOINT,C |
|---|---|---|---|---|---|
| 1 | 5 | 1.22 | 37 | 26.55 | 10.55 |
| 2 | 12 | 3.02 | 51 | 27.28 | 15.86 |
| 3 | 20 | 4.75 | 72 | 22.85 | 17.35 |
| 4 | 14 | 2.38 | 68 | 28.29 | 18.32 |
| 5 | 26 | 4.16 | 66 | 27.95 | 20.08 |
| 6 | 11 | 3.48 | 66 | 28.83 | 21.46 |
| 7 | 16 | 1.78 | 52 | 31.84 | 20.76 |

CAPITA

| REGION | # STNS | BEXT | RH % | TEMPERATURE,C | DEWPOINT,C |
|---|---|---|---|---|---|
| 1 | 5 | 2.08 | 43 | 30.10 | 15.00 |
| 2 | 12 | 3.66 | 65 | 26.61 | 16.08 |
| 3 | 20 | 4.15 | 57 | 28.27 | 16.05 |
| 4 | 14 | 2.48 | 68 | 28.60 | 20.15 |
| 5 | 26 | 3.06 | 66 | 28.20 | 20.00 |
| 6 | 11 | 2.36 | 80 | 30.05 | 21.48 |
| 7 | 16 | 1.79 | 48 | 33.43 | 20.79 |

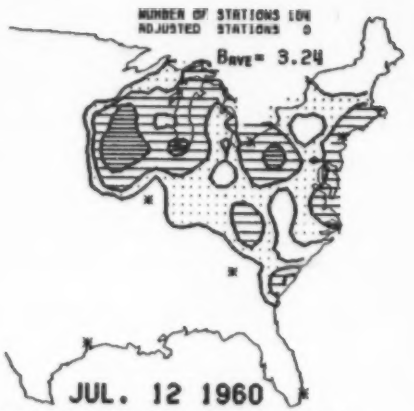


| REGION | # STNS | BEXT | RH % | TEMPERATURE,C | DEWPOINT,C |
|---|---|---|---|---|---|
| 1 | 5 | 3.28 | 48 | 29.00 | 17.10 |
| 2 | 12 | 4.27 | 65 | 29.67 | 18.52 |
| 3 | 20 | 4.37 | 55 | 28.41 | 18.24 |
| 4 | 14 | 2.58 | 61 | 28.67 | 18.25 |
| 5 | 26 | 2.88 | 58 | 29.29 | 20.48 |
| 6 | 11 | 3.15 | 52 | 30.25 | 19.44 |
| 7 | 16 | 1.71 | 48 | 33.71 | 21.07 |

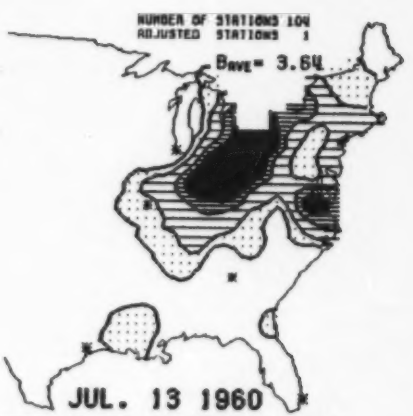


| REGION | # STNS | BEXT | RH % | TEMPERATURE,C | DEWPOINT,C |
|---|---|---|---|---|---|
| 1 | 5 | 5.00 | 84 | 26.00 | 17.00 |
| 2 | 12 | 5.27 | 67 | 26.28 | 18.76 |
| 3 | 20 | 6.93 | 73 | 23.57 | 17.98 |
| 4 | 14 | 1.84 | 66 | 24.52 | 16.20 |
| 5 | 26 | 3.20 | 66 | 30.76 | 20.82 |
| 6 | 11 | 3.06 | 52 | 33.61 | 20.34 |
| 7 | 16 | 1.76 | 66 | 32.01 | 21.41 |

| REGION | # STNS | BEXT | RH % | TEMPERATURE,C | DEWPOINT,C |
|---|---|---|---|---|---|
| 1 | 5 | 5.50 | 81 | 18.32 | 14.08 |
| 2 | 12 | 5.58 | 79 | 20.13 | 16.26 |
| 3 | 20 | 1.88 | 58 | 21.07 | 12.52 |
| 4 | 14 | 1.57 | 48 | 24.71 | 12.01 |
| 5 | 26 | 2.83 | 66 | 29.29 | 21.03 |
| 6 | 11 | 2.32 | 56 | 28.28 | 17.97 |
| 7 | 16 | 1.93 | 57 | 29.54 | 18.05 |

| REGION | # STNS | BEXT | RH % | TEMPERATURE,C | DEWPOINT,C |
|---|---|---|---|---|---|
| 1 | 5 | 1.18 | 41 | 29.80 | 9.43 |
| 2 | 12 | 1.60 | 42 | 23.83 | 10.13 |
| 3 | 20 | 1.70 | 48 | 25.27 | 11.52 |
| 4 | 14 | 1.84 | 46 | 28.80 | 13.88 |
| 5 | 26 | 1.81 | 56 | 28.52 | 18.86 |
| 6 | 11 | 2.53 | 49 | 29.12 | 16.25 |
| 7 | 16 | 1.71 | 56 | 28.50 | 18.81 |

| REGION | # STNS | BEXT | RH % | TEMPERATURE,C | DEWPOINT,C |
|---|---|---|---|---|---|
| 1 | 5 | 1.36 | 34 | 27.32 | 10.10 |
| 2 | 12 | 1.82 | 40 | 26.38 | 11.84 |
| 3 | 20 | 1.88 | 46 | 25.30 | 12.85 |
| 4 | 14 | 1.78 | 58 | 27.41 | 15.38 |
| 5 | 26 | 1.85 | 65 | 28.75 | 18.66 |
| 6 | 11 | 2.76 | 58 | 29.05 | 18.58 |
| 7 | 16 | 2.28 | 65 | 28.33 | 18.44 |

CAPITA

| REGION | # STNS | BEXT | RH % | TEMPERATURE,C | DEWPOINT,C |
|---|---|---|---|---|---|
| 1 | 5 | 1.81 | 47 | 26.60 | 15.06 |
| 2 | 12 | 2.06 | 51 | 26.52 | 15.45 |
| 3 | 20 | 2.36 | 52 | 28.21 | 15.27 |
| 4 | 14 | 1.69 | 66 | 27.65 | 17.37 |
| 5 | 26 | 2.37 | 56 | 30.11 | 18.31 |
| 6 | 11 | 2.71 | 57 | 28.68 | 18.18 |
| 7 | 18 | 2.12 | 54 | 30.55 | 19.06 |

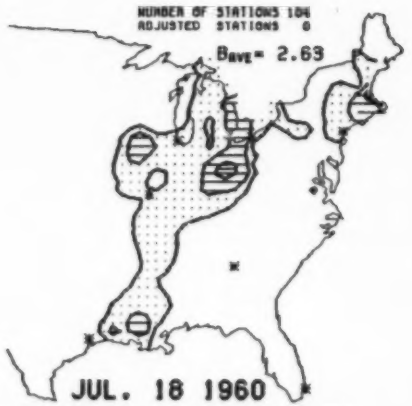


| REGION | # STNS | BEXT | RH % | TEMPERATURE,C | DEWPOINT,C |
|---|---|---|---|---|---|
| 1 | 5 | 3.03 | 68 | 24.21 | 17.33 |
| 2 | 12 | 2.08 | 58 | 28.28 | 16.78 |
| 3 | 20 | 3.71 | 58 | 28.18 | 17.05 |
| 4 | 14 | 1.76 | 61 | 27.81 | 16.58 |
| 5 | 26 | 1.88 | 54 | 29.87 | 18.60 |
| 6 | 11 | 2.88 | 58 | 29.28 | 18.08 |
| 7 | 18 | 1.88 | 68 | 28.62 | 20.02 |

| REGION | # STNS | BEXT | RH % | TEMPERATURE,C | DEWPOINT,C |
|---|---|---|---|---|---|
| 1 | 5 | 3.23 | 76 | 22.98 | 17.06 |
| 2 | 12 | 3.25 | 68 | 27.54 | 18.66 |
| 3 | 20 | 3.00 | 52 | 27.52 | 16.76 |
| 4 | 14 | 1.80 | 65 | 28.06 | 18.43 |
| 5 | 26 | 2.50 | 63 | 29.16 | 21.23 |
| 6 | 11 | 3.51 | 56 | 30.08 | 19.80 |
| 7 | 18 | 1.90 | 66 | 28.28 | 20.36 |

| REGION | # STNS | BEXT | RH % | TEMPERATURE,C | DEWPOINT,C |
|---|---|---|---|---|---|
| 1 | 5 | 1.96 | 95 | 24.77 | 14.06 |
| 2 | 12 | 1.78 | 67 | 25.08 | 13.16 |
| 3 | 20 | 1.85 | 51 | 24.19 | 13.35 |
| 4 | 14 | 1.67 | 65 | 80.61 | 18.36 |
| 5 | 26 | 2.67 | 63 | 31.36 | 20.48 |
| 6 | 11 | 3.58 | 51 | 30.80 | 19.65 |
| 7 | 18 | 1.84 | 62 | 28.58 | 21.08 |

| REGION | # STNS | BEXT | RH % | TEMPERATURE,C | DEWPOINT,C |
|---|---|---|---|---|---|
| 1 | 5 | 1.10 | 35 | 25.10 | 8.55 |
| 2 | 12 | 1.67 | 38 | 24.85 | 8.46 |
| 3 | 20 | 2.02 | 46 | 27.49 | 14.08 |
| 4 | 14 | 1.08 | 47 | 31.50 | 18.21 |
| 5 | 26 | 2.98 | 48 | 30.88 | 18.71 |
| 6 | 11 | 3.08 | 48 | 31.51 | 19.18 |
| 7 | 18 | 1.88 | 64 | 29.37 | 21.88 |

| REGION | # STNS | BEXT | RH % | TEMPERATURE,C | DEWPOINT,C |
|---|---|---|---|---|---|
| 1 | 5 | 1.40 | 48 | 26.32 | 19.21 |
| 2 | 12 | 2.59 | 58 | 27.58 | 16.43 |
| 3 | 20 | 2.82 | 52 | 30.32 | 19.32 |
| 4 | 14 | 1.78 | 61 | 28.08 | 17.58 |
| 5 | 26 | 3.21 | 56 | 30.62 | 20.20 |
| 6 | 11 | 3.41 | 56 | 30.40 | 20.60 |
| 7 | 18 | 1.73 | 56 | 30.08 | 20.75 |

CAPITA

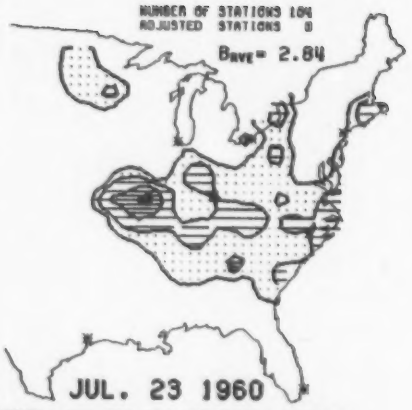


| REGION | # STNS | BEXT | RH % | TEMPERATURE,C | DEWPOINT,C |
|---|---|---|---|---|---|
| 1 | 5 | 2.00 | 62 | 26.21 | 17.00 |
| 2 | 12 | 3.08 | 65 | 28.00 | 18.76 |
| 3 | 20 | 2.50 | 58 | 28.10 | 18.43 |
| 4 | 14 | 2.06 | 69 | 28.75 | 18.98 |
| 5 | 26 | 3.01 | 63 | 31.70 | 20.70 |
| 6 | 11 | 5.53 | 57 | 31.10 | 21.01 |
| 7 | 10 | 1.04 | 66 | 33.11 | 20.00 |

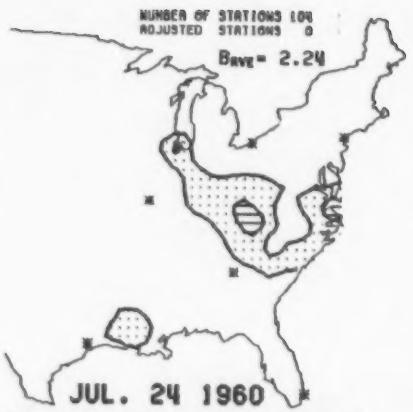


| REGION | # STNS | BEXT | RH % | TEMPERATURE,C | DEWPOINT,C |
|---|---|---|---|---|---|
| 1 | 5 | 1.10 | 48 | 24.32 | 10.00 |
| 2 | 12 | 1.68 | 50 | 25.30 | 11.62 |
| 3 | 20 | 2.45 | 50 | 28.45 | 18.96 |
| 4 | 14 | 1.71 | 64 | 29.20 | 18.49 |
| 5 | 26 | 2.68 | 54 | 30.62 | 21.21 |
| 6 | 11 | 2.85 | 60 | 30.16 | 21.51 |
| 7 | 10 | 1.70 | 66 | 30.60 | 20.62 |

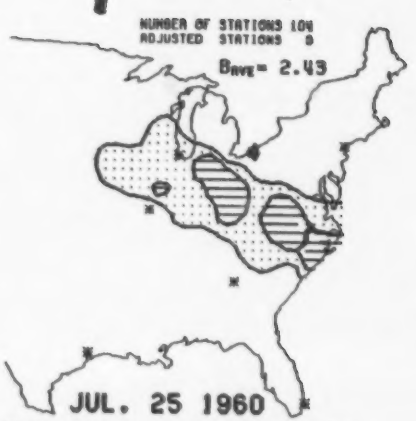


| REGION | # STNS | BEXT | RH % | TEMPERATURE,C | DEWPOINT,C |
|---|---|---|---|---|---|
| 1 | 5 | 1.10 | 48 | 28.33 | 11.66 |
| 2 | 12 | 1.71 | 48 | 27.68 | 12.48 |
| 3 | 20 | 3.38 | 57 | 28.96 | 19.38 |
| 4 | 14 | 1.88 | 66 | 28.20 | 18.62 |
| 5 | 26 | 3.05 | 64 | 30.78 | 21.16 |
| 6 | 11 | 2.82 | 52 | 32.17 | 21.08 |
| 7 | 10 | 1.06 | 66 | 31.31 | 21.38 |

| REGION | # STNS | BEXT | RH % | TEMPERATURE,C | DEWPOINT,C |
|---|---|---|---|---|---|
| 1 | 5 | 1.20 | 41 | 27.80 | 13.30 |
| 2 | 12 | 2.58 | 48 | 28.05 | 15.68 |
| 3 | 20 | 3.50 | 72 | 26.16 | 20.38 |
| 4 | 14 | 1.57 | 46 | 30.15 | 18.42 |
| 5 | 26 | 2.54 | 68 | 30.86 | 21.29 |
| 6 | 11 | 2.65 | 58 | 30.85 | 22.01 |
| 7 | 10 | 1.04 | 67 | 33.04 | 20.69 |

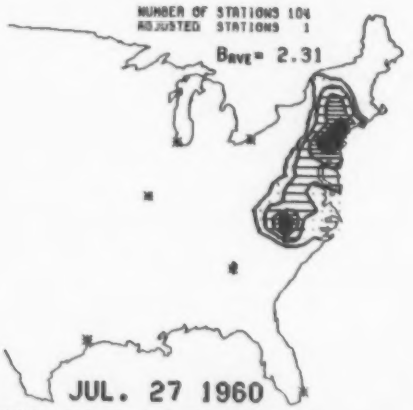


| REGION | # STNS | BEXT | RH % | TEMPERATURE,C | DEWPOINT,C |
|---|---|---|---|---|---|
| 1 | 5 | 1.77 | 68 | 23.43 | 18.99 |
| 2 | 12 | 5.70 | 77 | 23.78 | 19.21 |
| 3 | 20 | 1.88 | 51 | 28.24 | 18.85 |
| 4 | 14 | 1.63 | 45 | 29.04 | 14.87 |
| 5 | 26 | 3.10 | 72 | 28.50 | 22.55 |
| 6 | 11 | 1.56 | 56 | 30.75 | 20.98 |
| 7 | 10 | 1.63 | 64 | 34.34 | 20.06 |

| REGION | # STNS | BEXT | RH % | TEMPERATURE,C | DEWPOINT,C |
|---|---|---|---|---|---|
| 1 | 5 | 1.98 | 56 | 26.77 | 18.77 |
| 2 | 12 | 2.81 | 48 | 28.55 | 16.38 |
| 3 | 20 | 2.08 | 58 | 29.85 | 17.38 |
| 4 | 14 | 1.60 | 47 | 28.18 | 18.26 |
| 5 | 26 | 2.98 | 68 | 28.10 | 21.31 |
| 6 | 11 | 1.08 | 53 | 30.80 | 20.19 |
| 7 | 10 | 1.58 | 47 | 32.56 | 19.23 |

CAPITA

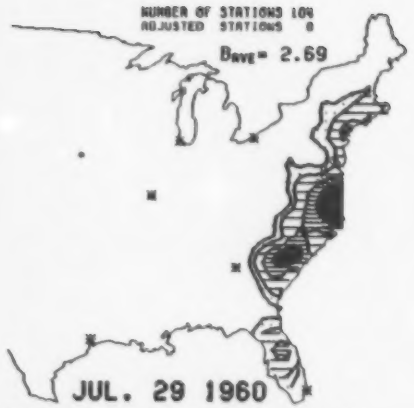


| REGION | # STNS | DEXT | RH % | TEMPERATURE,C | DEWPOINT,C |
|---|---|---|---|---|---|
| 1 | 5 | 9.28 | 59 | 27.59 | 18.06 |
| 2 | 12 | 6.32 | 58 | 28.26 | 17.83 |
| 3 | 20 | 2.02 | 58 | 30.10 | 18.99 |
| 4 | 14 | 1.68 | 64 | 27.37 | 18.28 |
| 5 | 26 | 4.26 | 76 | 26.67 | 20.68 |
| 6 | 11 | 1.96 | 58 | 30.60 | 18.78 |
| 7 | 18 | 1.84 | 46 | 33.88 | 18.76 |

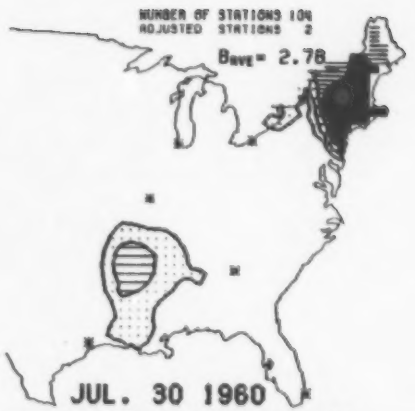


| REGION | # STNS | DEXT | RH % | TEMPERATURE,C | DEWPOINT,C |
|---|---|---|---|---|---|
| 1 | 5 | 9.78 | 58 | 30.77 | 18.94 |
| 2 | 12 | 6.56 | 74 | 23.60 | 18.04 |
| 3 | 20 | 1.84 | 57 | 28.49 | 17.15 |
| 4 | 14 | 1.54 | 42 | 29.26 | 8.32 |
| 5 | 26 | 2.06 | 58 | 30.46 | 18.84 |
| 6 | 11 | 2.00 | 48 | 33.21 | 19.34 |
| 7 | 18 | 1.90 | 44 | 32.16 | 18.84 |

| REGION | # STNS | DEXT | RH % | TEMPERATURE,C | DEWPOINT,C |
|---|---|---|---|---|---|
| 1 | 5 | 1.38 | 42 | 26.80 | 11.33 |
| 2 | 12 | 1.72 | 46 | 26.85 | 12.88 |
| 3 | 20 | 1.57 | 45 | 25.82 | 10.90 |
| 4 | 14 | 1.84 | 36 | 27.68 | 10.61 |
| 5 | 26 | 3.66 | 67 | 28.20 | 21.17 |
| 6 | 11 | 2.22 | 58 | 30.45 | 19.88 |
| 7 | 18 | 1.88 | 60 | 33.80 | 18.88 |

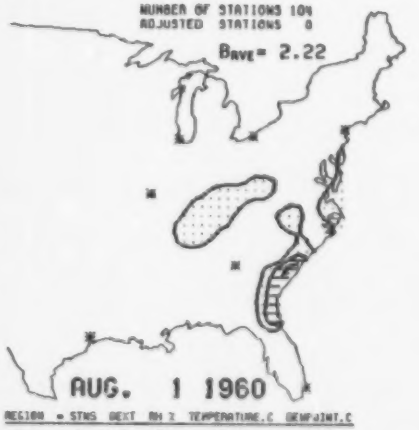


| REGION | # STNS | DEXT | RH % | TEMPERATURE,C | DEWPOINT,C |
|---|---|---|---|---|---|
| 1 | 5 | 1.18 | 57 | 26.21 | 10.55 |
| 2 | 12 | 1.84 | 44 | 26.75 | 13.56 |
| 3 | 20 | 1.07 | 43 | 28.48 | 13.02 |
| 4 | 14 | 1.60 | 48 | 29.00 | 15.19 |
| 5 | 26 | 2.63 | 66 | 29.06 | 21.98 |
| 6 | 11 | 2.08 | 45 | 31.91 | 19.99 |
| 7 | 18 | 1.92 | 58 | 32.39 | 20.38 |

| REGION | # STNS | DEXT | RH % | TEMPERATURE,C | DEWPOINT,C |
|---|---|---|---|---|---|
| 1 | 5 | 2.95 | 55 | 27.39 | 17.77 |
| 2 | 12 | 4.22 | 58 | 27.68 | 18.16 |
| 3 | 20 | 2.08 | 58 | 29.18 | 19.53 |
| 4 | 14 | 1.58 | 48 | 31.18 | 18.88 |
| 5 | 26 | 2.27 | 58 | 31.36 | 21.78 |
| 6 | 11 | 2.28 | 52 | 32.22 | 21.08 |
| 7 | 18 | 2.46 | 56 | 31.58 | 20.75 |

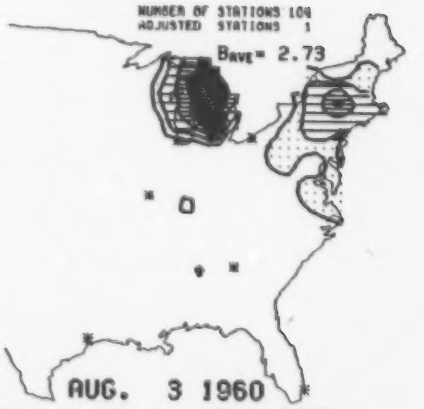


| REGION | # STNS | DEXT | RH % | TEMPERATURE,C | DEWPOINT,C |
|---|---|---|---|---|---|
| 1 | 5 | 3.26 | 58 | 27.85 | 18.94 |
| 2 | 12 | 4.47 | 69 | 27.83 | 20.58 |
| 3 | 20 | 3.23 | 72 | 28.48 | 20.56 |
| 4 | 14 | 1.87 | 52 | 29.28 | 18.28 |
| 5 | 26 | 2.21 | 57 | 31.88 | 22.08 |
| 6 | 11 | 2.21 | 62 | 29.98 | 21.81 |
| 7 | 18 | 1.88 | 52 | 32.58 | 21.08 |



CAPITA

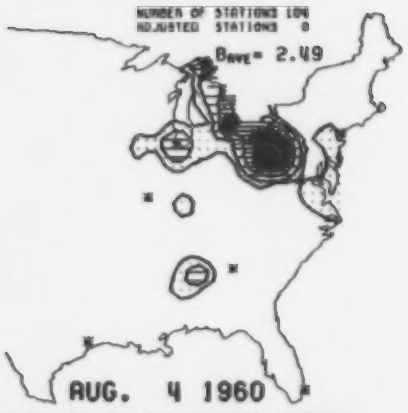


| REGION | STNS | DEXT | RH % | TEMPERATURE,C | DEWPOINT,C |
|---|---|---|---|---|---|
| 1 | 9 | 1.10 | 42 | 21.00 | 0.96 |
| 2 | 12 | 3.76 | 63 | 23.70 | 16.16 |
| 3 | 20 | 4.21 | 74 | 24.32 | 19.30 |
| 4 | 14 | 1.67 | 46 | 20.24 | 16.42 |
| 5 | 26 | 2.10 | 66 | 31.75 | 21.67 |
| 6 | 11 | 2.11 | 66 | 28.24 | 22.08 |
| 7 | 18 | 1.83 | 50 | 32.05 | 20.76 |

| REGION | STNS | DEXT | RH % | TEMPERATURE,C | DEWPOINT,C |
|---|---|---|---|---|---|
| 1 | 9 | 3.22 | 72 | 20.10 | 16.30 |
| 2 | 12 | 5.50 | 60 | 23.00 | 17.26 |
| 3 | 20 | 9.11 | 58 | 25.00 | 18.00 |
| 4 | 14 | 2.20 | 63 | 27.26 | 18.20 |
| 5 | 26 | 2.10 | 61 | 30.07 | 22.40 |
| 6 | 11 | 2.00 | 64 | 29.70 | 22.20 |
| 7 | 18 | 1.50 | 40 | 39.10 | 20.76 |

| REGION | STNS | DEXT | RH % | TEMPERATURE,C | DEWPOINT,C |
|---|---|---|---|---|---|
| 1 | 9 | 1.91 | 40 | 20.77 | 14.10 |
| 2 | 12 | 2.00 | 47 | 28.16 | 19.07 |
| 3 | 20 | 3.37 | 63 | 25.68 | 18.05 |
| 4 | 14 | 1.07 | 62 | 27.40 | 19.40 |
| 5 | 26 | 2.00 | 66 | 30.01 | 22.40 |
| 6 | 11 | 2.12 | 58 | 31.30 | 22.42 |
| 7 | 18 | 1.83 | 40 | 32.04 | 20.00 |

| REGION | STNS | DEXT | RH % | TEMPERATURE,C | DEWPOINT,C |
|---|---|---|---|---|---|
| 1 | 5 | 1.77 | 40 | 26.00 | 13.93 |
| 2 | 12 | 3.03 | 54 | 26.61 | 16.24 |
| 3 | 20 | 3.10 | 60 | 27.91 | 21.46 |
| 4 | 14 | 1.54 | 56 | 25.70 | 15.70 |
| 5 | 26 | 2.25 | 62 | 30.73 | 22.51 |
| 6 | 11 | 2.34 | 61 | 30.70 | 22.21 |
| 7 | 18 | 1.72 | 50 | 32.74 | 20.75 |

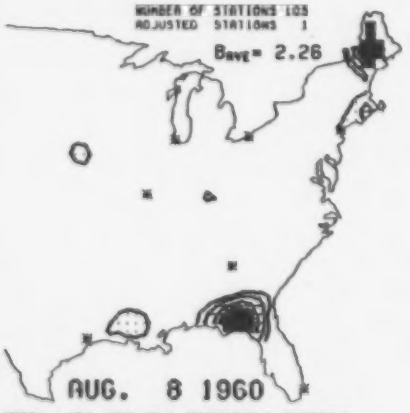


| REGION | STNS | DEXT | RH % | TEMPERATURE,C | DEWPOINT,C |
|---|---|---|---|---|---|
| 1 | 9 | 5.24 | 70 | 25.10 | 18.00 |
| 2 | 12 | 2.12 | 56 | 28.80 | 18.51 |
| 3 | 19 | 1.81 | 57 | 27.39 | 18.00 |
| 4 | 14 | 2.02 | 66 | 23.05 | 15.94 |
| 5 | 26 | 2.33 | 61 | 31.36 | 22.70 |
| 6 | 11 | 2.01 | 58 | 31.97 | 22.16 |
| 7 | 18 | 1.78 | 54 | 31.35 | 20.51 |

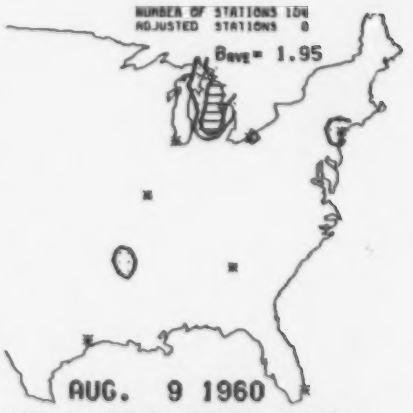


| REGION | STNS | DEXT | RH % | TEMPERATURE,C | DEWPOINT,C |
|---|---|---|---|---|---|
| 1 | 9 | 1.10 | 44 | 22.10 | 0.00 |
| 2 | 12 | 2.25 | 48 | 25.50 | 13.93 |
| 3 | 20 | 2.44 | 60 | 25.00 | 18.91 |
| 4 | 14 | 1.62 | 57 | 22.77 | 13.75 |
| 5 | 26 | 1.70 | 57 | 31.24 | 21.61 |
| 6 | 11 | 1.73 | 61 | 30.65 | 22.38 |
| 7 | 18 | 1.75 | 57 | 30.70 | 20.03 |

CAPITA

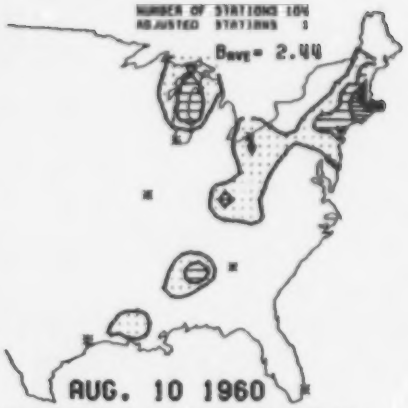


| REGION | STNS | BEXT | RH % | TEMPERATURE,C | DEWPOINT,C |
|---|---|---|---|---|---|
| 1 | 5 | 3.30 | 80 | 17.44 | 13.00 |
| 2 | 12 | 3.20 | 71 | 24.06 | 18.46 |
| 3 | 20 | 2.53 | 68 | 22.13 | 18.02 |
| 4 | 14 | 1.80 | 48 | 24.62 | 11.00 |
| 5 | 26 | 1.86 | 58 | 21.50 | 22.17 |
| 6 | 11 | 3.07 | 74 | 20.01 | 21.00 |
| 7 | 16 | 1.06 | 70 | 20.00 | 20.55 |

| REGION | STNS | BEXT | RH % | TEMPERATURE,C | DEWPOINT,C |
|---|---|---|---|---|---|
| 1 | 5 | 3.70 | 80 | 20.00 | 11.06 |
| 2 | 12 | 2.77 | 56 | 23.56 | 14.02 |
| 3 | 20 | 2.08 | 54 | 23.32 | 15.41 |
| 4 | 14 | 1.00 | 41 | 27.10 | 11.00 |
| 5 | 26 | 2.61 | 64 | 20.70 | 21.21 |
| 6 | 11 | 2.06 | 66 | 20.20 | 19.33 |
| 7 | 16 | 2.00 | 62 | 27.14 | 10.04 |

| REGION | STNS | BEXT | RH % | TEMPERATURE,C | DEWPOINT,C |
|---|---|---|---|---|---|
| 1 | 5 | 2.97 | 40 | 25.00 | 19.00 |
| 2 | 12 | 3.04 | 54 | 25.10 | 14.04 |
| 3 | 20 | 2.40 | 51 | 25.27 | 14.30 |
| 4 | 14 | 1.70 | 40 | 20.04 | 12.06 |
| 5 | 26 | 3.10 | 60 | 20.40 | 21.01 |
| 6 | 11 | 3.50 | 73 | 25.24 | 18.04 |
| 7 | 16 | 2.00 | 66 | 27.42 | 10.00 |

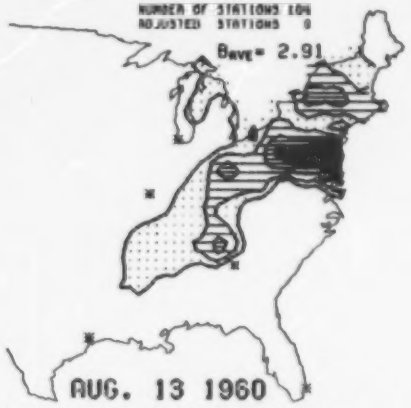


| REGION | STNS | BEXT | RH % | TEMPERATURE,C | DEWPOINT,C |
|---|---|---|---|---|---|
| 1 | 5 | 3.67 | 50 | 25.55 | 18.55 |
| 2 | 12 | 5.32 | 63 | 24.39 | 16.04 |
| 3 | 20 | 2.85 | 49 | 28.77 | 15.16 |
| 4 | 14 | 1.65 | 47 | 26.02 | 14.00 |
| 5 | 26 | 2.07 | 64 | 20.61 | 21.60 |
| 6 | 11 | 3.30 | 64 | 27.82 | 20.14 |
| 7 | 16 | 1.83 | 53 | 28.12 | 10.00 |

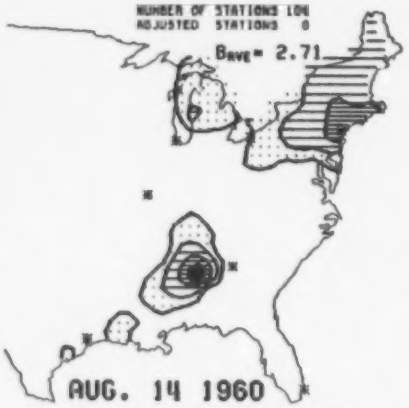


| REGION | STNS | BEXT | RH % | TEMPERATURE,C | DEWPOINT,C |
|---|---|---|---|---|---|
| 1 | 5 | 5.40 | 50 | 28.77 | 18.10 |
| 2 | 12 | 5.24 | 67 | 25.55 | 18.03 |
| 3 | 20 | 2.62 | 64 | 25.13 | 17.30 |
| 4 | 14 | 1.57 | 40 | 29.00 | 11.02 |
| 5 | 26 | 1.06 | 63 | 30.00 | 22.00 |
| 6 | 11 | 3.11 | 62 | 28.30 | 20.19 |
| 7 | 16 | 2.00 | 61 | 28.36 | 10.97 |

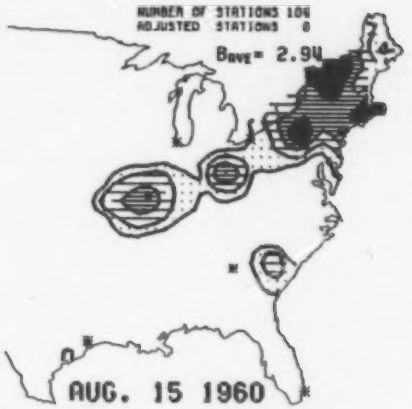


| REGION | STNS | BEXT | RH % | TEMPERATURE,C | DEWPOINT,C |
|---|---|---|---|---|---|
| 1 | 5 | 7.15 | 67 | 29.90 | 17.10 |
| 2 | 12 | 6.50 | 74 | 24.57 | 19.40 |
| 3 | 20 | 2.75 | 67 | 22.27 | 15.02 |
| 4 | 14 | 2.06 | 61 | 26.43 | 19.00 |
| 5 | 26 | 2.13 | 66 | 20.40 | 21.76 |
| 6 | 11 | 1.95 | 54 | 30.29 | 20.04 |
| 7 | 16 | 1.86 | 63 | 20.01 | 20.06 |

CAPITA

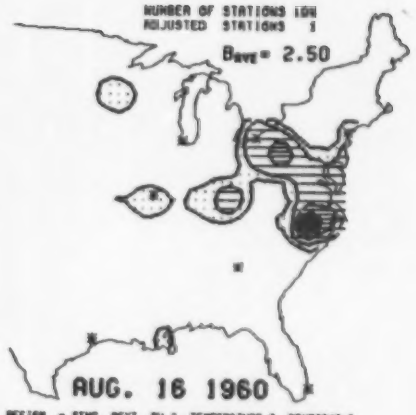


| REGION | STNS | BEXT | RH % | TEMPERATURE,C | DEWPOINT,C |
|---|---|---|---|---|---|
| 1 | 5 | 1.20 | 52 | 22.00 | 12.40 |
| 2 | 12 | 3.01 | 61 | 23.42 | 15.31 |
| 3 | 20 | 2.59 | 50 | 24.35 | 15.40 |
| 4 | 14 | 2.21 | 57 | 27.05 | 18.40 |
| 5 | 26 | 2.82 | 63 | 28.52 | 21.36 |
| 6 | 11 | 2.47 | 53 | 30.60 | 19.00 |
| 7 | 18 | 1.75 | 63 | 28.28 | 21.88 |

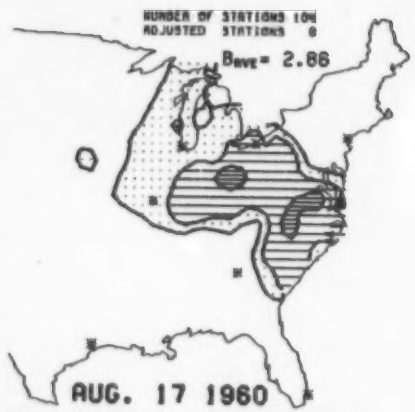


| REGION | STNS | BEXT | RH % | TEMPERATURE,C | DEWPOINT,C |
|---|---|---|---|---|---|
| 1 | 5 | 1.18 | 50 | 26.46 | 9.77 |
| 2 | 12 | 2.07 | 48 | 26.06 | 14.11 |
| 3 | 20 | 4.20 | 55 | 27.60 | 17.57 |
| 4 | 14 | 2.18 | 66 | 25.11 | 17.01 |
| 5 | 26 | 3.40 | 61 | 28.52 | 20.00 |
| 6 | 11 | 2.41 | 55 | 30.85 | 20.05 |
| 7 | 18 | 1.71 | 50 | 30.72 | 21.66 |

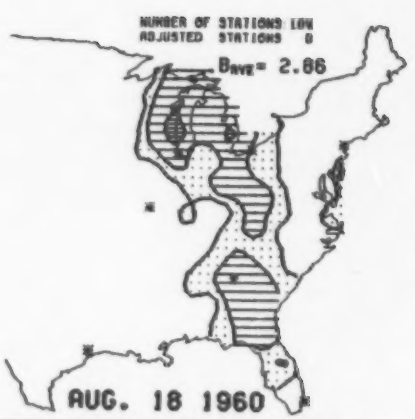


| REGION | STNS | BEXT | RH % | TEMPERATURE,C | DEWPOINT,C |
|---|---|---|---|---|---|
| 1 | 5 | 1.10 | 50 | 26.60 | 11.80 |
| 2 | 12 | 2.21 | 48 | 26.61 | 18.74 |
| 3 | 20 | 4.20 | 53 | 29.35 | 18.40 |
| 4 | 14 | 1.80 | 62 | 29.40 | 15.20 |
| 5 | 26 | 3.30 | 64 | 28.52 | 18.11 |
| 6 | 11 | 2.75 | 58 | 30.28 | 20.55 |
| 7 | 18 | 1.74 | 63 | 28.38 | 20.44 |

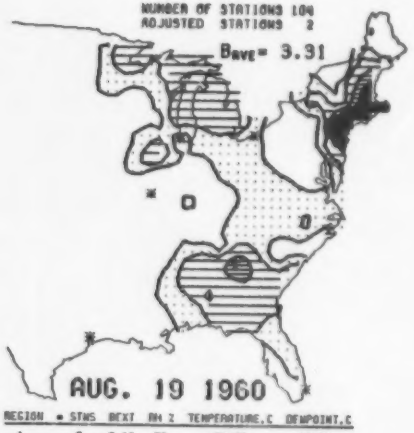


| REGION | STNS | BEXT | RH % | TEMPERATURE,C | DEWPOINT,C |
|---|---|---|---|---|---|
| 1 | 5 | 6.12 | 72 | 24.77 | 18.21 |
| 2 | 12 | 5.36 | 73 | 22.81 | 17.35 |
| 3 | 20 | 3.66 | 61 | 27.45 | 19.02 |
| 4 | 14 | 1.90 | 50 | 23.68 | 14.36 |
| 5 | 26 | 3.61 | 52 | 28.71 | 18.11 |
| 6 | 11 | 3.18 | 73 | 26.66 | 21.35 |
| 7 | 18 | 1.68 | 60 | 30.17 | 21.45 |

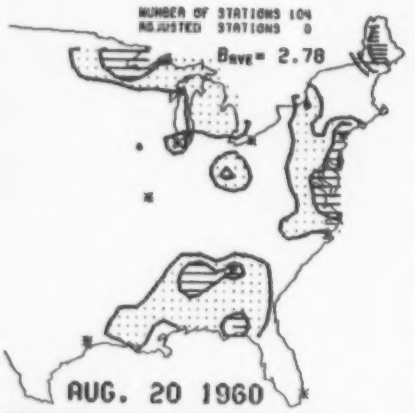


| REGION | STNS | BEXT | RH % | TEMPERATURE,C | DEWPOINT,C |
|---|---|---|---|---|---|
| 1 | 5 | 2.90 | 67 | 25.32 | 18.55 |
| 2 | 12 | 3.70 | 65 | 26.06 | 19.07 |
| 3 | 20 | 2.79 | 68 | 25.57 | 19.10 |
| 4 | 14 | 2.01 | 57 | 25.06 | 15.70 |
| 5 | 26 | 2.90 | 56 | 30.44 | 20.57 |
| 6 | 11 | 2.53 | 63 | 29.80 | 21.31 |
| 7 | 18 | 1.71 | 58 | 31.40 | 21.03 |

| REGION | STNS | BEXT | RH % | TEMPERATURE,C | DEWPOINT,C |
|---|---|---|---|---|---|
| 1 | 5 | 4.04 | 67 | 26.66 | 19.99 |
| 2 | 12 | 2.90 | 62 | 28.00 | 19.90 |
| 3 | 20 | 2.07 | 73 | 24.10 | 18.80 |
| 4 | 14 | 1.94 | 52 | 29.05 | 18.93 |
| 5 | 26 | 2.42 | 55 | 31.20 | 21.10 |
| 6 | 11 | 1.99 | 68 | 28.17 | 21.61 |
| 7 | 18 | 1.84 | 67 | 28.88 | 21.97 |

CAPITA

| REGION | # STNS | BEXT | RH % | TEMPERATURE,C | DEWPOINT,C |
|---|---|---|---|---|---|
| 1 | 8 | 1.00 | 67 | 27.77 | 18.66 |
| 2 | 12 | 2.07 | 66 | 26.81 | 18.53 |
| 3 | 20 | 2.05 | 81 | 28.41 | 18.41 |
| 4 | 14 | 1.83 | 48 | 30.76 | 17.06 |
| 5 | 26 | 3.12 | 72 | 28.63 | 22.80 |
| 6 | 11 | 3.26 | 78 | 25.85 | 21.91 |
| 7 | 18 | 1.00 | 66 | 30.00 | 22.26 |

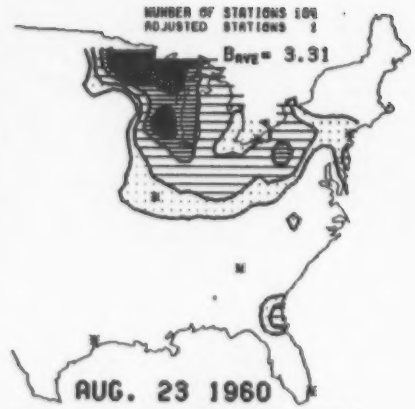


| REGION | # STNS | BEXT | RH % | TEMPERATURE,C | DEWPOINT,C |
|---|---|---|---|---|---|
| 1 | 8 | 1.00 | 67 | 28.77 | 17.32 |
| 2 | 12 | 4.07 | 64 | 25.81 | 17.66 |
| 3 | 20 | 5.00 | 84 | 28.18 | 18.00 |
| 4 | 14 | 2.77 | 58 | 27.47 | 17.77 |
| 5 | 26 | 2.27 | 67 | 30.00 | 21.34 |
| 6 | 11 | 2.45 | 62 | 28.27 | 20.24 |
| 7 | 18 | 1.04 | 56 | 31.79 | 22.60 |

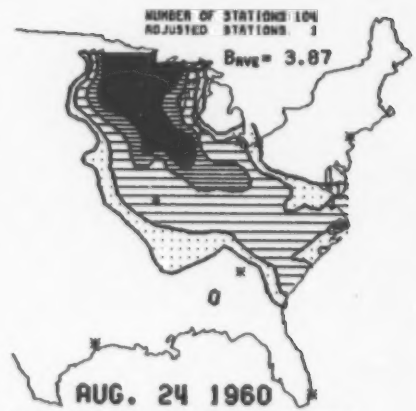


| REGION | # STNS | BEXT | RH % | TEMPERATURE,C | DEWPOINT,C |
|---|---|---|---|---|---|
| 1 | 8 | 1.10 | 48 | 23.94 | 8.82 |
| 2 | 12 | 1.56 | 47 | 22.86 | 11.06 |
| 3 | 20 | 5.05 | 83 | 25.07 | 17.48 |
| 4 | 14 | 4.20 | 67 | 26.23 | 18.17 |
| 5 | 26 | 3.10 | 60 | 28.05 | 20.01 |
| 6 | 11 | 5.07 | 55 | 25.49 | 19.48 |
| 7 | 18 | 1.00 | 60 | 31.21 | 22.00 |

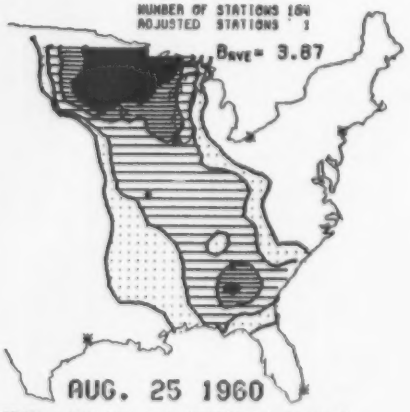


| REGION | # STNS | BEXT | RH % | TEMPERATURE,C | DEWPOINT,C |
|---|---|---|---|---|---|
| 1 | 8 | 1.10 | 39 | 21.80 | 7.21 |
| 2 | 12 | 1.62 | 46 | 22.90 | 9.98 |
| 3 | 20 | 3.91 | 52 | 26.53 | 15.59 |
| 4 | 14 | 4.00 | 67 | 25.58 | 17.80 |
| 5 | 26 | 3.13 | 63 | 26.21 | 18.47 |
| 6 | 11 | 4.26 | 56 | 28.83 | 19.84 |
| 7 | 18 | 1.02 | 53 | 32.48 | 21.48 |

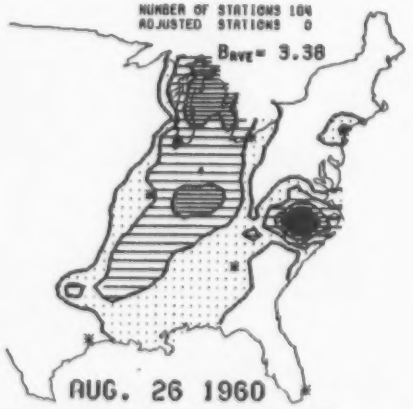


| REGION | # STNS | BEXT | RH % | TEMPERATURE,C | DEWPOINT,C |
|---|---|---|---|---|---|
| 1 | 8 | 1.43 | 41 | 24.77 | 10.33 |
| 2 | 12 | 2.78 | 48 | 25.45 | 13.83 |
| 3 | 20 | 4.65 | 59 | 28.58 | 19.57 |
| 4 | 14 | 1.67 | 52 | 23.44 | 12.77 |
| 5 | 26 | 3.26 | 70 | 25.98 | 18.76 |
| 6 | 11 | 4.27 | 59 | 28.12 | 18.44 |
| 7 | 18 | 2.19 | 63 | 29.67 | 21.62 |

| REGION | # STNS | BEXT | RH % | TEMPERATURE,C | DEWPOINT,C |
|---|---|---|---|---|---|
| 1 | 8 | 3.42 | 48 | 29.21 | 17.68 |
| 2 | 12 | 4.20 | 50 | 28.51 | 18.54 |
| 3 | 20 | 4.81 | 55 | 28.44 | 18.55 |
| 4 | 14 | 1.77 | 64 | 28.02 | 18.31 |
| 5 | 26 | 2.50 | 64 | 28.82 | 21.32 |
| 6 | 11 | 3.19 | 60 | 28.53 | 20.14 |
| 7 | 18 | 1.66 | 61 | 30.00 | 21.73 |

CAPITA

| REGION | # STNS | BEXT | RH % | TEMPERATURE,C | DEWPOINT,C |
|---|---|---|---|---|---|
| 1 | 5 | 1.25 | 55 | 28.32 | 10.90 |
| 2 | 12 | 3.53 | 46 | 28.53 | 15.73 |
| 3 | 20 | 3.12 | 58 | 29.55 | 20.08 |
| 4 | 14 | 2.81 | 64 | 29.80 | 19.62 |
| 5 | 26 | 2.64 | 54 | 31.30 | 21.00 |
| 6 | 11 | 2.11 | 58 | 29.48 | 20.08 |
| 7 | 10 | 1.77 | 61 | 29.66 | 21.34 |

| REGION | # STNS | BEXT | RH % | TEMPERATURE,C | DEWPOINT,C |
|---|---|---|---|---|---|
| 1 | 5 | 5.00 | 91 | 23.00 | 20.43 |
| 2 | 12 | 4.38 | 66 | 31.15 | 21.47 |
| 3 | 20 | 2.38 | 67 | 28.77 | 20.05 |
| 4 | 14 | 1.60 | 66 | 24.67 | 18.00 |
| 5 | 26 | 2.01 | 67 | 31.69 | 21.06 |
| 6 | 11 | 1.62 | 54 | 30.95 | 20.19 |
| 7 | 10 | 1.60 | 62 | 28.78 | 21.55 |

| REGION | # STNS | BEXT | RH % | TEMPERATURE,C | DEWPOINT,C |
|---|---|---|---|---|---|
| 1 | 5 | 2.18 | 53 | 28.48 | 15.77 |
| 2 | 12 | 3.56 | 58 | 28.78 | 18.85 |
| 3 | 20 | 3.40 | 65 | 27.52 | 20.21 |
| 4 | 14 | 1.73 | 60 | 28.72 | 18.00 |
| 5 | 26 | 2.38 | 58 | 31.45 | 22.08 |
| 6 | 11 | 1.62 | 52 | 31.10 | 20.19 |
| 7 | 10 | 1.87 | 58 | 30.44 | 21.24 |

| REGION | # STNS | BEXT | RH % | TEMPERATURE,C | DEWPOINT,C |
|---|---|---|---|---|---|
| 1 | 5 | 2.12 | 52 | 25.55 | 14.48 |
| 2 | 12 | 5.62 | 67 | 26.06 | 18.60 |
| 3 | 20 | 2.37 | 58 | 30.30 | 20.48 |
| 4 | 14 | 1.60 | 53 | 30.19 | 19.04 |
| 5 | 26 | 2.16 | 63 | 29.86 | 22.15 |
| 6 | 11 | 2.05 | 53 | 31.31 | 20.65 |
| 7 | 10 | 1.87 | 53 | 30.83 | 20.37 |

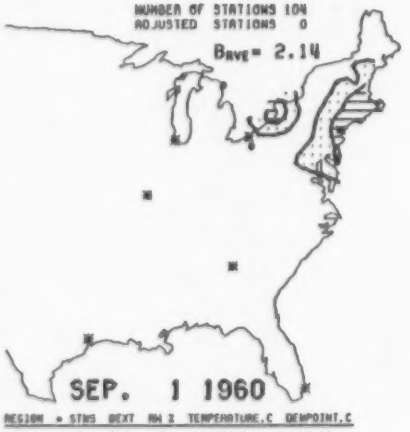


| REGION | # STNS | BEXT | RH % | TEMPERATURE,C | DEWPOINT,C |
|---|---|---|---|---|---|
| 1 | 5 | 3.07 | 88 | 28.10 | 18.32 |
| 2 | 12 | 3.76 | 56 | 28.62 | 19.96 |
| 3 | 20 | 2.11 | 54 | 31.99 | 21.55 |
| 4 | 14 | 1.03 | 56 | 29.90 | 19.30 |
| 5 | 26 | 1.97 | 61 | 29.88 | 21.68 |
| 6 | 11 | 2.03 | 53 | 31.15 | 20.85 |
| 7 | 10 | 1.73 | 58 | 31.69 | 19.82 |

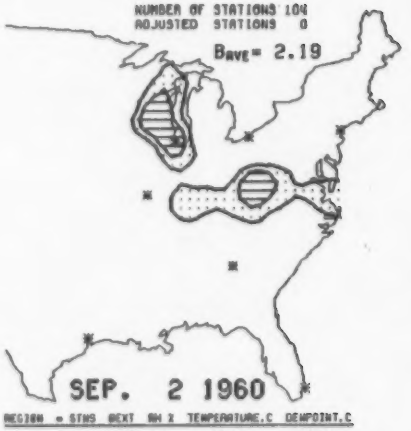


| REGION | # STNS | BEXT | RH % | TEMPERATURE,C | DEWPOINT,C |
|---|---|---|---|---|---|
| 1 | 5 | 1.10 | 37 | 22.21 | 9.77 |
| 2 | 12 | 1.71 | 48 | 26.13 | 10.36 |
| 3 | 20 | 2.71 | 56 | 29.13 | 19.48 |
| 4 | 14 | 1.86 | 49 | 31.28 | 18.00 |
| 5 | 26 | 2.20 | 61 | 29.38 | 21.00 |
| 6 | 11 | 2.48 | 58 | 30.95 | 20.60 |
| 7 | 10 | 1.76 | 62 | 31.31 | 20.03 |

CAPITA

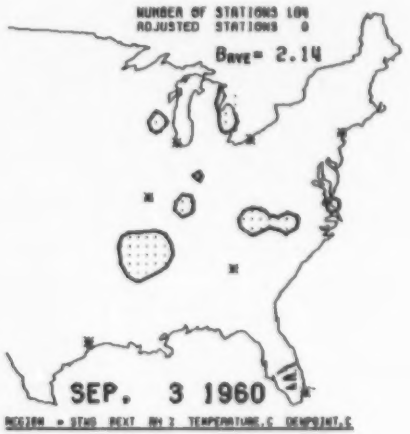


| REGION | STNS | DEXT | RH % | TEMPERATURE,C | DEWPOINT,C |
|---|---|---|---|---|---|
| 1 | 5 | 1.10 | 38 | 20.80 | 5.33 |
| 2 | 12 | 1.63 | 41 | 21.15 | 7.40 |
| 3 | 20 | 2.31 | 48 | 20.77 | 17.07 |
| 4 | 14 | 1.68 | 47 | 31.70 | 10.84 |
| 5 | 26 | 2.50 | 60 | 27.64 | 18.11 |
| 6 | 11 | 2.54 | 50 | 31.71 | 20.08 |
| 7 | 18 | 1.88 | 51 | 31.90 | 18.76 |

| REGION | STNS | DEXT | RH % | TEMPERATURE,C | DEWPOINT,C |
|---|---|---|---|---|---|
| 1 | 5 | 3.86 | 63 | 18.10 | 13.21 |
| 2 | 12 | 2.86 | 70 | 22.77 | 16.84 |
| 3 | 20 | 2.31 | 49 | 31.38 | 18.18 |
| 4 | 14 | 1.52 | 53 | 30.47 | 18.00 |
| 5 | 26 | 2.50 | 58 | 20.39 | 18.20 |
| 6 | 11 | 2.61 | 48 | 31.91 | 18.53 |
| 7 | 18 | 2.11 | 60 | 31.14 | 18.23 |

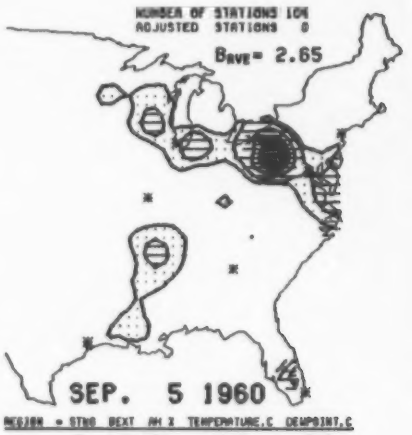


| REGION | STNS | DEXT | RH % | TEMPERATURE,C | DEWPOINT,C |
|---|---|---|---|---|---|
| 1 | 5 | 1.10 | 42 | 21.39 | 7.77 |
| 2 | 12 | 3.06 | 55 | 24.16 | 14.58 |
| 3 | 20 | 3.47 | 60 | 28.08 | 19.13 |
| 4 | 14 | 1.88 | 48 | 30.38 | 18.78 |
| 5 | 26 | 2.80 | 58 | 20.56 | 20.31 |
| 6 | 11 | 2.89 | 45 | 32.62 | 19.13 |
| 7 | 18 | 1.81 | 48 | 31.63 | 18.29 |

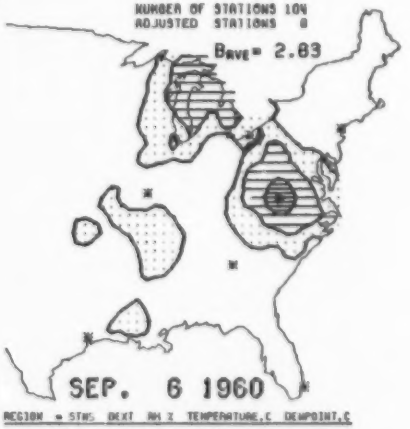


| REGION | STNS | DEXT | RH % | TEMPERATURE,C | DEWPOINT,C |
|---|---|---|---|---|---|
| 1 | 5 | 1.10 | 59 | 21.60 | 8.60 |
| 2 | 12 | 2.13 | 43 | 25.04 | 11.52 |
| 3 | 20 | 3.23 | 48 | 30.27 | 18.35 |
| 4 | 14 | 1.07 | 43 | 30.86 | 15.66 |
| 5 | 26 | 3.06 | 58 | 20.56 | 20.50 |
| 6 | 11 | 2.50 | 45 | 33.28 | 19.76 |
| 7 | 18 | 2.21 | 48 | 31.45 | 18.26 |

| REGION | STNS | DEXT | RH % | TEMPERATURE,C | DEWPOINT,C |
|---|---|---|---|---|---|
| 1 | 5 | 1.58 | 44 | 27.77 | 14.55 |
| 2 | 12 | 3.07 | 58 | 20.23 | 16.84 |
| 3 | 20 | 3.93 | 45 | 32.22 | 18.85 |
| 4 | 14 | 1.77 | 48 | 20.72 | 15.70 |
| 5 | 26 | 2.30 | 61 | 20.41 | 20.16 |
| 6 | 11 | 3.13 | 47 | 32.77 | 20.04 |
| 7 | 18 | 2.05 | 53 | 30.51 | 19.78 |

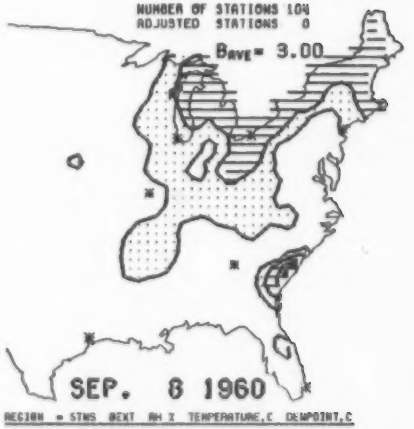


| REGION | STNS | DEXT | RH % | TEMPERATURE,C | DEWPOINT,C |
|---|---|---|---|---|---|
| 1 | 5 | 4.35 | 48 | 31.69 | 18.10 |
| 2 | 12 | 3.20 | 52 | 20.97 | 18.18 |
| 3 | 20 | 4.00 | 47 | 32.30 | 19.40 |
| 4 | 14 | 1.96 | 66 | 21.62 | 14.51 |
| 5 | 26 | 2.70 | 65 | 20.49 | 21.26 |
| 6 | 11 | 3.01 | 55 | 30.80 | 20.70 |
| 7 | 18 | 1.82 | 53 | 30.51 | 18.61 |

CAPITA

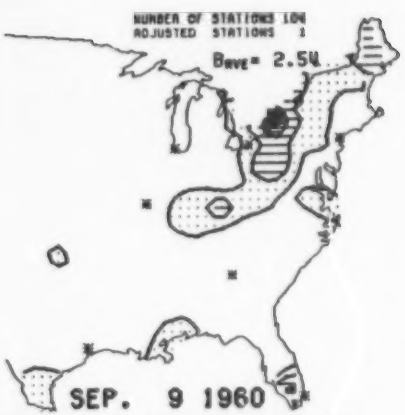


| REGION | # STNS | BEXT | RH % | TEMPERATURE,C | DEWPOINT,C |
|---|---|---|---|---|---|
| 1 | 6 | 3.44 | 51 | 28.82 | [illegible].10 |
| 2 | 12 | 3.02 | 66 | 27.56 | 20.56 |
| 3 | 20 | 2.24 | 58 | 23.71 | 15.07 |
| 4 | 14 | 1.67 | 48 | 18.78 | 8.08 |
| 5 | 26 | 2.03 | 60 | 30.16 | 21.67 |
| 6 | 11 | 2.62 | 67 | 27.72 | 20.75 |
| 7 | 16 | 2.53 | 61 | 28.74 | 18.66 |

| REGION | # STNS | BEXT | RH % | TEMPERATURE,C | DEWPOINT,C |
|---|---|---|---|---|---|
| 1 | 6 | 1.10 | 93 | 24.44 | 7.11 |
| 2 | 12 | 1.78 | 46 | 23.88 | 10.83 |
| 3 | 20 | 1.77 | 48 | 20.30 | 9.07 |
| 4 | 14 | 1.54 | 60 | 20.08 | 6.21 |
| 5 | 26 | 2.53 | 67 | 30.47 | 21.42 |
| 6 | 11 | 4.06 | 88 | 25.90 | 18.33 |
| 7 | 16 | 1.94 | 68 | 24.88 | 17.14 |

| REGION | # STNS | BEXT | RH % | TEMPERATURE,C | DEWPOINT,C |
|---|---|---|---|---|---|
| 1 | 6 | 2.11 | 78 | 16.88 | 11.00 |
| 2 | 12 | 6.00 | 66 | 16.75 | 10.36 |
| 3 | 20 | 1.75 | 47 | 22.25 | 9.85 |
| 4 | 14 | 1.04 | 47 | 20.71 | 8.80 |
| 5 | 26 | 6.10 | 77 | 26.59 | 22.06 |
| 6 | 11 | 3.51 | 73 | 23.55 | 18.43 |
| 7 | 16 | 1.82 | 67 | 28.80 | 16.02 |

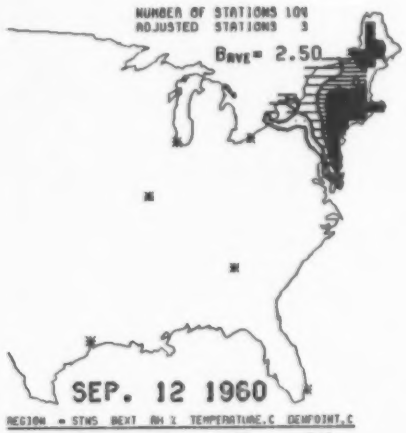


| REGION | # STNS | BEXT | RH % | TEMPERATURE,C | DEWPOINT,C |
|---|---|---|---|---|---|
| 1 | 6 | 10.46 | 88 | 15.77 | 13.16 |
| 2 | 12 | 8.08 | 91 | 16.61 | 15.13 |
| 3 | 20 | 1.73 | 55 | 19.76 | 10.35 |
| 4 | 14 | 1.04 | 45 | 18.80 | 5.80 |
| 5 | 26 | 1.73 | 62 | 26.67 | 18.58 |
| 6 | 11 | 1.08 | 43 | 25.16 | 11.98 |
| 7 | 16 | 1.68 | 37 | 27.49 | 11.34 |

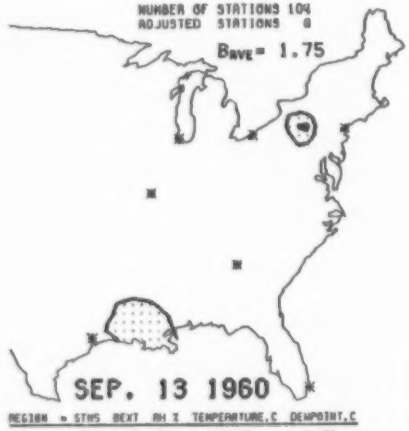


| REGION | # STNS | BEXT | RH % | TEMPERATURE,C | DEWPOINT,C |
|---|---|---|---|---|---|
| 1 | 6 | 1.88 | 98 | 22.88 | 11.08 |
| 2 | 12 | 2.35 | 63 | 19.34 | 11.84 |
| 3 | 20 | 1.57 | 49 | 18.32 | 7.18 |
| 4 | 14 | 1.54 | 46 | 19.47 | 7.08 |
| 5 | 26 | 1.77 | 48 | 26.84 | 14.60 |
| 6 | 11 | 1.48 | 40 | 23.58 | 9.78 |
| 7 | 16 | 1.77 | 33 | 20.16 | 10.72 |

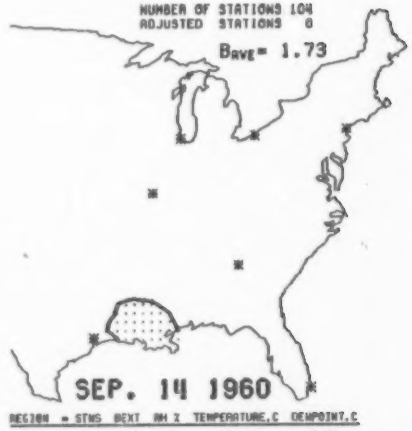


| REGION | # STNS | BEXT | RH % | TEMPERATURE,C | DEWPOINT,C |
|---|---|---|---|---|---|
| 1 | 6 | 1.38 | 41 | 19.10 | 5.44 |
| 2 | 12 | 1.62 | 42 | 18.20 | 5.06 |
| 3 | 20 | 1.08 | 41 | 21.71 | 7.57 |
| 4 | 14 | 1.08 | 47 | 21.04 | 8.16 |
| 5 | 26 | 1.78 | 46 | 26.88 | 12.40 |
| 6 | 11 | 1.54 | 45 | 23.53 | 10.85 |
| 7 | 16 | 1.62 | 34 | 30.41 | 13.08 |

CAPITA

| REGION | # STNS | BEXT | RH % | TEMPERATURE,C | DEWPOINT,C |
|---|---|---|---|---|---|
| 1 | 5 | 1.40 | 48 | 20.77 | 7.36 |
| 2 | 12 | 2.10 | 48 | 22.31 | 10.86 |
| 3 | 20 | 3.00 | 84 | 21.46 | 16.07 |
| 4 | 14 | 1.77 | 66 | 22.60 | 11.67 |
| 5 | 26 | 2.29 | 81 | 25.76 | 17.52 |
| 6 | 11 | 1.80 | 57 | 25.35 | 16.00 |
| 7 | 18 | 1.80 | 42 | 30.31 | 16.00 |

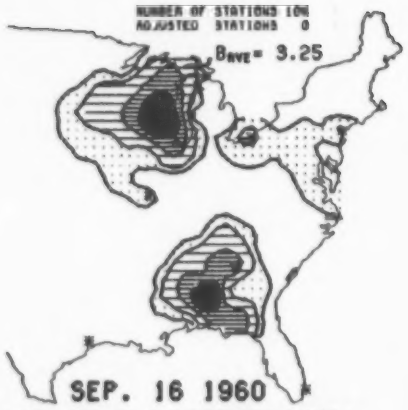


| REGION | # STNS | BEXT | RH % | TEMPERATURE,C | DEWPOINT,C |
|---|---|---|---|---|---|
| 1 | 5 | 1.20 | 48 | 17.10 | 8.48 |
| 2 | 12 | 2.05 | 54 | 21.80 | 12.07 |
| 3 | 20 | 4.20 | 83 | 23.07 | 15.10 |
| 4 | 14 | 2.60 | 69 | 22.91 | 14.00 |
| 5 | 26 | 2.80 | 81 | 26.80 | 18.56 |
| 6 | 11 | 4.36 | 71 | 24.48 | 18.27 |
| 7 | 18 | 1.73 | 47 | 29.78 | 17.04 |

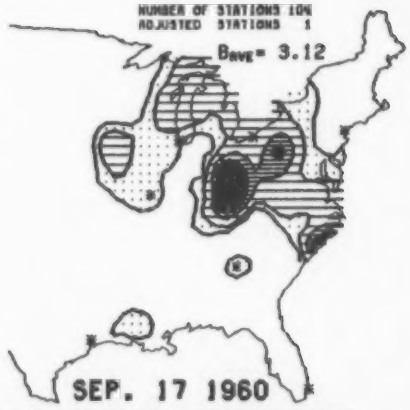


| REGION | # STNS | BEXT | RH % | TEMPERATURE,C | DEWPOINT,C |
|---|---|---|---|---|---|
| 1 | 5 | 1.36 | 48 | 17.00 | 8.77 |
| 2 | 12 | 3.32 | 61 | 19.04 | 12.07 |
| 3 | 20 | 4.04 | 78 | 22.57 | 18.77 |
| 4 | 14 | 2.00 | 66 | 17.00 | 10.31 |
| 5 | 26 | 3.20 | 68 | 26.14 | 18.56 |
| 6 | 11 | 3.41 | 77 | 23.22 | 18.73 |
| 7 | 18 | 1.00 | 48 | 30.60 | 17.00 |

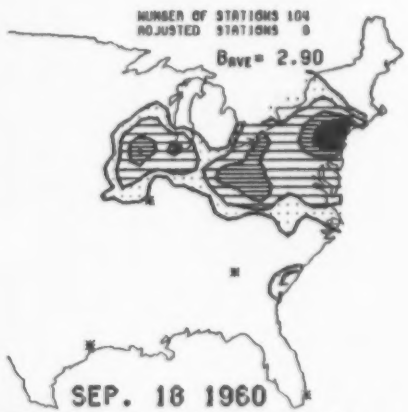


| REGION | # STNS | BEXT | RH % | TEMPERATURE,C | DEWPOINT,C |
|---|---|---|---|---|---|
| 1 | 5 | 1.00 | 84 | 20.96 | 19.32 |
| 2 | 12 | 6.78 | 84 | 18.83 | 16.01 |
| 3 | 20 | 4.42 | 69 | 21.21 | 15.29 |
| 4 | 14 | 1.00 | 67 | 19.12 | 12.53 |
| 5 | 26 | 2.97 | 67 | 27.41 | 20.57 |
| 6 | 11 | 1.97 | 84 | 25.40 | 17.97 |
| 7 | 18 | 1.65 | 46 | 31.07 | 17.01 |

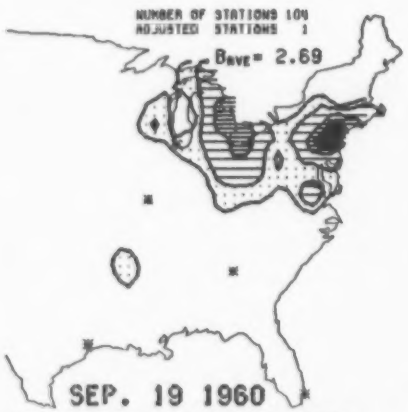


| REGION | # STNS | BEXT | RH % | TEMPERATURE,C | DEWPOINT,C |
|---|---|---|---|---|---|
| 1 | 5 | 2.25 | 85 | 15.80 | 8.80 |
| 2 | 12 | 5.36 | 81 | 20.13 | 16.61 |
| 3 | 20 | 4.04 | 77 | 19.90 | 15.74 |
| 4 | 14 | 1.66 | 85 | 20.47 | 9.71 |
| 5 | 26 | 2.36 | 85 | 28.20 | 20.80 |
| 6 | 11 | 2.21 | 59 | 27.77 | 19.03 |
| 7 | 18 | 1.82 | 44 | 31.60 | 17.06 |

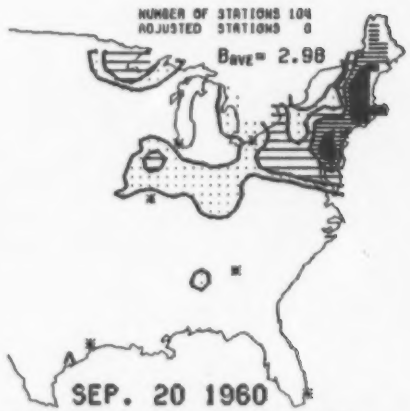


| REGION | # STNS | BEXT | RH % | TEMPERATURE,C | DEWPOINT,C |
|---|---|---|---|---|---|
| 1 | 5 | 0.40 | 90 | 13.85 | 11.08 |
| 2 | 12 | 4.03 | 78 | 19.57 | 15.78 |
| 3 | 20 | 3.02 | 78 | 17.99 | 13.74 |
| 4 | 14 | 2.00 | 82 | 24.49 | 12.25 |
| 5 | 26 | 2.48 | 57 | 29.62 | 19.02 |
| 6 | 11 | 2.58 | 58 | 27.77 | 18.15 |
| 7 | 18 | 1.08 | 48 | 31.07 | 17.08 |



CAPITA

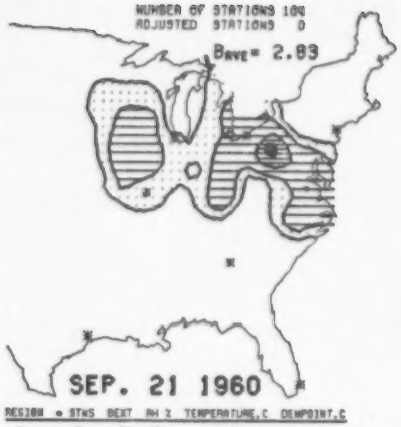


| REGION | STNS | BEXT | RH % | TEMPERATURE,C | DEWPOINT,C |
|---|---|---|---|---|---|
| 1 | 5 | 1.32 | 87 | 17.99 | 11.77 |
| 2 | 12 | 3.05 | 66 | 20.62 | 14.30 |
| 3 | 20 | 3.70 | 63 | 21.24 | 13.93 |
| 4 | 14 | 2.24 | 81 | 20.02 | 12.89 |
| 5 | 26 | 2.93 | 63 | 27.69 | 18.06 |
| 6 | 11 | 2.60 | 53 | 28.07 | 18.51 |
| 7 | 18 | 1.78 | 48 | 30.37 | 17.14 |

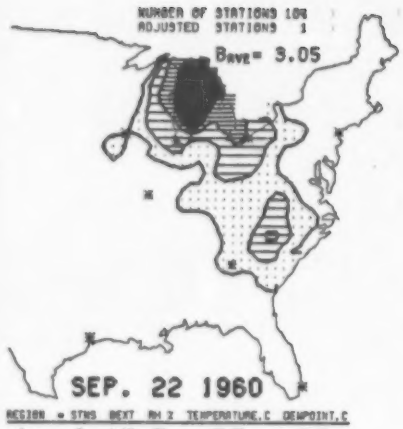


| REGION | STNS | BEXT | RH % | TEMPERATURE,C | DEWPOINT,C |
|---|---|---|---|---|---|
| 1 | 5 | 1.38 | 52 | 20.66 | 10.43 |
| 2 | 12 | 2.32 | 56 | 22.08 | 12.82 |
| 3 | 20 | 4.92 | 63 | 24.13 | 15.30 |
| 4 | 14 | 1.85 | 69 | 16.95 | 9.44 |
| 5 | 26 | 3.14 | 65 | 25.40 | 18.20 |
| 6 | 11 | 2.87 | 54 | 28.58 | 18.32 |
| 7 | 18 | 1.88 | 48 | 30.66 | 16.08 |

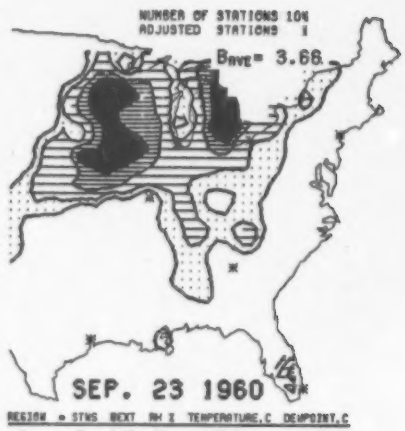


| REGION | STNS | BEXT | RH % | TEMPERATURE,C | DEWPOINT,C |
|---|---|---|---|---|---|
| 1 | 5 | 1.87 | 54 | 20.38 | 10.77 |
| 2 | 12 | 2.70 | 54 | 22.12 | 12.48 |
| 3 | 20 | 5.53 | 63 | 23.24 | 16.85 |
| 4 | 14 | 4.07 | 70 | 14.70 | 10.88 |
| 5 | 26 | 2.32 | 60 | 26.27 | 16.83 |
| 6 | 11 | 3.23 | 55 | 27.38 | 17.57 |
| 7 | 18 | 1.94 | 53 | 30.85 | 17.46 |

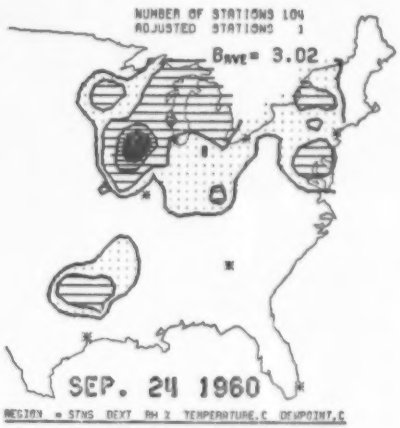


| REGION | STNS | BEXT | RH % | TEMPERATURE,C | DEWPOINT,C |
|---|---|---|---|---|---|
| 1 | 5 | 2.30 | 69 | 18.55 | 12.33 |
| 2 | 12 | 3.46 | 56 | 24.11 | 14.43 |
| 3 | 20 | 4.55 | 58 | 27.02 | 17.79 |
| 4 | 14 | 2.15 | 71 | 16.50 | 10.35 |
| 5 | 26 | 2.29 | 59 | 25.69 | 16.98 |
| 6 | 11 | 1.99 | 52 | 27.81 | 18.36 |
| 7 | 18 | 2.17 | 64 | 25.10 | 17.15 |

| REGION | STNS | BEXT | RH % | TEMPERATURE,C | DEWPOINT,C |
|---|---|---|---|---|---|
| 1 | 5 | 1.77 | 59 | 10.77 | 8.32 |
| 2 | 12 | 2.73 | 56 | 20.62 | 11.80 |
| 3 | 20 | 2.13 | 58 | 23.24 | 14.21 |
| 4 | 14 | 1.60 | 48 | 21.38 | 8.82 |
| 5 | 26 | 2.16 | 60 | 24.88 | 16.46 |
| 6 | 11 | 1.75 | 54 | 25.80 | 15.90 |
| 7 | 18 | 1.58 | 62 | 23.25 | 15.14 |

| REGION | STNS | BEXT | RH % | TEMPERATURE,C | DEWPOINT,C |
|---|---|---|---|---|---|
| 1 | 5 | 2.01 | 55 | 10.77 | 8.32 |
| 2 | 12 | 4.01 | 56 | 21.80 | 12.35 |
| 3 | 20 | 2.26 | 52 | 25.74 | 15.13 |
| 4 | 14 | 1.54 | 48 | 21.22 | 8.63 |
| 5 | 26 | 2.82 | 66 | 23.67 | 16.53 |
| 6 | 11 | 2.39 | 64 | 22.82 | 15.24 |
| 7 | 18 | 2.47 | 64 | 23.50 | 16.07 |

CAPITA

| REGION | # STNS | BEXT | RH % | TEMPERATURE,C | DEWPOINT,C |
|---|---|---|---|---|---|
| 1 | 5 | 9.48 | 76 | 18.82 | 11.88 |
| 2 | 12 | 6.26 | 67 | 21.61 | 12.48 |
| 3 | 20 | 3.50 | 58 | 22.21 | 12.06 |
| 4 | 14 | 1.68 | 46 | 18.94 | 6.62 |
| 5 | 26 | 3.43 | 60 | 26.48 | 17.35 |
| 6 | 11 | 4.73 | 77 | 21.20 | 16.08 |
| 7 | 16 | 1.95 | 64 | 23.19 | 15.76 |

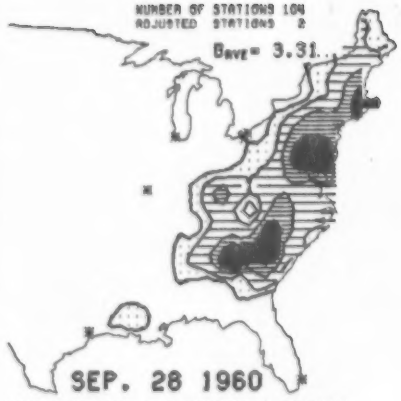


| REGION | # STNS | BEXT | RH % | TEMPERATURE,C | DEWPOINT,C |
|---|---|---|---|---|---|
| 1 | 5 | 8.47 | 78 | 18.68 | 14.18 |
| 2 | 12 | 6.01 | 68 | 20.83 | 14.00 |
| 3 | 20 | 2.38 | 52 | 20.30 | 9.74 |
| 4 | 14 | 1.68 | 46 | 17.43 | 7.01 |
| 5 | 26 | 5.51 | 76 | 23.92 | 18.73 |
| 6 | 11 | 3.30 | 76 | 22.01 | 17.08 |
| 7 | 16 | 1.70 | 48 | 26.80 | 18.63 |

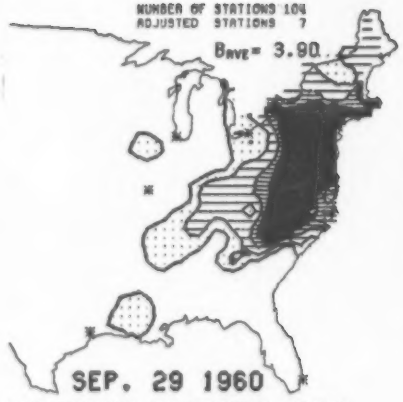


| REGION | # STNS | BEXT | RH % | TEMPERATURE,C | DEWPOINT,C |
|---|---|---|---|---|---|
| 1 | 5 | 8.10 | 76 | 18.11 | 14.38 |
| 2 | 12 | 8.78 | 82 | 18.68 | 15.50 |
| 3 | 20 | 2.82 | 75 | 20.55 | 10.77 |
| 4 | 14 | 1.76 | 67 | 15.08 | 9.68 |
| 5 | 26 | 5.77 | 78 | 23.62 | 18.95 |
| 6 | 11 | 5.56 | 76 | 22.77 | 18.78 |
| 7 | 16 | 1.77 | 56 | 26.68 | 12.18 |

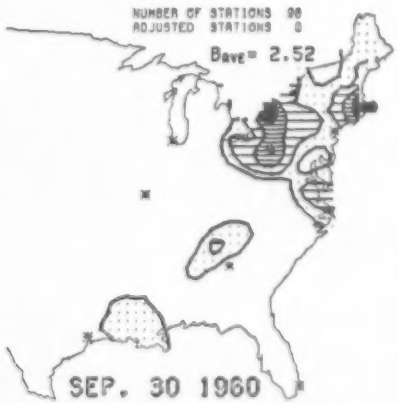


| REGION | # STNS | BEXT | RH % | TEMPERATURE,C | DEWPOINT,C |
|---|---|---|---|---|---|
| 1 | 5 | 9.37 | 87 | 18.88 | 18.64 |
| 2 | 11 | 6.17 | 69 | 21.15 | 15.08 |
| 3 | 18 | 2.19 | 65 | 18.38 | 9.85 |
| 4 | 11 | 1.88 | 53 | 12.87 | 3.02 |
| 5 | 26 | 5.36 | 85 | 25.86 | 18.48 |
| 6 | 11 | 2.57 | 51 | 25.50 | 14.74 |
| 7 | 16 | 1.88 | 48 | 26.87 | 12.21 |

| REGION | # STNS | BEXT | RH % | TEMPERATURE,C | DEWPOINT,C |
|---|---|---|---|---|---|
| 1 | 5 | 1.19 | 48 | 19.22 | 1.33 |
| 2 | 12 | 1.58 | 43 | 19.51 | 1.10 |
| 3 | 20 | 1.57 | 44 | 18.48 | 4.10 |
| 4 | 14 | 1.88 | 47 | 18.68 | 6.78 |
| 5 | 26 | 2.08 | 58 | 24.67 | 14.88 |
| 6 | 11 | 2.79 | 58 | 24.84 | 13.48 |
| 7 | 16 | 1.93 | 42 | 28.32 | 13.08 |

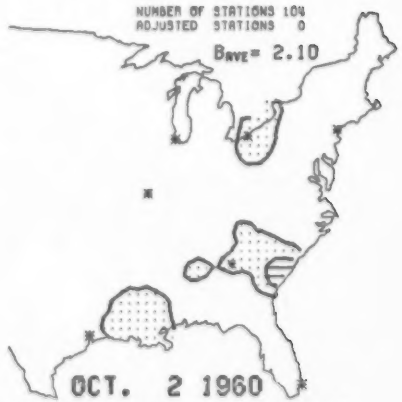


| REGION | # STNS | BEXT | RH % | TEMPERATURE,C | DEWPOINT,C |
|---|---|---|---|---|---|
| 1 | 5 | 1.24 | 47 | 18.31 | 9.11 |
| 2 | 12 | 1.88 | 56 | 17.12 | 8.68 |
| 3 | 20 | 2.16 | 58 | 19.41 | 9.98 |
| 4 | 14 | 1.84 | 48 | 17.18 | 4.08 |
| 5 | 26 | 2.33 | 67 | 25.23 | 15.93 |
| 6 | 11 | 2.58 | 56 | 27.77 | 15.58 |
| 7 | 16 | 1.86 | 48 | 28.25 | 14.05 |

CAPITA

| REGION | STNS | BEXT | RH % | TEMPERATURE,C | DEWPOINT,C |
|---|---|---|---|---|---|
| 1 | 5 | 1.20 | 43 | 18.32 | 8.44 |
| 2 | 12 | 1.71 | 46 | 17.81 | 5.80 |
| 3 | 20 | 1.86 | 51 | 18.10 | 6.08 |
| 4 | 14 | 2.08 | 60 | 17.07 | 8.02 |
| 5 | 26 | 2.18 | 60 | 27.60 | 16.44 |
| 6 | 11 | 2.79 | 55 | 20.86 | 10.30 |
| 7 | 18 | 2.07 | 64 | 27.70 | 17.58 |

| REGION | STNS | BEXT | RH % | TEMPERATURE,C | DEWPOINT,C |
|---|---|---|---|---|---|
| 1 | 5 | 1.20 | 44 | 13.00 | 1.00 |
| 2 | 12 | 1.78 | 44 | 15.87 | 3.74 |
| 3 | 20 | 2.04 | 45 | 18.49 | 8.10 |
| 4 | 14 | 2.12 | 64 | 21.10 | 10.07 |
| 5 | 26 | 2.71 | 68 | 24.73 | 16.80 |
| 6 | 11 | 3.44 | 63 | 24.03 | 10.51 |
| 7 | 18 | 1.81 | 68 | 27.60 | 16.40 |

| REGION | STNS | BEXT | RH % | TEMPERATURE,C | DEWPOINT,C |
|---|---|---|---|---|---|
| 1 | 5 | 1.94 | 30 | 16.00 | 1.88 |
| 2 | 12 | 2.33 | 46 | 18.70 | 8.30 |
| 3 | 20 | 2.76 | 57 | 22.27 | 19.10 |
| 4 | 14 | 1.62 | 44 | 22.00 | 8.26 |
| 5 | 26 | 3.61 | 64 | 24.82 | 17.41 |
| 6 | 11 | 3.46 | 70 | 22.77 | 18.60 |
| 7 | 18 | 1.80 | 80 | 27.70 | 17.70 |

| REGION | STNS | BEXT | RH % | TEMPERATURE,C | DEWPOINT,C |
|---|---|---|---|---|---|
| 1 | 5 | 5.59 | 78 | 17.10 | 12.88 |
| 2 | 12 | 2.60 | 81 | 17.77 | 9.85 |
| 3 | 20 | 1.92 | 39 | 19.68 | 4.99 |
| 4 | 14 | 1.54 | 32 | 19.83 | 2.41 |
| 5 | 26 | 2.20 | 65 | 27.82 | 19.73 |
| 6 | 11 | 3.89 | 77 | 22.72 | 18.43 |
| 7 | 18 | 1.79 | 47 | 27.73 | 14.06 |

| REGION | STNS | BEXT | RH % | TEMPERATURE,C | DEWPOINT,C |
|---|---|---|---|---|---|
| 1 | 5 | 1.20 | 38 | 14.44 | 0.44 |
| 2 | 12 | 1.52 | 48 | 15.50 | 4.57 |
| 3 | 20 | 1.59 | 43 | 17.55 | 4.57 |
| 4 | 14 | 1.54 | 32 | 20.27 | 2.85 |
| 5 | 26 | 2.13 | 65 | 24.60 | 17.21 |
| 6 | 11 | 4.01 | 72 | 22.97 | 17.26 |
| 7 | 18 | 2.85 | 51 | 24.12 | 12.42 |

| REGION | STNS | BEXT | RH % | TEMPERATURE,C | DEWPOINT,C |
|---|---|---|---|---|---|
| 1 | 5 | 1.18 | 38 | 17.44 | 1.88 |
| 2 | 12 | 2.36 | 48 | 18.60 | 4.11 |
| 3 | 20 | 2.58 | 53 | 18.44 | 8.83 |
| 4 | 14 | 2.17 | 30 | 21.14 | 5.43 |
| 5 | 26 | 3.71 | 75 | 22.60 | 17.77 |
| 6 | 11 | 2.51 | 71 | 24.33 | 18.68 |
| 7 | 18 | 1.92 | 46 | 25.65 | 12.30 |

CAPITA

| REGION | # STNS | BEXT | RH % | TEMPERATURE,C | DEWPOINT,C |
|---|---|---|---|---|---|
| 1 | 5 | 1.20 | 36 | 10.21 | 2.00 |
| 2 | 12 | 2.13 | 41 | 20.31 | 6.01 |
| 3 | 20 | 2.00 | 54 | 20.21 | 10.38 |
| 4 | 14 | 2.00 | 46 | 21.34 | 9.20 |
| 5 | 26 | 4.24 | 76 | 22.80 | 17.53 |
| 6 | 11 | 2.00 | 71 | 22.31 | 18.01 |
| 7 | 16 | 1.77 | 80 | 27.82 | 18.24 |

| REGION | # STNS | BEXT | RH % | TEMPERATURE,C | DEWPOINT,C |
|---|---|---|---|---|---|
| 1 | 5 | 1.18 | 80 | 10.49 | 1.46 |
| 2 | 12 | 2.26 | 62 | 21.28 | 7.48 |
| 3 | 20 | 2.38 | 38 | 22.85 | 7.89 |
| 4 | 14 | 1.78 | 62 | 21.38 | 11.82 |
| 5 | 26 | 2.20 | 80 | 24.71 | 18.27 |
| 6 | 11 | 3.38 | 81 | 25.83 | 15.85 |
| 7 | 16 | 1.71 | 86 | 27.61 | 18.16 |

| REGION | # STNS | BEXT | RH % | TEMPERATURE,C | DEWPOINT,C |
|---|---|---|---|---|---|
| 1 | 5 | 1.80 | 46 | 10.77 | 7.10 |
| 2 | 12 | 2.58 | 43 | 23.06 | 8.71 |
| 3 | 20 | 2.55 | 48 | 23.98 | 11.71 |
| 4 | 14 | 1.80 | 48 | 22.06 | 10.48 |
| 5 | 26 | 2.08 | 68 | 28.62 | 16.80 |
| 6 | 11 | 3.05 | 52 | 24.39 | 15.88 |
| 7 | 16 | 1.86 | 86 | 27.21 | 17.42 |

| REGION | # STNS | BEXT | RH % | TEMPERATURE,C | DEWPOINT,C |
|---|---|---|---|---|---|
| 1 | 5 | 1.10 | 91 | 14.80 | -2.55 |
| 2 | 12 | 1.67 | 39 | 18.23 | 1.98 |
| 3 | 20 | 2.50 | 46 | 23.69 | 11.27 |
| 4 | 14 | 2.93 | 56 | 20.75 | 10.98 |
| 5 | 26 | 2.47 | 49 | 26.61 | 14.80 |
| 6 | 11 | 2.75 | 46 | 24.99 | 13.37 |
| 7 | 16 | 2.08 | 59 | 28.07 | 17.25 |

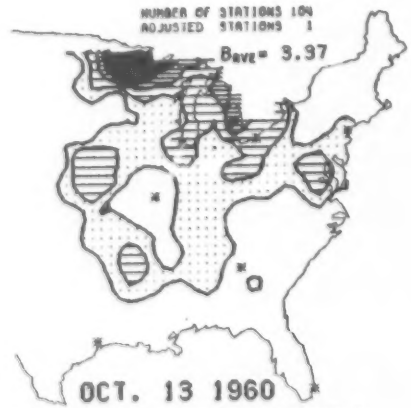


| REGION | # STNS | BEXT | RH % | TEMPERATURE C | DEWPOINT,C |
|---|---|---|---|---|---|
| 1 | 5 | 1.10 | 31 | 15.10 | -0.99 |
| 2 | 12 | 3.08 | 38 | 20.22 | 5.06 |
| 3 | 20 | 4.31 | 55 | 24.05 | 13.91 |
| 4 | 14 | 3.56 | 65 | 18.32 | 10.98 |
| 5 | 26 | 2.59 | 56 | 26.89 | 16.78 |
| 6 | 11 | 2.92 | 49 | 25.80 | 14.08 |
| 7 | 16 | 1.95 | 57 | 27.21 | 17.73 |

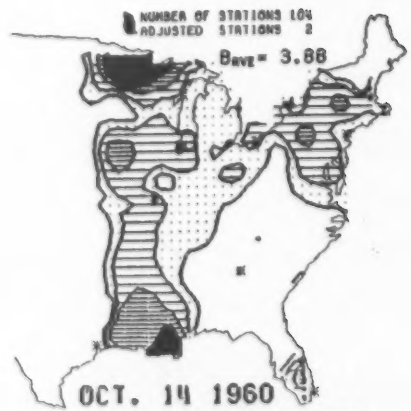


| REGION | # STNS | BEXT | RH % | TEMPERATURE,C | DEWPOINT,C |
|---|---|---|---|---|---|
| 1 | 5 | 3.26 | 63 | 15.65 | 8.31 |
| 2 | 12 | 4.15 | 56 | 23.79 | 14.02 |
| 3 | 20 | 3.98 | 60 | 22.74 | 14.30 |
| 4 | 14 | 3.36 | 60 | 16.26 | 8.01 |
| 5 | 26 | 3.16 | 67 | 26.81 | 17.53 |
| 6 | 11 | 2.65 | 52 | 25.90 | 15.34 |
| 7 | 16 | 2.84 | 66 | 23.82 | 16.17 |

CAPITA

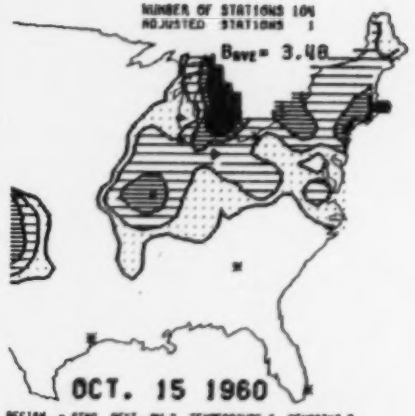


| REGION | # STNS | BEXT | RH % | TEMPERATURE,C | DEWPOINT,C |
|---|---|---|---|---|---|
| 1 | 9 | 0.34 | 74 | 17.10 | 12.30 |
| 2 | 12 | 0.32 | 58 | 23.56 | 14.76 |
| 3 | 20 | 5.11 | 71 | 18.57 | 13.74 |
| 4 | 14 | 2.13 | 47 | 14.80 | 2.08 |
| 5 | 26 | 2.50 | 62 | 26.23 | 18.45 |
| 6 | 11 | 2.42 | 57 | 24.06 | 18.50 |
| 7 | 16 | 2.30 | 68 | 20.90 | 17.04 |

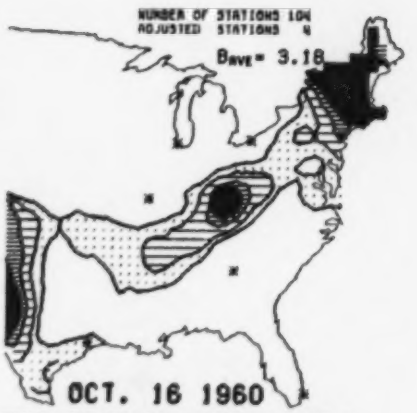


| REGION | # STNS | BEXT | RH % | TEMPERATURE,C | DEWPOINT,C |
|---|---|---|---|---|---|
| 1 | 9 | 13.71 | 92 | 11.77 | 10.56 |
| 2 | 12 | 4.58 | 67 | 20.13 | 13.60 |
| 3 | 20 | 1.98 | 48 | 17.32 | 8.16 |
| 4 | 14 | 1.94 | 32 | 17.87 | 1.66 |
| 5 | 26 | 2.21 | 50 | 26.00 | 17.04 |
| 6 | 11 | 4.21 | 86 | 25.83 | 18.38 |
| 7 | 16 | 9.67 | 77 | 21.16 | 16.83 |

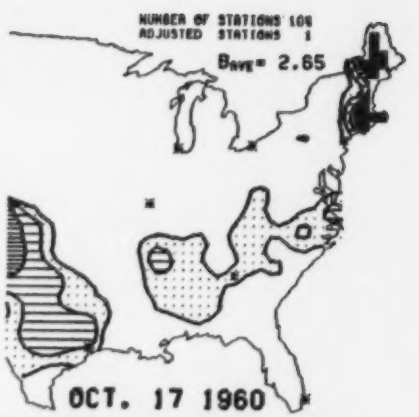


| REGION | # STNS | BEXT | RH % | TEMPERATURE,C | DEWPOINT,C |
|---|---|---|---|---|---|
| 1 | 9 | 0.11 | 70 | 15.32 | 8.06 |
| 2 | 12 | 2.42 | 47 | 18.44 | 7.54 |
| 3 | 20 | 1.70 | 58 | 19.19 | 3.52 |
| 4 | 14 | 1.60 | 60 | 15.47 | 1.10 |
| 5 | 26 | 2.43 | 51 | 25.08 | 14.31 |
| 6 | 11 | 3.14 | 51 | 22.92 | 11.51 |
| 7 | 16 | 3.26 | 73 | 21.73 | 16.42 |

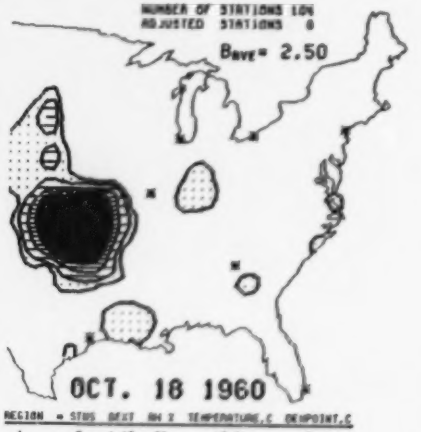


| REGION | # STNS | BEXT | RH % | TEMPERATURE,C | DEWPOINT,C |
|---|---|---|---|---|---|
| 1 | 9 | 1.10 | 30 | 16.21 | 0.44 |
| 2 | 12 | 1.66 | 40 | 16.04 | 3.14 |
| 3 | 20 | 1.95 | 42 | 15.30 | 2.48 |
| 4 | 14 | 2.40 | 50 | 10.31 | 2.30 |
| 5 | 26 | 2.34 | 46 | 25.62 | 13.30 |
| 6 | 11 | 2.27 | 47 | 22.30 | 10.00 |
| 7 | 16 | 3.62 | 76 | 21.45 | 16.50 |

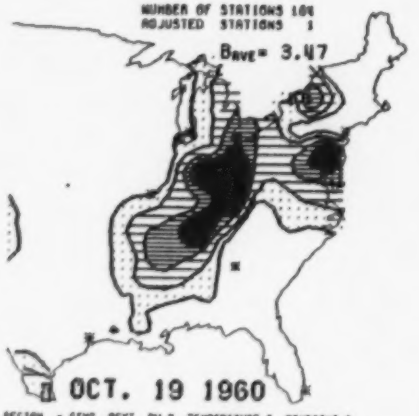


| REGION | # STNS | BEXT | RH % | TEMPERATURE,C | DEWPOINT,C |
|---|---|---|---|---|---|
| 1 | 9 | 1.31 | 67 | 12.00 | 4.64 |
| 2 | 12 | 3.36 | 70 | 13.20 | 9.39 |
| 3 | 20 | 5.03 | 83 | 7.30 | 4.80 |
| 4 | 14 | 1.04 | 53 | 2.20 | -6.54 |
| 5 | 26 | 3.43 | 84 | 25.27 | 17.70 |
| 6 | 11 | 5.51 | 85 | 19.39 | 16.61 |
| 7 | 16 | 2.82 | 70 | 16.87 | 13.01 |

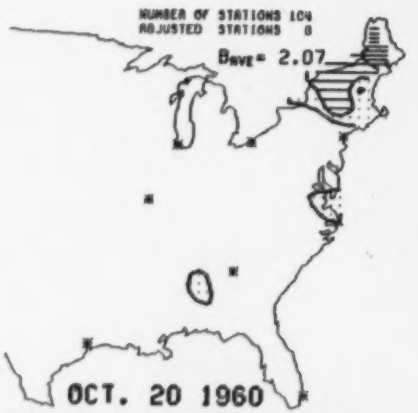


| REGION | # STNS | BEXT | RH % | TEMPERATURE,C | DEWPOINT,C |
|---|---|---|---|---|---|
| 1 | 9 | 4.60 | 89 | 8.77 | 0.06 |
| 2 | 12 | 2.72 | 60 | 9.00 | 5.88 |
| 3 | 20 | 1.61 | 52 | 6.30 | -2.83 |
| 4 | 14 | 1.57 | 50 | 4.83 | -4.87 |
| 5 | 26 | 1.00 | 65 | 20.70 | 13.77 |
| 6 | 11 | 2.07 | 65 | 10.75 | 4.23 |
| 7 | 16 | 1.72 | 53 | 13.16 | 3.36 |

CAPITA

| REGION | # STNS | BEXT | RH % | TEMPERATURE,C | DEWPOINT,C |
|---|---|---|---|---|---|
| 1 | 5 | 1.38 | 99 | 6.88 | -6.77 |
| 2 | 12 | 1.63 | 98 | 8.65 | -2.68 |
| 3 | 20 | 2.08 | 98 | 8.96 | -1.96 |
| 4 | 14 | 1.63 | 98 | 12.61 | 6.65 |
| 5 | 26 | 1.88 | 93 | 17.11 | 7.43 |
| 6 | 11 | 1.86 | 97 | 15.87 | 1.76 |
| 7 | 18 | 1.60 | 98 | 18.67 | 8.68 |

| REGION | # STNS | BEXT | RH % | TEMPERATURE,C | DEWPOINT,C |
|---|---|---|---|---|---|
| 1 | 5 | 1.28 | 96 | 10.39 | -9.66 |
| 2 | 12 | 1.68 | 62 | 12.26 | -0.91 |
| 3 | 20 | 2.27 | 98 | 14.77 | 3.86 |
| 4 | 14 | 1.76 | 98 | 18.60 | 6.96 |
| 5 | 26 | 1.91 | 98 | 18.96 | 7.17 |
| 6 | 11 | 1.72 | 93 | 17.81 | 6.16 |
| 7 | 18 | 1.67 | 98 | 22.32 | 11.21 |

| REGION | # STNS | BEXT | RH % | TEMPERATURE,C | DEWPOINT,C |
|---|---|---|---|---|---|
| 1 | 5 | 1.88 | 94 | 10.00 | 1.44 |
| 2 | 12 | 2.76 | 88 | 12.28 | 5.06 |
| 3 | 20 | 1.72 | 95 | 12.88 | 9.77 |
| 4 | 14 | 1.84 | 98 | 16.18 | 1.28 |
| 5 | 26 | 1.88 | 98 | 20.58 | 8.28 |
| 6 | 11 | 1.88 | 98 | 20.14 | 8.83 |
| 7 | 18 | 2.18 | 98 | 29.71 | 14.58 |

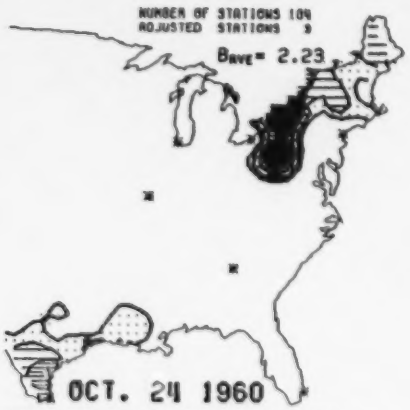


| REGION | # STNS | BEXT | RH % | TEMPERATURE,C | DEWPOINT,C |
|---|---|---|---|---|---|
| 1 | 5 | 3.43 | 88 | 10.10 | 8.32 |
| 2 | 12 | 5.76 | 66 | 4.26 | -1.34 |
| 3 | 20 | 1.83 | 98 | 5.91 | -4.68 |
| 4 | 14 | 1.58 | 98 | 12.65 | -1.03 |
| 5 | 26 | 1.62 | 35 | 20.46 | 6.16 |
| 6 | 11 | 1.37 | 38 | 19.18 | 6.29 |
| 7 | 18 | 2.72 | 87 | 26.89 | 17.38 |

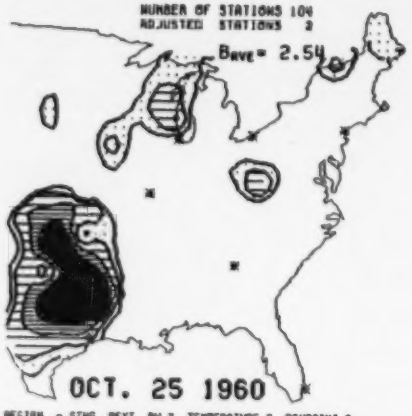


| REGION | # STNS | BEXT | RH % | TEMPERATURE,C | DEWPOINT,C |
|---|---|---|---|---|---|
| 1 | 5 | 2.42 | 71 | 8.33 | 3.10 |
| 2 | 12 | 1.77 | 62 | 7.12 | 0.22 |
| 3 | 20 | 2.45 | 98 | 9.88 | -0.77 |
| 4 | 14 | 2.18 | 84 | 15.38 | 9.29 |
| 5 | 26 | 1.82 | 35 | 18.24 | 2.68 |
| 6 | 11 | 1.51 | 38 | 17.77 | 2.82 |
| 7 | 18 | 4.88 | 72 | 22.48 | 18.83 |

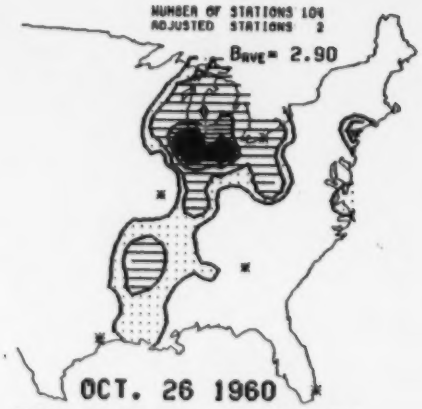


| REGION | # STNS | BEXT | RH % | TEMPERATURE,C | DEWPOINT,C |
|---|---|---|---|---|---|
| 1 | 5 | 1.38 | 38 | 11.88 | -1.88 |
| 2 | 12 | 2.83 | 47 | 12.17 | 0.87 |
| 3 | 20 | 5.85 | 78 | 10.32 | 8.79 |
| 4 | 14 | 1.63 | 88 | 13.54 | 1.88 |
| 5 | 26 | 2.21 | 98 | 18.58 | 7.78 |
| 6 | 11 | 2.48 | 58 | 16.81 | 8.22 |
| 7 | 18 | 2.18 | 88 | 22.14 | 18.41 |

CAPITA

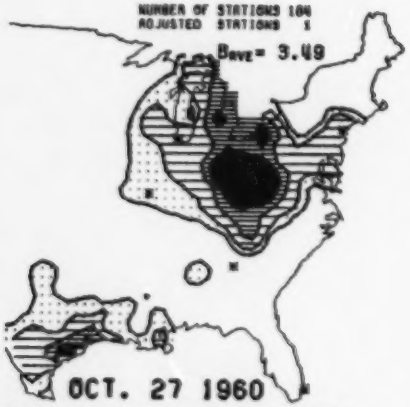


| REGION | STWS | BEXT | RH % | TEMPERATURE,C | DEWPOINT,C |
|---|---|---|---|---|---|
| 1 | 5 | 1.94 | 47 | 12.77 | 1.44 |
| 2 | 12 | 3.52 | 66 | 13.70 | 4.81 |
| 3 | 20 | 8.04 | 79 | 11.89 | 8.07 |
| 4 | 14 | 1.81 | 61 | 16.31 | 4.24 |
| 5 | 26 | 3.08 | 67 | 20.60 | 11.17 |
| 6 | 11 | 3.72 | 85 | 17.32 | 10.18 |
| 7 | 18 | 3.10 | 88 | 28.48 | 18.84 |

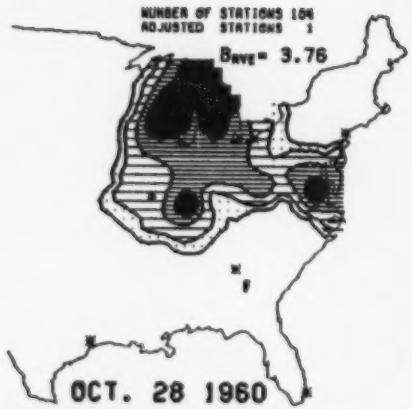


| REGION | STWS | BEXT | RH % | TEMPERATURE,C | DEWPOINT,C |
|---|---|---|---|---|---|
| 1 | 5 | 1.10 | 50 | 13.21 | 2.66 |
| 2 | 12 | 2.05 | 56 | 14.11 | 4.88 |
| 3 | 20 | 7.58 | 70 | 12.30 | 8.24 |
| 4 | 14 | 1.94 | 48 | 13.40 | 0.90 |
| 5 | 26 | 8.22 | 64 | 19.68 | 12.42 |
| 6 | 11 | 2.58 | 82 | 18.88 | 9.23 |
| 7 | 18 | 1.88 | 88 | 25.81 | 18.14 |

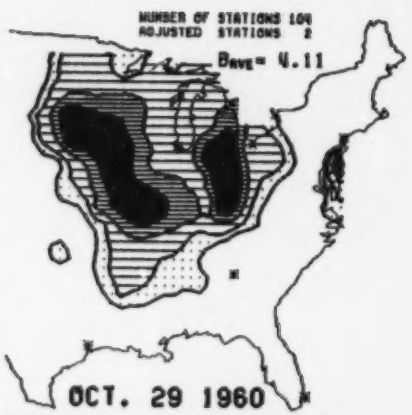


| REGION | STWS | BEXT | RH % | TEMPERATURE,C | DEWPOINT,C |
|---|---|---|---|---|---|
| 1 | 5 | 1.10 | 45 | 14.49 | 2.32 |
| 2 | 12 | 3.19 | 48 | 14.11 | 2.68 |
| 3 | 20 | 8.35 | 69 | 13.27 | 7.00 |
| 4 | 14 | 5.60 | 77 | 11.10 | 7.02 |
| 5 | 26 | 2.00 | 64 | 20.40 | 10.48 |
| 6 | 11 | 3.84 | 80 | 17.87 | 9.74 |
| 7 | 18 | 2.29 | 69 | 21.88 | 15.23 |

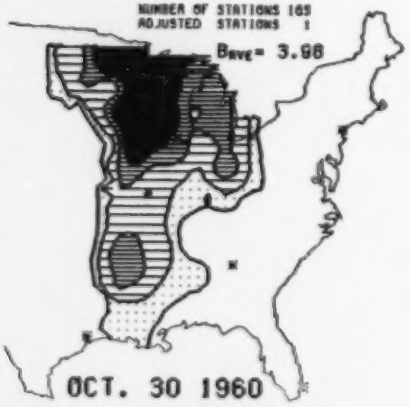


| REGION | STWS | BEXT | RH % | TEMPERATURE,C | DEWPOINT,C |
|---|---|---|---|---|---|
| 1 | 5 | 1.46 | 66 | 11.00 | 5.44 |
| 2 | 12 | 1.68 | 46 | 15.36 | 3.37 |
| 3 | 20 | 6.46 | 65 | 15.80 | 8.00 |
| 4 | 13 | 4.12 | 60 | 7.30 | 3.00 |
| 5 | 26 | 1.93 | 50 | 21.10 | 10.33 |
| 6 | 11 | 2.71 | 68 | 19.74 | 12.82 |
| 7 | 18 | 2.10 | 58 | 17.35 | 7.81 |

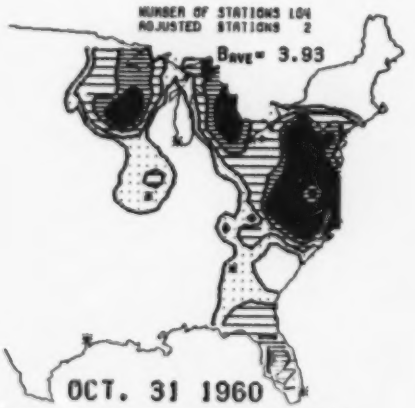


| REGION | STWS | BEXT | RH % | TEMPERATURE,C | DEWPOINT,C |
|---|---|---|---|---|---|
| 1 | 5 | 1.48 | 71 | 10.55 | 5.43 |
| 2 | 12 | 5.14 | 74 | 12.63 | 7.91 |
| 3 | 20 | 4.13 | 83 | 10.13 | 7.38 |
| 4 | 14 | 3.20 | 71 | 6.70 | 1.15 |
| 5 | 26 | 6.47 | 86 | 17.50 | 16.00 |
| 6 | 11 | 1.94 | 68 | 12.82 | 8.81 |
| 7 | 18 | 1.81 | 37 | 18.35 | 1.50 |

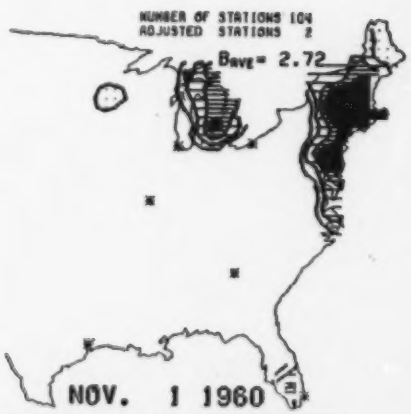


| REGION | STWS | BEXT | RH % | TEMPERATURE,C | DEWPOINT,C |
|---|---|---|---|---|---|
| 1 | 5 | 7.97 | 84 | 12.10 | 11.22 |
| 2 | 12 | 5.69 | 77 | 14.44 | 10.08 |
| 3 | 20 | 2.84 | 71 | 7.80 | 2.58 |
| 4 | 14 | 1.74 | 58 | 9.32 | -0.03 |
| 5 | 26 | 3.14 | 61 | 19.11 | 11.02 |
| 6 | 11 | 1.34 | 39 | 15.75 | 1.98 |
| 7 | 18 | 1.64 | 34 | 20.60 | 4.33 |

CAPITA

| REGION | STNS | BEXT | RH % | TEMPERATURE,C | DEWPOINT,C |
|---|---|---|---|---|---|
| 1 | 5 | 1.32 | 48 | 14.77 | 3.44 |
| 2 | 12 | 2.26 | 56 | 12.61 | 3.08 |
| 3 | 20 | 2.53 | 67 | 6.99 | 1.02 |
| 4 | 14 | 1.60 | 67 | 7.13 | -1.14 |
| 5 | 26 | 1.50 | 30 | 21.70 | 6.70 |
| 6 | 11 | 1.66 | 48 | 18.98 | 7.11 |
| 7 | 10 | 1.67 | 36 | 22.50 | 7.36 |

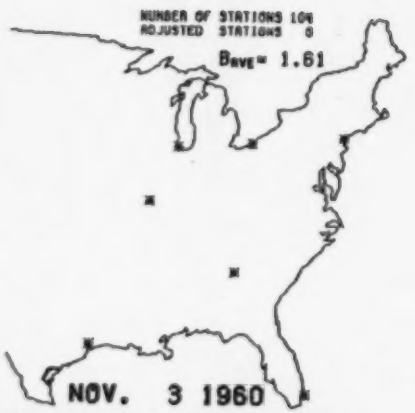


| REGION | STNS | BEXT | RH % | TEMPERATURE,C | DEWPOINT,C |
|---|---|---|---|---|---|
| 1 | 5 | 1.20 | 46 | 11.77 | 0.11 |
| 2 | 12 | 1.76 | 66 | 8.53 | 1.06 |
| 3 | 20 | 1.75 | 52 | 9.44 | 0.00 |
| 4 | 14 | 1.68 | 43 | 11.18 | -1.07 |
| 5 | 26 | 1.58 | 48 | 18.47 | 4.20 |
| 6 | 11 | 1.51 | 48 | 15.69 | 2.17 |
| 7 | 10 | 1.60 | 45 | 18.82 | 7.88 |

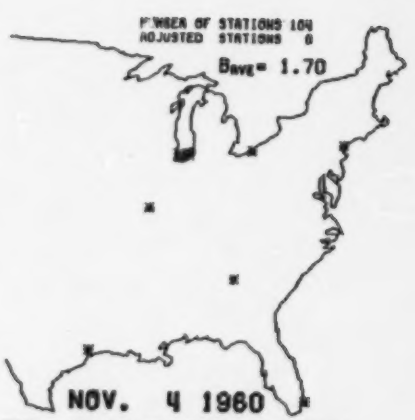


| REGION | STNS | BEXT | RH % | TEMPERATURE,C | DEWPOINT,C |
|---|---|---|---|---|---|
| 1 | 5 | 1.20 | 44 | 8.68 | -2.44 |
| 2 | 12 | 1.65 | 47 | 12.17 | -0.13 |
| 3 | 20 | 2.06 | 53 | 11.05 | 1.55 |
| 4 | 14 | 1.54 | 65 | 6.48 | 0.51 |
| 5 | 26 | 1.66 | 36 | 19.20 | 3.01 |
| 6 | 11 | 1.52 | 37 | 16.15 | 1.81 |
| 7 | 10 | 1.74 | 54 | 22.50 | 12.60 |

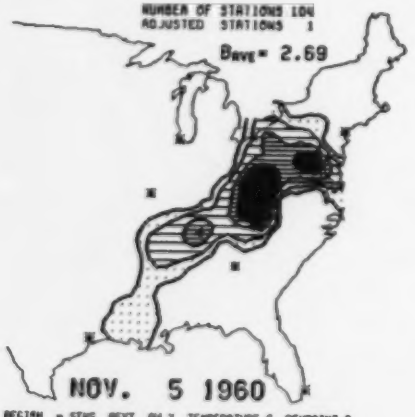


| REGION | STNS | BEXT | RH % | TEMPERATURE,C | DEWPOINT,C |
|---|---|---|---|---|---|
| 1 | 5 | 1.20 | 42 | 7.99 | -4.21 |
| 2 | 12 | 2.72 | 66 | 8.32 | 2.07 |
| 3 | 20 | 2.27 | 65 | 5.96 | -0.83 |
| 4 | 14 | 1.94 | 50 | 6.87 | -3.00 |
| 5 | 26 | 2.07 | 43 | 20.70 | 6.78 |
| 6 | 11 | 4.07 | 70 | 13.87 | 7.52 |
| 7 | 10 | 1.82 | 56 | 17.07 | 7.88 |

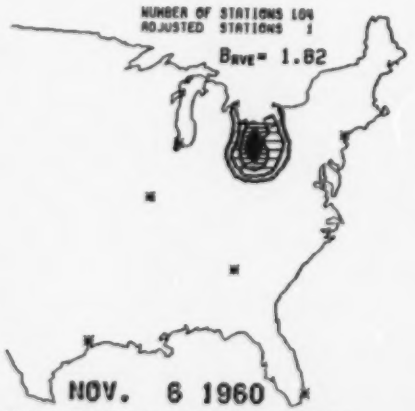


| REGION | STNS | BEXT | RH % | TEMPERATURE,C | DEWPOINT,C |
|---|---|---|---|---|---|
| 1 | 5 | 1.40 | 45 | 5.21 | -0.32 |
| 2 | 12 | 1.86 | 61 | 4.85 | -2.21 |
| 3 | 20 | 3.21 | 70 | 3.91 | -1.35 |
| 4 | 14 | 1.94 | 64 | 5.35 | -3.50 |
| 5 | 26 | 1.60 | 48 | 15.48 | 1.77 |
| 6 | 11 | 1.40 | 45 | 12.11 | 0.20 |
| 7 | 10 | 1.50 | 42 | 16.24 | 3.12 |

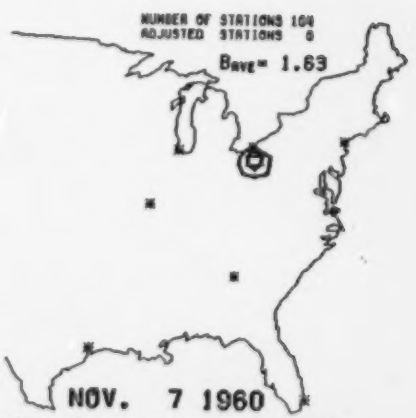


| REGION | STNS | BEXT | RH % | TEMPERATURE,C | DEWPOINT,C |
|---|---|---|---|---|---|
| 1 | 5 | 1.20 | 50 | 2.44 | -0.00 |
| 2 | 12 | 1.60 | 51 | 3.86 | -0.62 |
| 3 | 20 | 2.05 | 53 | 4.27 | -4.00 |
| 4 | 14 | 1.57 | 60 | 7.25 | -2.68 |
| 5 | 26 | 1.67 | 37 | 11.40 | -3.16 |
| 6 | 11 | 1.42 | 43 | 8.73 | -5.38 |
| 7 | 10 | 1.55 | 45 | 16.69 | 3.12 |

CAPITA

| REGION | STNS | DEXT | RH % | TEMPERATURE,C | DEWPOINT,C |
|---|---|---|---|---|---|
| 1 | 8 | 1.10 | 50 | 5.43 | -7.00 |
| 2 | 12 | 1.71 | 41 | 7.87 | -6.10 |
| 3 | 20 | 3.02 | 70 | 8.52 | 0.60 |
| 4 | 14 | 1.70 | 66 | 4.87 | -1.30 |
| 5 | 26 | 1.60 | 30 | 14.20 | 0.30 |
| 6 | 11 | 1.42 | 36 | 12.57 | -2.00 |
| 7 | 10 | 1.76 | 81 | 10.87 | 11.30 |

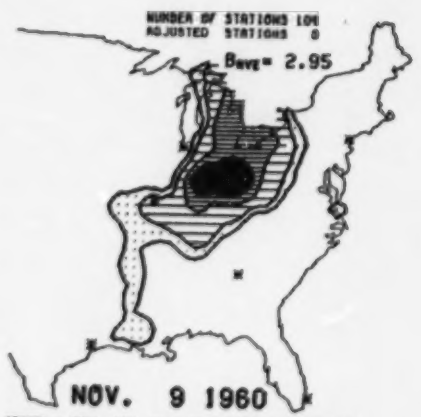


| REGION | STNS | DEXT | RH % | TEMPERATURE,C | DEWPOINT,C |
|---|---|---|---|---|---|
| 1 | 8 | 1.30 | 44 | 0.00 | -2.10 |
| 2 | 12 | 2.02 | 58 | 8.46 | 0.32 |
| 3 | 20 | 5.47 | 62 | 4.10 | 1.27 |
| 4 | 14 | 1.60 | 60 | -2.00 | -0.01 |
| 5 | 26 | 2.34 | 64 | 10.03 | 0.16 |
| 6 | 11 | 2.02 | 74 | 14.30 | 0.54 |
| 7 | 10 | 1.00 | 62 | 14.30 | 0.04 |

| REGION | STNS | DEXT | RH % | TEMPERATURE,C | DEWPOINT,C |
|---|---|---|---|---|---|
| 1 | 8 | 4.07 | 88 | 11.00 | 0.00 |
| 2 | 12 | 4.20 | 77 | 8.20 | 5.27 |
| 3 | 20 | 2.40 | 65 | 1.71 | -4.52 |
| 4 | 14 | 1.54 | 62 | 1.29 | -7.01 |
| 5 | 26 | 2.02 | 70 | 10.37 | 13.30 |
| 6 | 11 | 2.22 | 71 | 4.00 | -0.05 |
| 7 | 10 | 1.76 | 62 | 0.07 | -2.01 |

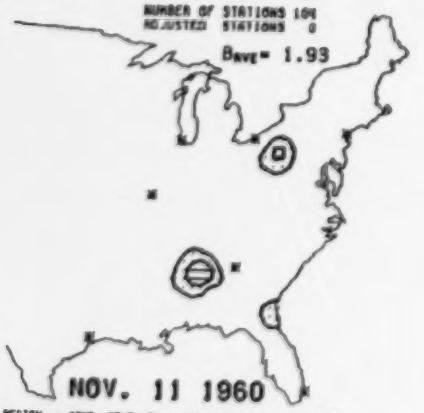


| REGION | STNS | DEXT | RH % | TEMPERATURE,C | DEWPOINT,C |
|---|---|---|---|---|---|
| 1 | 8 | 1.10 | 50 | 5.43 | -4.30 |
| 2 | 12 | 1.06 | 50 | 6.39 | -3.56 |
| 3 | 20 | 1.90 | 50 | 4.30 | -3.77 |
| 4 | 14 | 1.60 | 52 | 5.09 | -3.00 |
| 5 | 26 | 2.00 | 67 | 13.64 | 5.26 |
| 6 | 11 | 2.00 | 52 | 8.22 | -1.11 |
| 7 | 10 | 1.01 | 44 | 12.50 | -0.13 |

| REGION | STNS | DEXT | RH % | TEMPERATURE,C | DEWPOINT,C |
|---|---|---|---|---|---|
| 1 | 8 | 1.93 | 46 | 0.95 | -2.77 |
| 2 | 12 | 3.08 | 50 | 8.74 | -1.20 |
| 3 | 20 | 2.70 | 47 | 8.99 | -1.00 |
| 4 | 14 | 1.66 | 53 | 0.00 | -0.47 |
| 5 | 26 | 2.67 | 64 | 16.34 | 6.03 |
| 6 | 11 | 3.00 | 54 | 11.90 | 2.52 |
| 7 | 10 | 9.30 | 80 | 10.00 | 0.44 |

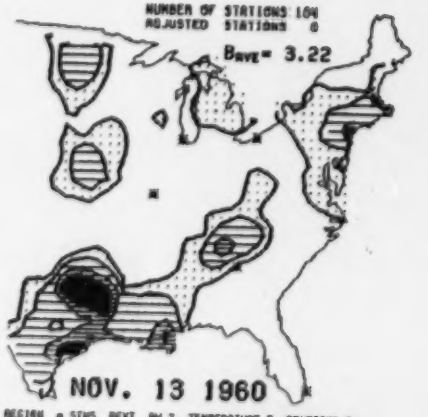


| REGION | STNS | DEXT | RH % | TEMPERATURE,C | DEWPOINT,C |
|---|---|---|---|---|---|
| 1 | 8 | 3.07 | 54 | 0.21 | 0.00 |
| 2 | 12 | 4.11 | 46 | 10.86 | -0.00 |
| 3 | 20 | 2.01 | 50 | 14.19 | 3.00 |
| 4 | 14 | 2.70 | 67 | 0.33 | 2.90 |
| 5 | 26 | 2.30 | 60 | 10.70 | 0.00 |
| 6 | 11 | 3.47 | 55 | 15.34 | 0.00 |
| 7 | 10 | 4.06 | 70 | 21.00 | 16.41 |

CAPITA

| REGION | # STNS | BEXT | RH % | TEMPERATURE,C | DEWPOINT,C |
|---|---|---|---|---|---|
| 1 | 5 | 4.78 | 54 | 11.88 | 1.82 |
| 2 | 12 | 5.26 | 47 | 14.3 | 3.62 |
| 3 | 20 | 3.00 | 58 | 17.30 | 8.30 |
| 4 | 14 | 5.21 | 71 | 13.06 | 8.02 |
| 5 | 26 | 2.48 | 46 | 20.72 | 9.13 |
| 6 | 11 | 2.41 | 45 | 19.98 | 7.38 |
| 7 | 18 | 2.14 | 66 | 23.67 | 16.90 |

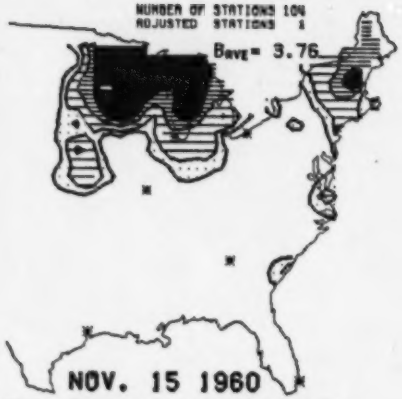


| REGION | # STNS | BEXT | RH % | TEMPERATURE,C | DEWPOINT,C |
|---|---|---|---|---|---|
| 1 | 5 | 5.89 | 78 | 12.35 | 7.86 |
| 2 | 12 | 5.37 | 59 | 18.06 | 8.58 |
| 3 | 20 | 4.13 | 77 | 17.35 | 12.91 |
| 4 | 14 | 4.68 | 66 | 11.20 | 4.66 |
| 5 | 26 | 2.22 | 46 | 22.26 | 9.61 |
| 6 | 11 | 1.79 | 42 | 22.26 | 8.53 |
| 7 | 18 | 1.86 | 60 | 24.62 | 15.06 |

| REGION | # STNS | BEXT | RH % | TEMPERATURE,C | DEWPOINT,C |
|---|---|---|---|---|---|
| 1 | 5 | 2.39 | 81 | 10.52 | 8.21 |
| 2 | 12 | 2.27 | 58 | 16.08 | 8.23 |
| 3 | 20 | 1.78 | 58 | 12.38 | 5.71 |
| 4 | 14 | 1.90 | 60 | 9.02 | -4.36 |
| 5 | 26 | 1.79 | 58 | 29.62 | 15.48 |
| 6 | 11 | 3.18 | 76 | 16.58 | 13.58 |
| 7 | 18 | 1.74 | 41 | 18.08 | 8.47 |

| REGION | # STNS | BEXT | RH % | TEMPERATURE,C | DEWPOINT,C |
|---|---|---|---|---|---|
| 1 | 5 | 1.20 | 99 | 12.55 | -2.77 |
| 2 | 12 | 1.58 | 36 | 11.93 | -3.05 |
| 3 | 20 | 1.75 | 51 | 8.85 | -1.58 |
| 4 | 14 | 1.60 | 49 | 6.95 | -2.61 |
| 5 | 26 | 1.80 | 47 | 20.20 | 7.58 |
| 6 | 11 | 1.55 | 48 | 15.25 | 1.51 |
| 7 | 18 | 1.86 | 48 | 18.59 | 9.71 |

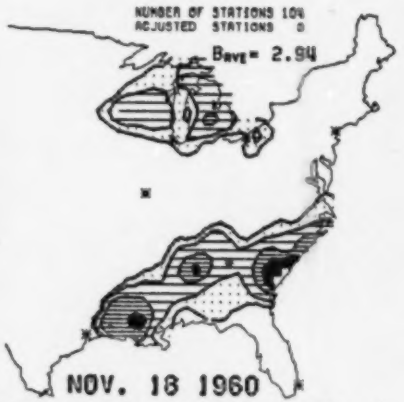


| REGION | # STNS | BEXT | RH % | TEMPERATURE,C | DEWPOINT,C |
|---|---|---|---|---|---|
| 1 | 5 | 1.20 | 99 | 10.96 | -9.21 |
| 2 | 12 | 1.86 | 39 | 12.35 | -1.30 |
| 3 | 20 | 3.15 | 62 | 8.80 | 1.22 |
| 4 | 14 | 1.91 | 56 | 4.38 | -4.79 |
| 5 | 26 | 3.38 | 64 | 10.14 | 11.06 |
| 6 | 11 | 3.15 | 52 | 10.96 | 4.13 |
| 7 | 18 | 2.28 | 94 | 18.55 | 8.55 |

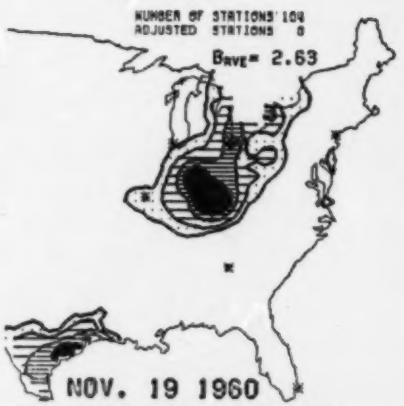


| REGION | # STNS | BEXT | RH % | TEMPERATURE,C | DEWPOINT,C |
|---|---|---|---|---|---|
| 1 | 5 | 1.71 | 88 | 7.94 | 0.00 |
| 2 | 12 | 3.16 | 52 | 10.82 | 1.11 |
| 3 | 20 | 4.16 | 69 | 7.52 | 2.07 |
| 4 | 14 | 1.87 | 47 | 9.79 | -1.38 |
| 5 | 26 | 1.87 | 48 | 19.47 | 6.46 |
| 6 | 11 | 3.75 | 54 | 12.08 | 2.16 |
| 7 | 18 | 2.73 | 51 | 17.80 | 6.49 |

CAPITA

| REGION | # STNS | BEXT | RH % | TEMPERATURE,C | DEWPOINT,C |
|---|---|---|---|---|---|
| 1 | 9 | 1.77 | 94 | 8.88 | -0.77 |
| 2 | 12 | 3.60 | 88 | 10.88 | 1.08 |
| 3 | 20 | 4.40 | 86 | 9.92 | 2.88 |
| 4 | 14 | 1.87 | 60 | 10.81 | -2.21 |
| 5 | 28 | 2.56 | 62 | 18.58 | 5.26 |
| 6 | 11 | 2.71 | 58 | 14.79 | 4.18 |
| 7 | 10 | 3.26 | 71 | 15.88 | 8.18 |

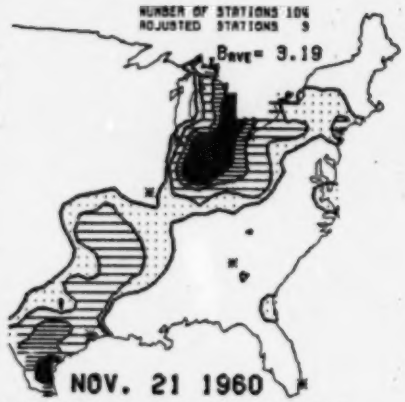


| REGION | # STNS | BEXT | RH % | TEMPERATURE,C | DEWPOINT,C |
|---|---|---|---|---|---|
| 1 | 9 | 1.89 | 90 | 10.44 | 0.22 |
| 2 | 12 | 3.84 | 92 | 12.26 | 2.49 |
| 3 | 20 | 5.35 | 83 | 10.15 | 2.98 |
| 4 | 14 | 1.81 | 38 | 12.79 | -1.96 |
| 5 | 28 | 2.20 | 86 | 20.61 | 6.87 |
| 6 | 11 | 2.88 | 68 | 17.42 | 9.53 |
| 7 | 10 | 3.62 | 78 | 18.44 | 10.29 |

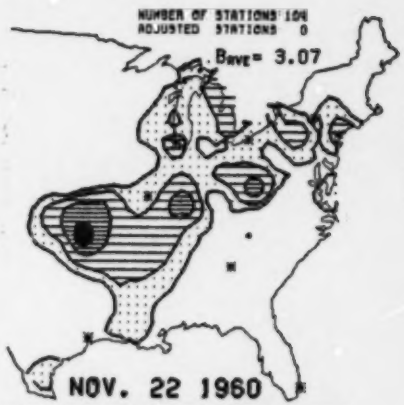


| REGION | # STNS | BEXT | RH % | TEMPERATURE,C | DEWPOINT,C |
|---|---|---|---|---|---|
| 1 | 9 | 1.91 | 44 | 12.88 | -0.22 |
| 2 | 12 | 3.85 | 48 | 16.36 | 2.79 |
| 3 | 20 | 3.84 | 84 | 13.71 | 6.96 |
| 4 | 14 | 1.70 | 48 | 4.87 | -5.47 |
| 5 | 28 | 2.47 | 48 | 21.82 | 7.08 |
| 6 | 11 | 2.73 | 53 | 18.36 | 8.22 |
| 7 | 10 | 3.84 | 72 | 17.16 | 11.68 |

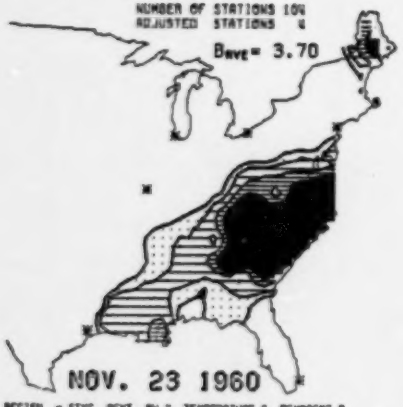


| REGION | # STNS | BEXT | RH % | TEMPERATURE,C | DEWPOINT,C |
|---|---|---|---|---|---|
| 1 | 9 | 3.69 | 89 | 8.94 | 8.08 |
| 2 | 12 | 2.89 | 52 | 9.85 | 0.23 |
| 3 | 20 | 1.71 | 41 | 7.32 | -5.58 |
| 4 | 14 | 1.68 | 30 | 5.55 | -7.48 |
| 5 | 28 | 6.08 | 76 | 17.94 | 13.32 |
| 6 | 11 | 5.27 | 81 | 14.83 | 10.78 |
| 7 | 10 | 2.16 | 95 | 18.99 | 6.91 |

| REGION | # STNS | BEXT | RH % | TEMPERATURE,C | DEWPOINT,C |
|---|---|---|---|---|---|
| 1 | 9 | 1.18 | 46 | 8.32 | -4.55 |
| 2 | 12 | 1.82 | 43 | 8.85 | -4.07 |
| 3 | 20 | 1.68 | 40 | 9.88 | -4.13 |
| 4 | 14 | 1.85 | 49 | 7.89 | -4.32 |
| 5 | 28 | 4.48 | 78 | 15.40 | 8.58 |
| 6 | 11 | 4.58 | 78 | 13.43 | 8.18 |
| 7 | 10 | 2.29 | 84 | 18.89 | 7.06 |

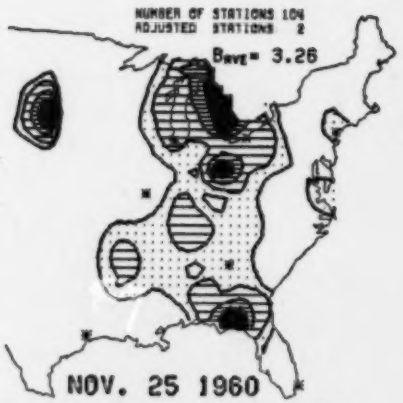


| REGION | # STNS | BEXT | RH % | TEMPERATURE,C | DEWPOINT,C |
|---|---|---|---|---|---|
| 1 | 9 | 1.36 | 49 | 7.44 | -4.44 |
| 2 | 12 | 2.83 | 58 | 10.84 | 0.97 |
| 3 | 20 | 5.09 | 88 | 9.71 | 4.13 |
| 4 | 14 | 2.87 | 41 | 19.84 | -0.76 |
| 5 | 28 | 2.87 | 64 | 17.73 | 10.69 |
| 6 | 11 | 3.57 | 67 | 15.35 | 9.08 |
| 7 | 10 | 2.10 | 86 | 10.71 | 8.61 |



CAPITA

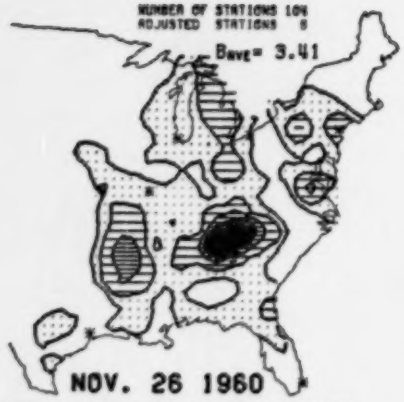


| REGION | # STNS | BEXT | RH % | TEMPERATURE,C | DEWPOINT,C |
|---|---|---|---|---|---|
| 1 | 9 | 1.77 | 96 | 11.00 | -0.55 |
| 2 | 12 | 8.05 | 96 | 12.49 | 9.51 |
| 3 | 20 | 9.58 | 89 | 14.55 | 9.09 |
| 4 | 14 | 6.17 | 89 | 10.75 | 2.26 |
| 5 | 26 | 2.97 | 83 | 18.05 | 11.67 |
| 6 | 11 | 4.37 | 89 | 15.61 | 10.45 |
| 7 | 10 | 2.87 | 88 | 23.31 | 14.08 |

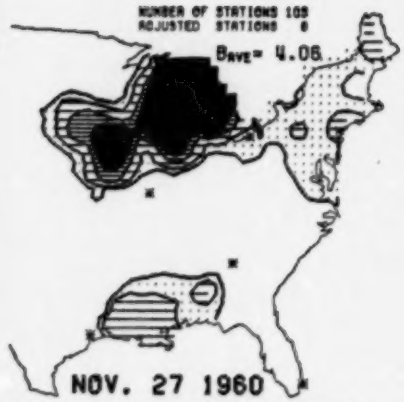


| REGION | # STNS | BEXT | RH % | TEMPERATURE,C | DEWPOINT,C |
|---|---|---|---|---|---|
| 1 | 9 | 3.48 | 88 | 13.77 | 5.44 |
| 2 | 12 | 3.62 | 83 | 16.38 | 7.07 |
| 3 | 20 | 6.72 | 82 | 19.83 | 10.52 |
| 4 | 14 | 3.65 | 77 | 2.84 | -1.34 |
| 5 | 26 | 2.29 | 82 | 20.64 | 12.88 |
| 6 | 11 | 2.49 | 88 | 18.73 | 12.11 |
| 7 | 10 | 3.10 | 88 | 22.64 | 15.82 |

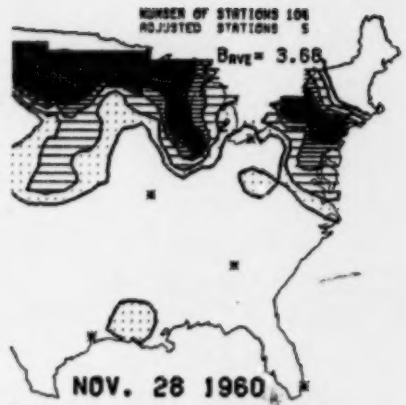


| REGION | # STNS | BEXT | RH % | TEMPERATURE,C | DEWPOINT,C |
|---|---|---|---|---|---|
| 1 | 9 | 8.01 | 77 | 2.11 | -1.88 |
| 2 | 12 | 7.62 | 72 | 12.68 | 6.75 |
| 3 | 20 | 6.30 | 77 | 15.96 | 11.80 |
| 4 | 14 | 9.08 | 72 | -2.69 | -7.38 |
| 5 | 26 | 2.81 | 61 | 22.62 | 14.71 |
| 6 | 11 | 1.82 | 87 | 21.35 | 16.96 |
| 7 | 10 | 1.71 | 48 | 19.48 | 2.18 |

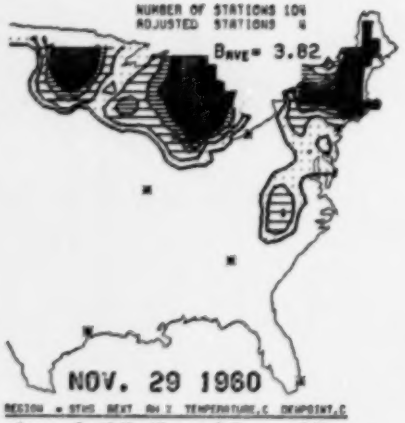


| REGION | # STNS | BEXT | RH % | TEMPERATURE,C | DEWPOINT,C |
|---|---|---|---|---|---|
| 1 | 9 | 12.19 | 97 | 8.44 | 7.99 |
| 2 | 12 | 4.88 | 86 | 11.05 | 9.20 |
| 3 | 20 | 5.01 | 87 | -2.24 | -7.58 |
| 4 | 14 | 9.16 | 62 | -4.32 | -10.86 |
| 5 | 26 | 2.61 | 70 | 21.36 | 15.50 |
| 6 | 11 | 1.87 | 76 | 7.87 | -1.15 |
| 7 | 10 | 1.89 | 98 | 8.80 | -8.88 |

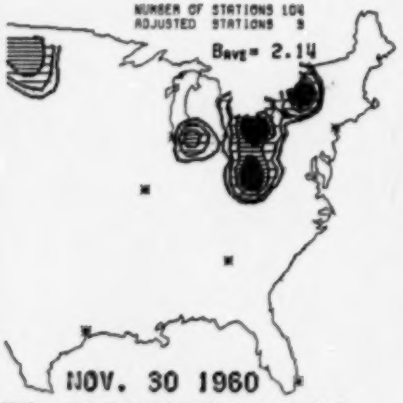


| REGION | # STNS | BEXT | RH % | TEMPERATURE,C | DEWPOINT,C |
|---|---|---|---|---|---|
| 1 | 9 | 1.20 | 46 | 3.10 | -7.88 |
| 2 | 12 | 3.11 | 57 | 0.84 | -8.14 |
| 3 | 20 | 3.82 | 68 | -2.48 | -8.82 |
| 4 | 14 | 2.08 | 62 | -8.52 | -15.05 |
| 5 | 26 | 1.97 | 35 | 10.81 | -4.39 |
| 6 | 11 | 1.58 | 42 | 4.84 | -7.81 |
| 7 | 10 | 1.84 | 38 | 8.71 | -4.84 |

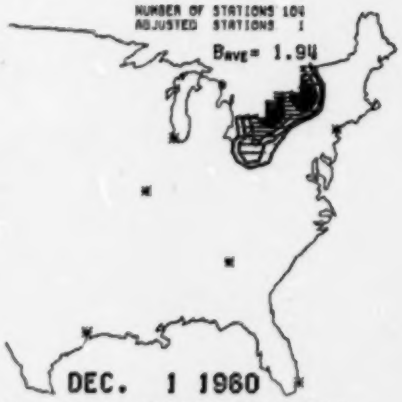


| REGION | # STNS | BEXT | RH % | TEMPERATURE,C | DEWPOINT,C |
|---|---|---|---|---|---|
| 1 | 9 | 1.20 | 48 | -1.77 | -11.55 |
| 2 | 12 | 4.09 | 53 | -1.20 | -8.09 |
| 3 | 20 | 2.49 | 68 | -1.63 | -8.45 |
| 4 | 14 | 1.04 | 58 | -4.68 | -11.30 |
| 5 | 26 | 1.60 | 38 | 8.87 | -5.38 |
| 6 | 11 | 1.55 | 45 | 2.87 | -8.37 |
| 7 | 10 | 1.98 | 54 | 8.82 | -5.30 |



CAPITA

| REGION | STNS | DEXT | RH % | TEMPERATURE,C | DEWPOINT,C |
|---|---|---|---|---|---|
| 1 | 9 | 1.10 | 44 | 1.77 | -8.40 |
| 2 | 12 | 1.70 | 52 | 2.81 | -6.75 |
| 3 | 20 | 2.00 | 48 | 2.44 | -7.40 |
| 4 | 14 | 1.60 | 46 | 4.86 | -6.60 |
| 5 | 26 | 1.84 | 38 | 8.95 | -4.60 |
| 6 | 11 | 1.89 | 40 | 5.50 | -7.50 |
| 7 | 16 | 1.70 | 40 | 10.62 | -8.20 |

| REGION | STNS | DEXT | RH % | TEMPERATURE,C | DEWPOINT,C |
|---|---|---|---|---|---|
| 1 | 9 | 1.60 | 80 | 4.90 | -7.80 |
| 2 | 12 | 3.10 | 41 | 5.00 | -8.75 |
| 3 | 20 | 2.30 | 41 | 8.89 | -5.80 |
| 4 | 14 | 1.60 | 60 | 4.70 | -2.77 |
| 5 | 25 | 1.07 | 20 | 10.60 | -5.06 |
| 6 | 11 | 2.00 | 50 | 10.15 | -8.88 |
| 7 | 16 | 1.81 | 80 | 14.88 | 7.87 |

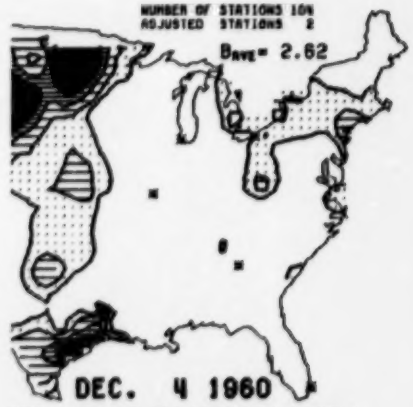


| REGION | STNS | DEXT | RH % | TEMPERATURE,C | DEWPOINT,C |
|---|---|---|---|---|---|
| 1 | 9 | 2.80 | 40 | 6.00 | -4.80 |
| 2 | 12 | 3.07 | 61 | 7.56 | -6.41 |
| 3 | 20 | 2.41 | 51 | 10.80 | 6.94 |
| 4 | 14 | 5.00 | 86 | 7.80 | 5.80 |
| 5 | 26 | 2.07 | 25 | 17.00 | -3.60 |
| 6 | 11 | 1.87 | 35 | 15.63 | -2.00 |
| 7 | 16 | 3.15 | 70 | 17.52 | 11.52 |

| REGION | STNS | DEXT | RH % | TEMPERATURE,C | DEWPOINT,C |
|---|---|---|---|---|---|
| 1 | 9 | 1.97 | 40 | 8.44 | -0.77 |
| 2 | 12 | 3.06 | 42 | 13.74 | 0.60 |
| 3 | 20 | 2.54 | 68 | 12.90 | 6.30 |
| 4 | 14 | 3.56 | 76 | 2.28 | -1.70 |
| 5 | 26 | 2.29 | 27 | 19.70 | -0.86 |
| 6 | 11 | 2.18 | 38 | 15.70 | -0.25 |
| 7 | 16 | 1.97 | 50 | 18.57 | 9.60 |

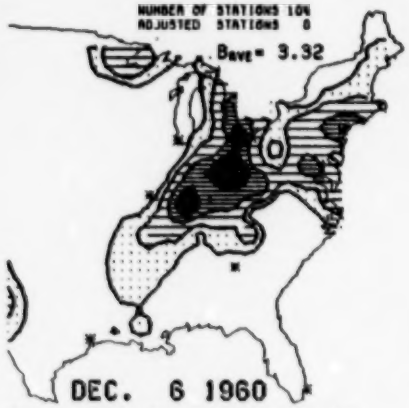


| REGION | STNS | DEXT | RH % | TEMPERATURE,C | DEWPOINT,C |
|---|---|---|---|---|---|
| 1 | 9 | 3.27 | 88 | 10.10 | 8.00 |
| 2 | 12 | 4.02 | 49 | 13.10 | 2.03 |
| 3 | 20 | 4.78 | 76 | 4.74 | 0.66 |
| 4 | 14 | 2.03 | 64 | -5.29 | -10.94 |
| 5 | 26 | 2.75 | 32 | 20.20 | 1.45 |
| 6 | 11 | 3.58 | 67 | 14.69 | 8.17 |
| 7 | 16 | 2.24 | 75 | 12.58 | 7.91 |

| REGION | STNS | DEXT | RH % | TEMPERATURE,C | DEWPOINT,C |
|---|---|---|---|---|---|
| 1 | 9 | 1.44 | 58 | 5.88 | -2.32 |
| 2 | 12 | 2.08 | 61 | 4.25 | -2.86 |
| 3 | 20 | 2.58 | 66 | -0.18 | -5.77 |
| 4 | 14 | 1.63 | 62 | -2.38 | -7.94 |
| 5 | 26 | 1.95 | 45 | 18.60 | 5.89 |
| 6 | 11 | 4.92 | 75 | 10.55 | 8.15 |
| 7 | 16 | 3.66 | 84 | 6.90 | 4.13 |

CAPITA

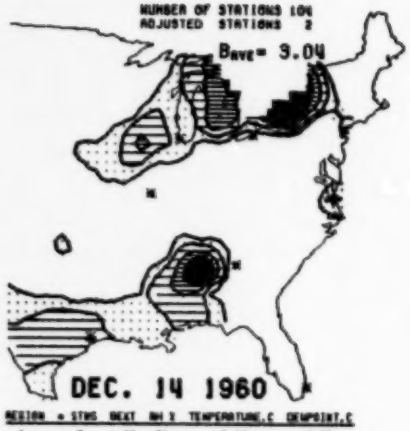


| REGION | # STNS | BEXT | RH % | TEMPERATURE,C | DEWPOINT,C |
|---|---|---|---|---|---|
| 1 | 5 | 1.32 | 62 | -3.88 | -12.77 |
| 2 | 12 | 5.28 | 62 | -4.36 | -10.64 |
| 3 | 20 | 3.58 | 71 | -0.47 | -5.07 |
| 4 | 14 | 1.87 | 62 | 3.84 | -3.06 |
| 5 | 26 | 1.88 | 36 | 7.77 | -6.72 |
| 6 | 11 | 3.36 | 53 | 2.72 | -8.10 |
| 7 | 18 | 3.01 | 81 | 4.44 | 1.38 |

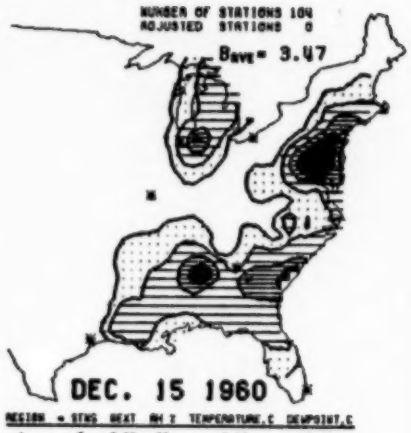


| REGION | # STNS | BEXT | RH % | TEMPERATURE,C | DEWPOINT,C |
|---|---|---|---|---|---|
| 1 | 5 | 2.98 | 60 | 0.22 | -6.88 |
| 2 | 12 | 4.47 | 58 | 0.83 | -6.61 |
| 3 | 20 | 3.43 | 76 | 1.69 | -2.18 |
| 4 | 14 | 1.80 | 85 | -3.13 | -11.02 |
| 5 | 26 | 4.90 | 57 | 0.78 | 2.47 |
| 6 | 11 | 6.04 | 79 | 3.68 | 0.14 |
| 7 | 18 | 2.11 | 70 | 7.68 | 2.48 |

| REGION | # STNS | BEXT | RH % | TEMPERATURE,C | DEWPOINT,C |
|---|---|---|---|---|---|
| 1 | 5 | 14.67 | 88 | 2.44 | 1.77 |
| 2 | 12 | 7.48 | 78 | 0.86 | -2.63 |
| 3 | 20 | 2.14 | 63 | -4.94 | -11.16 |
| 4 | 14 | 2.75 | 58 | -0.86 | -8.04 |
| 5 | 26 | 1.88 | 48 | 6.15 | -2.07 |
| 6 | 11 | 1.42 | 47 | 2.32 | -7.97 |
| 7 | 18 | 1.94 | 52 | 0.34 | -2.88 |

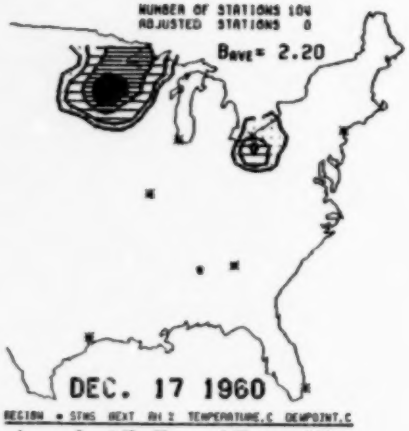


| REGION | # STNS | BEXT | RH % | TEMPERATURE,C | DEWPOINT,C |
|---|---|---|---|---|---|
| 1 | 5 | 1.27 | 57 | -1.55 | -8.10 |
| 2 | 12 | 2.16 | 56 | -2.83 | -9.98 |
| 3 | 20 | 2.27 | 58 | -3.43 | -10.68 |
| 4 | 14 | 2.98 | 81 | -1.74 | -8.00 |
| 5 | 26 | 1.66 | 36 | 9.69 | -6.02 |
| 6 | 11 | 1.72 | 44 | 4.89 | -8.48 |
| 7 | 18 | 1.78 | 55 | 8.86 | -0.62 |

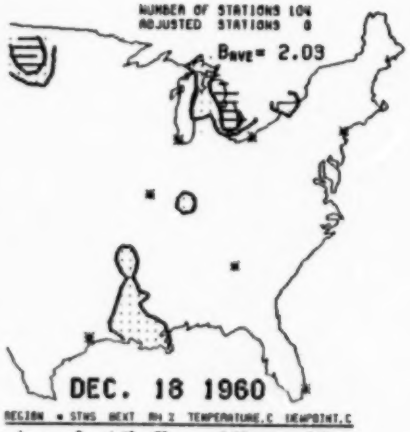


| REGION | # STNS | BEXT | RH % | TEMPERATURE,C | DEWPOINT,C |
|---|---|---|---|---|---|
| 1 | 5 | 1.48 | 57 | -0.60 | -8.55 |
| 2 | 12 | 2.29 | 57 | -1.20 | -8.83 |
| 3 | 20 | 2.39 | 62 | -0.18 | -8.66 |
| 4 | 14 | 1.77 | 88 | -3.21 | -10.03 |
| 5 | 26 | 1.85 | 38 | 9.44 | -4.14 |
| 6 | 11 | 1.39 | 48 | 6.15 | -4.64 |
| 7 | 18 | 1.98 | 54 | 12.49 | 3.43 |

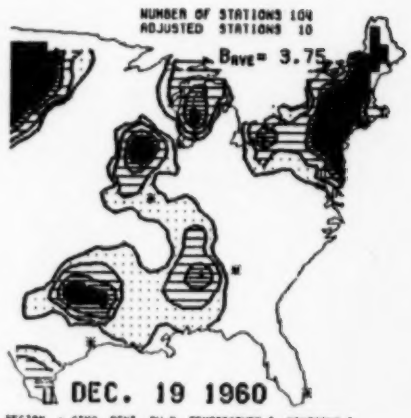


| REGION | # STNS | BEXT | RH % | TEMPERATURE,C | DEWPOINT,C |
|---|---|---|---|---|---|
| 1 | 5 | 7.29 | 73 | -2.44 | -8.77 |
| 2 | 12 | 10.19 | 77 | -2.21 | -5.78 |
| 3 | 20 | 3.88 | 62 | -4.74 | -10.98 |
| 4 | 14 | 3.69 | 62 | -4.04 | -8.07 |
| 5 | 26 | 1.98 | 37 | 11.27 | -3.08 |
| 6 | 11 | 3.08 | 44 | 8.22 | -3.38 |
| 7 | 18 | 3.72 | 62 | 13.67 | 6.28 |

CAPITA

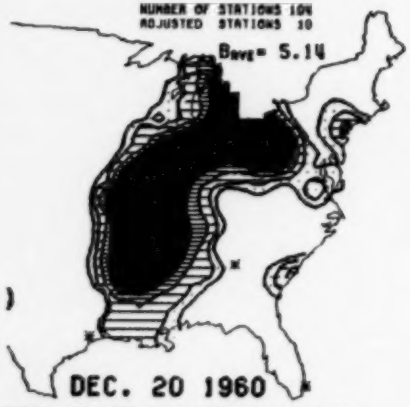


| REGION | # STNS | BEXT | RH % | TEMPERATURE,C | DEWPOINT,C |
|---|---|---|---|---|---|
| 1 | 8 | 1.20 | 94 | -9.21 | -11.80 |
| 2 | 12 | 6.03 | 82 | -3.80 | -8.68 |
| 3 | 20 | 10.50 | 86 | -4.76 | -7.00 |
| 4 | 14 | 2.70 | 80 | -10.48 | -19.77 |
| 5 | 26 | 2.48 | 45 | 12.26 | -0.46 |
| 6 | 11 | 4.50 | 72 | 10.16 | 6.76 |
| 7 | 10 | 2.76 | 89 | 0.20 | 2.10 |

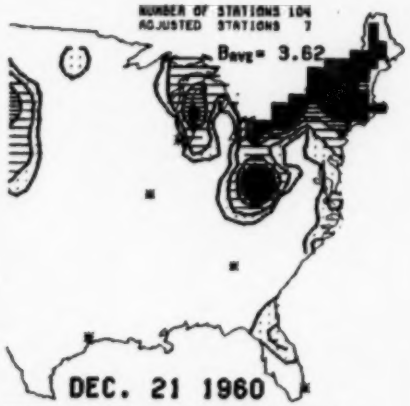


| REGION | # STNS | BEXT | RH % | TEMPERATURE,C | DEWPOINT,C |
|---|---|---|---|---|---|
| 1 | 8 | 12.00 | 94 | 5.00 | 2.44 |
| 2 | 12 | 7.70 | 87 | 1.01 | -2.00 |
| 3 | 20 | 3.50 | 86 | -11.60 | -15.00 |
| 4 | 14 | 2.40 | 80 | -15.60 | -18.20 |
| 5 | 26 | 3.10 | 69 | 7.00 | 2.41 |
| 6 | 11 | 2.01 | 56 | -4.00 | -10.66 |
| 7 | 10 | 1.50 | 90 | 2.60 | -7.01 |

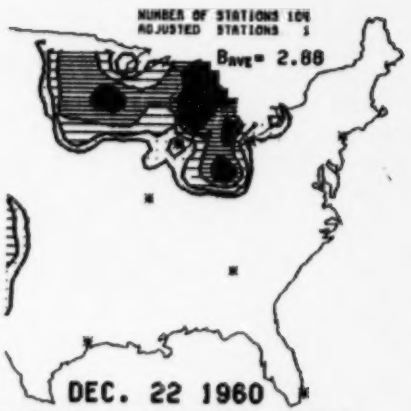


| REGION | # STNS | BEXT | RH % | TEMPERATURE,C | DEWPOINT,C |
|---|---|---|---|---|---|
| 1 | 8 | 1.80 | 48 | -9.00 | -14.10 |
| 2 | 12 | 2.25 | 64 | -7.01 | -14.00 |
| 3 | 20 | 5.00 | 63 | -14.40 | -18.60 |
| 4 | 14 | 0.41 | 54 | -12.52 | -18.10 |
| 5 | 26 | 1.62 | 38 | 0.20 | -10.06 |
| 6 | 11 | 1.00 | 53 | -5.10 | -13.27 |
| 7 | 10 | 1.01 | 50 | 5.40 | -4.60 |

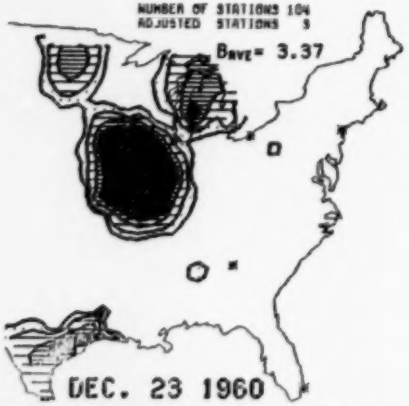


| REGION | # STNS | BEXT | RH % | TEMPERATURE,C | DEWPOINT,C |
|---|---|---|---|---|---|
| 1 | 8 | 1.32 | 41 | -5.09 | -16.30 |
| 2 | 12 | 2.11 | 52 | -9.94 | -16.06 |
| 3 | 20 | 4.91 | 58 | -14.52 | -15.13 |
| 4 | 14 | 4.04 | 64 | -9.72 | -8.84 |
| 5 | 26 | 1.68 | 42 | 3.20 | -8.17 |
| 6 | 11 | 1.08 | 58 | -1.80 | -11.00 |
| 7 | 10 | 2.90 | 80 | 6.00 | 0.69 |

| REGION | # STNS | BEXT | RH % | TEMPERATURE,C | DEWPOINT,C |
|---|---|---|---|---|---|
| 1 | 8 | 1.00 | 48 | -7.77 | -16.94 |
| 2 | 12 | 6.35 | 57 | -7.05 | -13.40 |
| 3 | 20 | 6.40 | 75 | -0.02 | -3.76 |
| 4 | 14 | 2.21 | 64 | -0.12 | -6.30 |
| 5 | 26 | 3.22 | 56 | 6.67 | -1.02 |
| 6 | 11 | 3.40 | 76 | 5.55 | 1.31 |
| 7 | 10 | 3.74 | 90 | 12.04 | 6.64 |

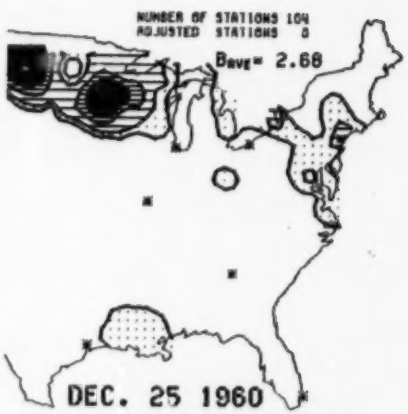


| REGION | # STNS | BEXT | RH % | TEMPERATURE,C | DEWPOINT,C |
|---|---|---|---|---|---|
| 1 | 8 | 2.31 | 61 | 1.22 | -5.77 |
| 2 | 12 | 3.36 | 64 | 1.10 | -6.06 |
| 3 | 20 | 2.47 | 70 | 5.41 | -1.00 |
| 4 | 14 | 9.00 | 67 | 3.00 | -2.00 |
| 5 | 26 | 2.23 | 50 | 11.01 | 1.06 |
| 6 | 11 | 2.00 | 76 | 10.79 | 6.13 |
| 7 | 10 | 1.00 | 66 | 10.00 | 6.00 |



CAPITA

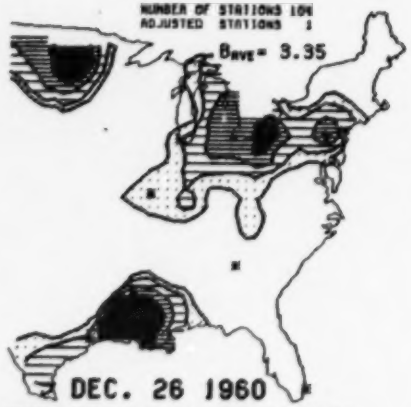


| REGION | STNS | DEXT | RH % | TEMPERATURE,C | DEWPOINT,C |
|---|---|---|---|---|---|
| 1 | 5 | 2.25 | 87 | 5.94 | -2.33 |
| 2 | 12 | 4.45 | 66 | 4.44 | -1.48 |
| 3 | 20 | 5.13 | 85 | 0.25 | -2.09 |
| 4 | 14 | 2.77 | 68 | -4.28 | -8.04 |
| 5 | 26 | 1.88 | 54 | 14.36 | 4.70 |
| 6 | 11 | 2.54 | 80 | 11.81 | 8.30 |
| 7 | 18 | 9.22 | 84 | 12.70 | 6.62 |

| REGION | STNS | DEXT | RH % | TEMPERATURE,C | DEWPOINT,C |
|---|---|---|---|---|---|
| 1 | 5 | 1.10 | 48 | -4.22 | -12.07 |
| 2 | 12 | 2.60 | 51 | -4.72 | -13.74 |
| 3 | 20 | 1.94 | 63 | -4.44 | -10.48 |
| 4 | 14 | 4.02 | 67 | -8.18 | -7.98 |
| 5 | 26 | 1.86 | 66 | 12.08 | [illegible] |
| 6 | 11 | 4.33 | 75 | 5.24 | 1.18 |
| 7 | 18 | 9.71 | 74 | 11.10 | 8.45 |

| REGION | STNS | DEXT | RH % | TEMPERATURE,C | DEWPOINT,C |
|---|---|---|---|---|---|
| 1 | 5 | 1.10 | 37 | -7.88 | -17.77 |
| 2 | 12 | 3.24 | 50 | -6.89 | -14.87 |
| 3 | 20 | 3.80 | 64 | -3.32 | -9.18 |
| 4 | 14 | 4.24 | 77 | -4.44 | -7.88 |
| 5 | 26 | 2.24 | 63 | 0.81 | -0.26 |
| 6 | 11 | 4.24 | 88 | 8.88 | 1.18 |
| 7 | 18 | 9.68 | 87 | 8.18 | 8.03 |

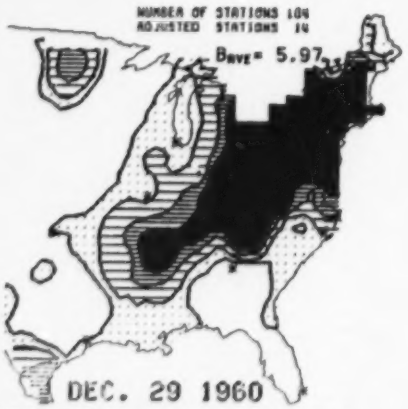


| REGION | STNS | DEXT | RH % | TEMPERATURE,C | DEWPOINT,C |
|---|---|---|---|---|---|
| 1 | 5 | 9.90 | 72 | -5.55 | -9.88 |
| 2 | 12 | 13.86 | 84 | -3.23 | -5.50 |
| 3 | 20 | 6.83 | 79 | -1.21 | -4.46 |
| 4 | 14 | 2.16 | 87 | -9.01 | -8.40 |
| 5 | 26 | 4.82 | 66 | 11.83 | 5.06 |
| 6 | 11 | 8.08 | 87 | 6.05 | 3.78 |
| 7 | 18 | 3.39 | 81 | 7.18 | 4.19 |

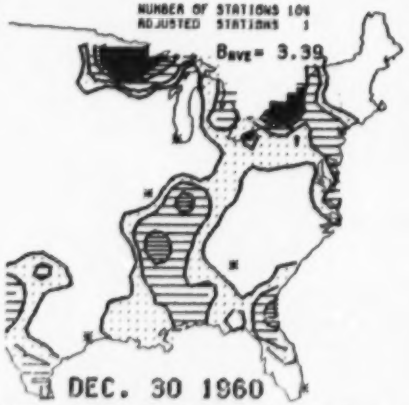


| REGION | STNS | DEXT | RH % | TEMPERATURE,C | DEWPOINT,C |
|---|---|---|---|---|---|
| 1 | 5 | 1.90 | 64 | 1.55 | -4.55 |
| 2 | 12 | 5.79 | 70 | 1.34 | -3.65 |
| 3 | 20 | 2.85 | 69 | 0.52 | -4.41 |
| 4 | 14 | 2.61 | 58 | 2.81 | -4.83 |
| 5 | 26 | 2.86 | 65 | 12.82 | 6.15 |
| 6 | 11 | 3.82 | 76 | 4.89 | 0.70 |
| 7 | 18 | 3.31 | 72 | 6.31 | 1.21 |

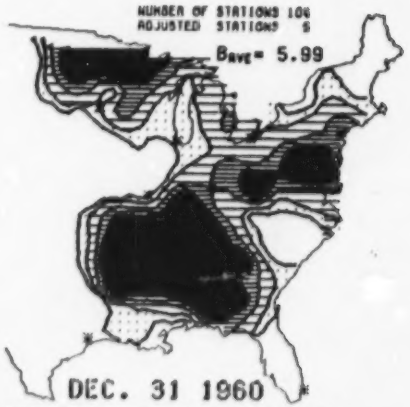


| REGION | STNS | DEXT | RH % | TEMPERATURE,C | DEWPOINT,C |
|---|---|---|---|---|---|
| 1 | 5 | 2.78 | 54 | 3.55 | -4.99 |
| 2 | 12 | 5.07 | 62 | 2.58 | -4.02 |
| 3 | 20 | 4.41 | 74 | 0.85 | -3.21 |
| 4 | 14 | 3.73 | 72 | -1.62 | -8.10 |
| 5 | 26 | 5.62 | 71 | 12.48 | 7.10 |
| 6 | 11 | 9.03 | 87 | 5.75 | 3.73 |
| 7 | 18 | 2.72 | 78 | 7.53 | 3.68 |

CAPITA

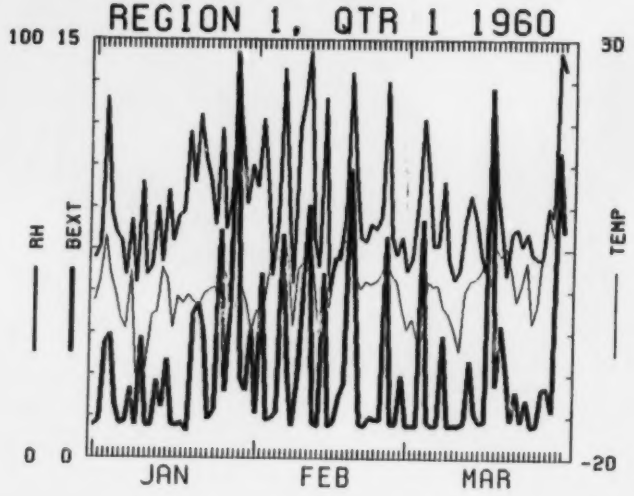
REGION 1, QTR 1 1960
100 15
30
RH
BEXT
TEMP
0 0
-20
JAN
FEB
MAR

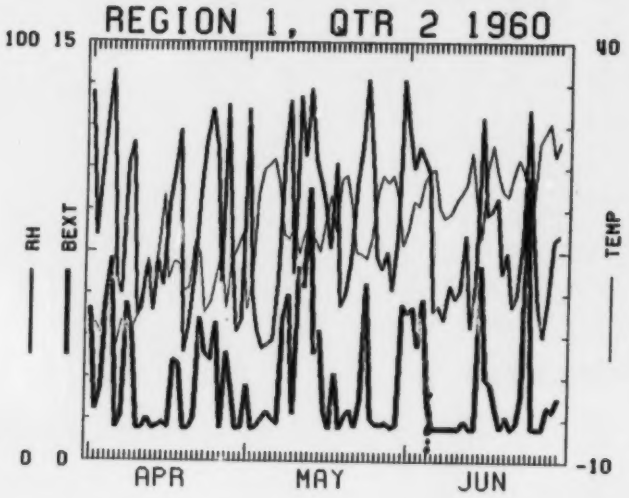
REGION 1, QTR 2 1960
100 15
40
RH
BEXT
TEMP
0 0
-10
APR
MAY
JUN

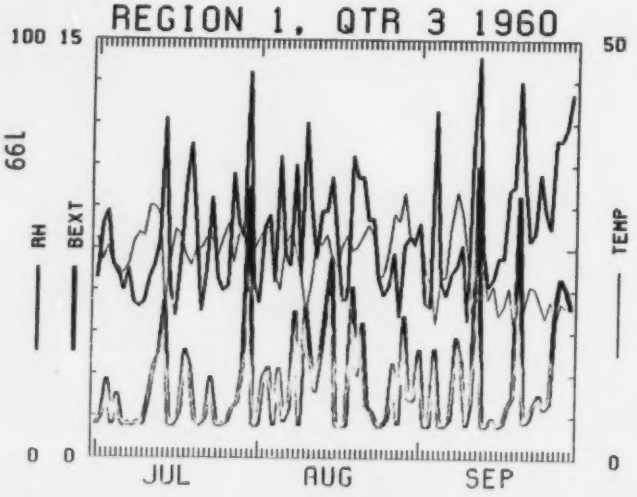
REGION 1, QTR 3 1960
100 15
50
RH
BEXT
TEMP
0 0
0
JUL
AUG
SEP

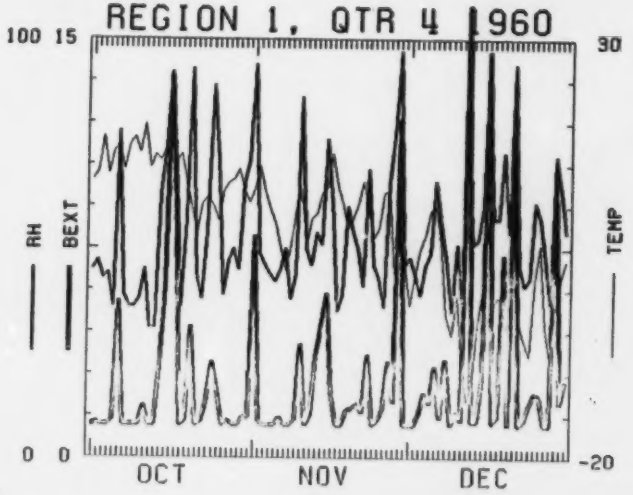
REGION 1, QTR 4 1960
100 15
30
RH
BEXT
TEMP
0 0
-20
OCT
NOV
DEC

199
CAPITA

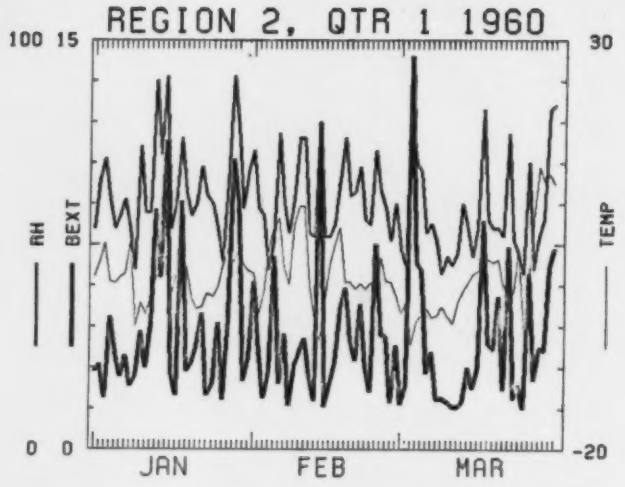
REGION 2, QTR 1 1960
100 15
30
RH
BEXT
TEMP
0 0
-20
JAN
FEB
MAR

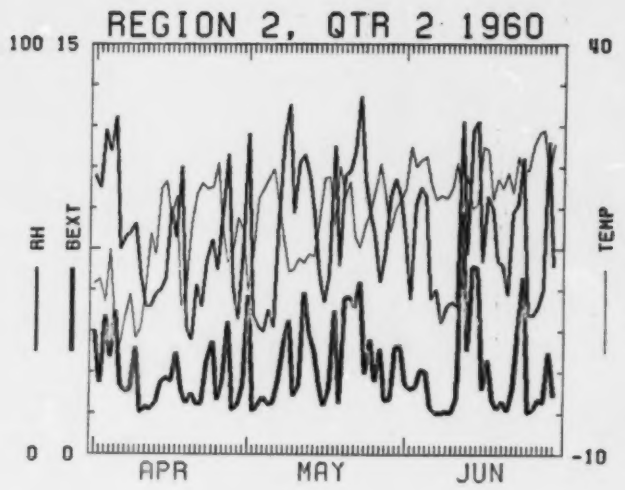
REGION 2, QTR 2 1960
100 15
40
RH
BEXT
TEMP
0 0
-10
APR
MAY
JUN

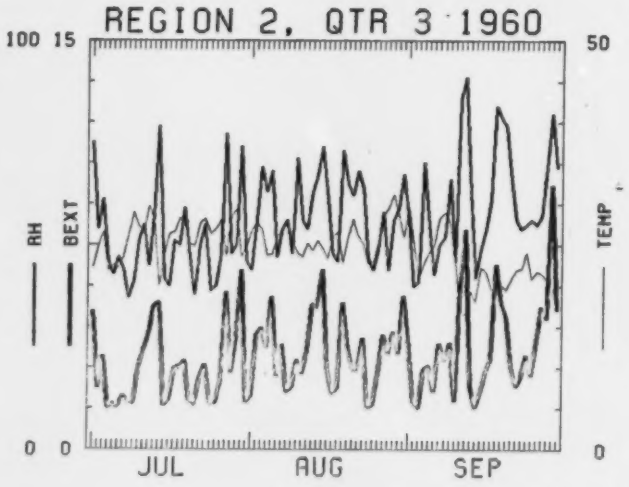
REGION 2, QTR 3 1960
100 15
50
RH
BEXT
TEMP
0 0
0
JUL
AUG
SEP

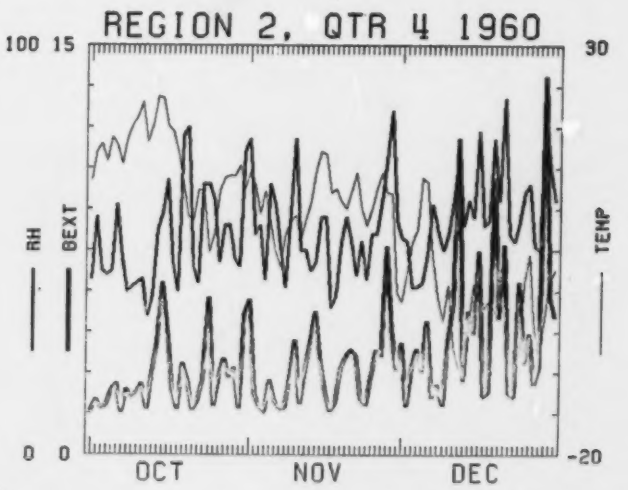
REGION 2, QTR 4 1960
100 15
30
RH
BEXT
TEMP
0 0
-20
OCT
NOV
DEC

200

CAPITA

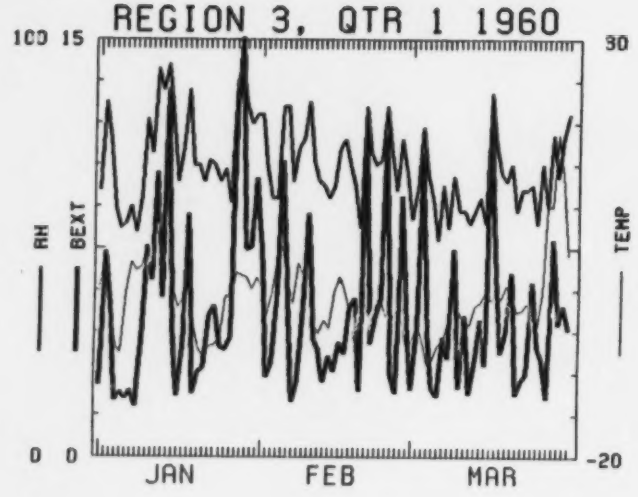
REGION 3, QTR 1 1960
100 15
30
RH
BEXT
TEMP
0 0
-20
JAN
FEB
MAR

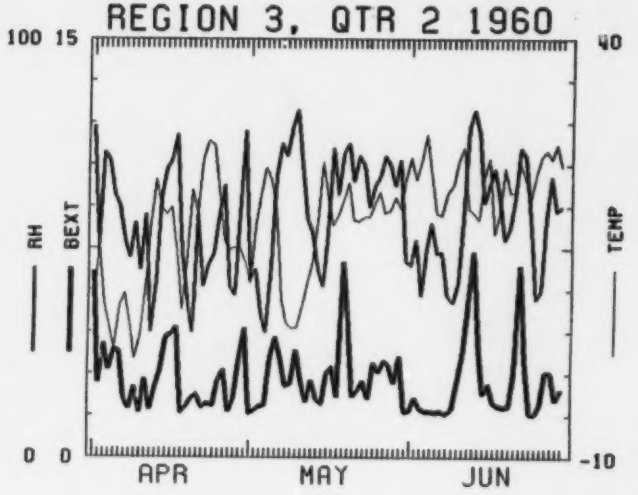
REGION 3, QTR 2 1960
100 15
40
RH
BEXT
TEMP
0 0
-10
APR
MAY
JUN

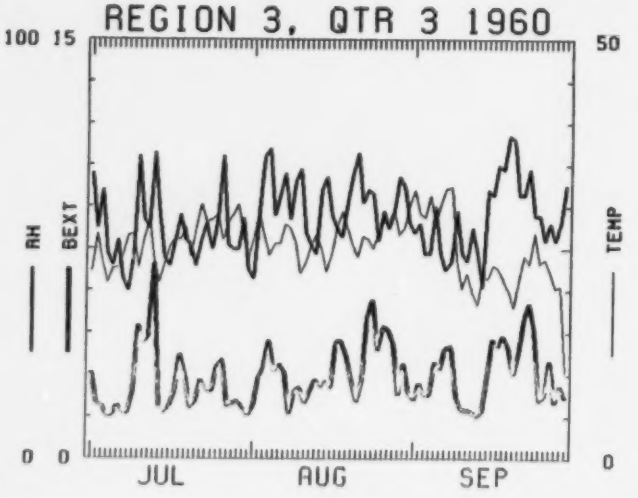
REGION 3, QTR 3 1960
100 15
50
RH
BEXT
TEMP
0 0
0
JUL
AUG
SEP

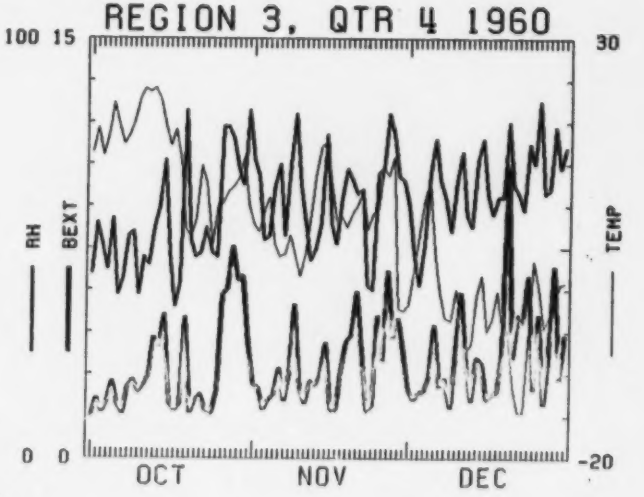
REGION 3, QTR 4 1960
100 15
30
RH
BEXT
TEMP
0 0
-20
OCT
NOV
DEC



CAPITA

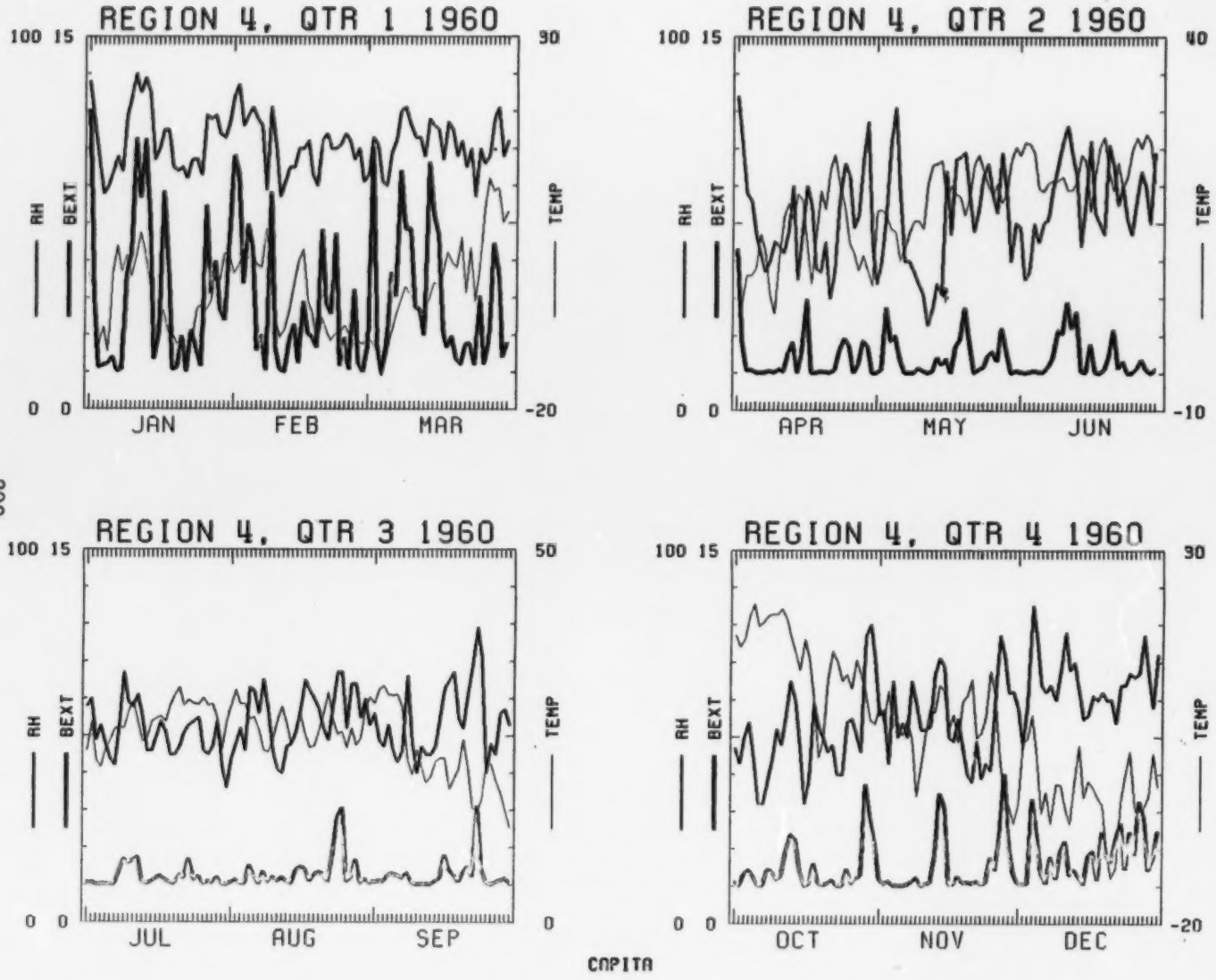
REGION 4, QTR 1 1960
100 15
30
RH
BEXT
TEMP
0 0
-20
JAN
FEB
MAR
REGION 4, QTR 2 1960
100 15
40
RH
BEXT
TEMP
0 0
-10
APR
MAY
JUN
REGION 4, QTR 3 1960
100 15
50
RH
BEXT
TEMP
0 0
0
JUL
AUG
SEP
REGION 4, QTR 4 1960
100 15
30
RH
BEXT
TEMP
0 0
-20
OCT
NOV
DEC



CAPITA

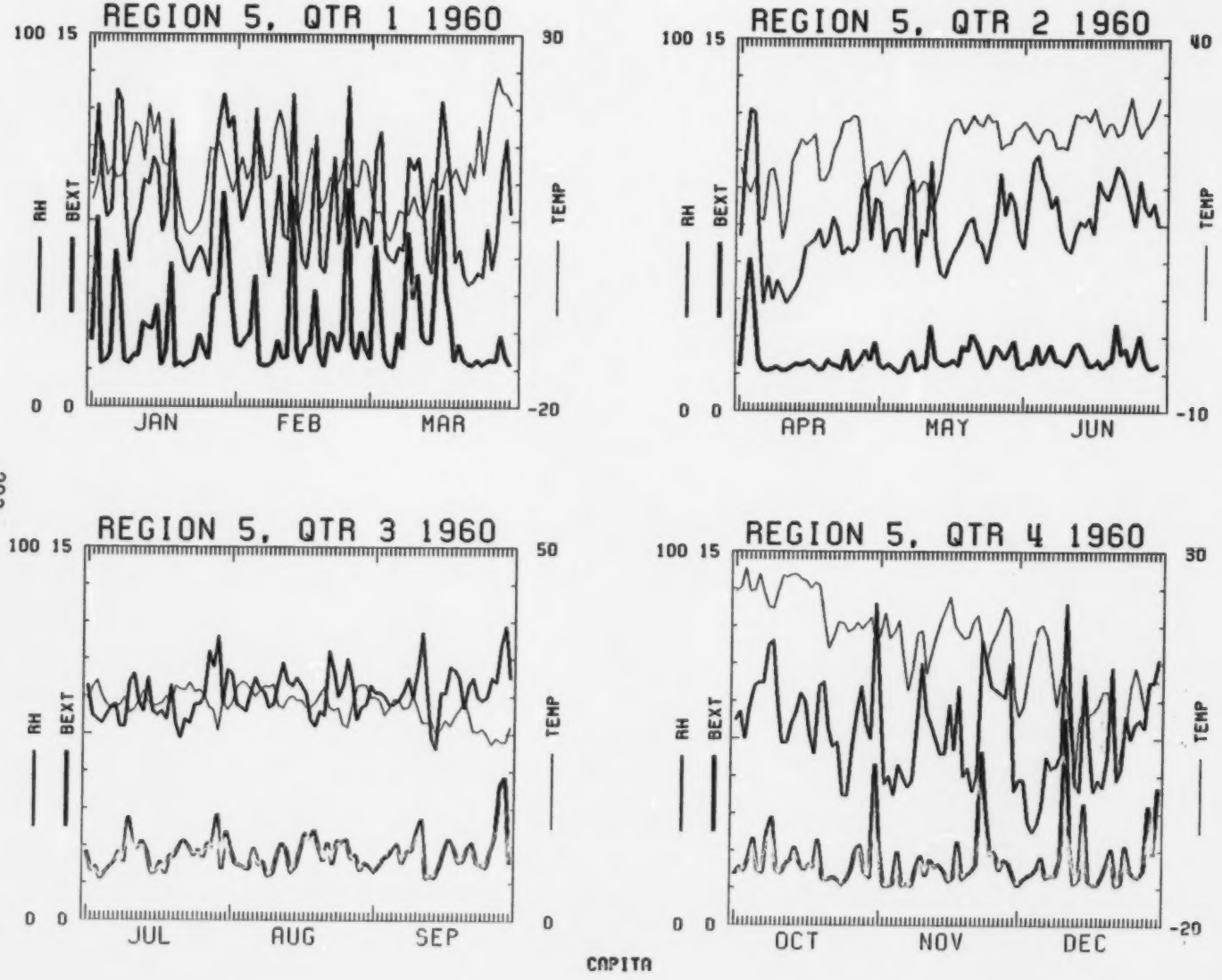
REGION 5, QTR 1 1960
100 15
30
RH
BEXT
TEMP
0 0
-20
JAN
FEB
MAR
REGION 5, QTR 2 1960
100 15
40
RH
BEXT
TEMP
0 0
-10
APR
MAY
JUN
REGION 5, QTR 3 1960
100 15
50
RH
BEXT
TEMP
0 0
0
JUL
AUG
SEP
REGION 5, QTR 4 1960
100 15
30
RH
BEXT
TEMP
0 0
-20
OCT
NOV
DEC



CAPITA

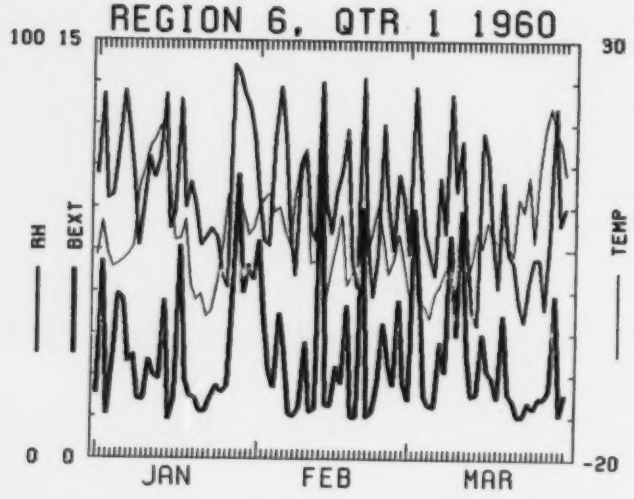
REGION 6, QTR 1 1960
100 15
30
RH
BEXT
TEMP
0 0
-20
JAN
FEB
MAR

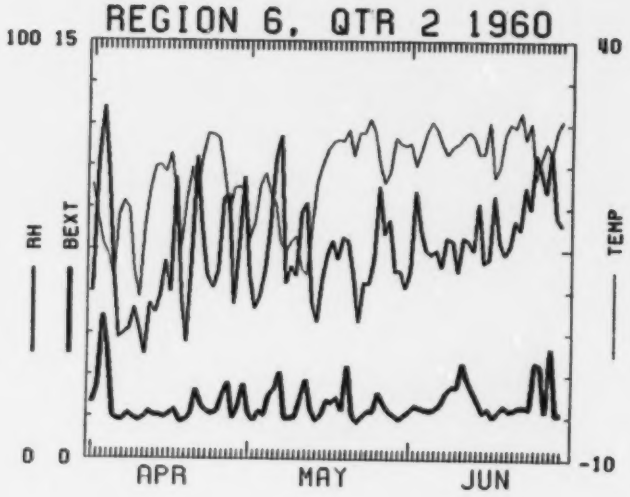
REGION 6, QTR 2 1960
100 15
40
RH
BEXT
TEMP
0 0
-10
APR
MAY
JUN



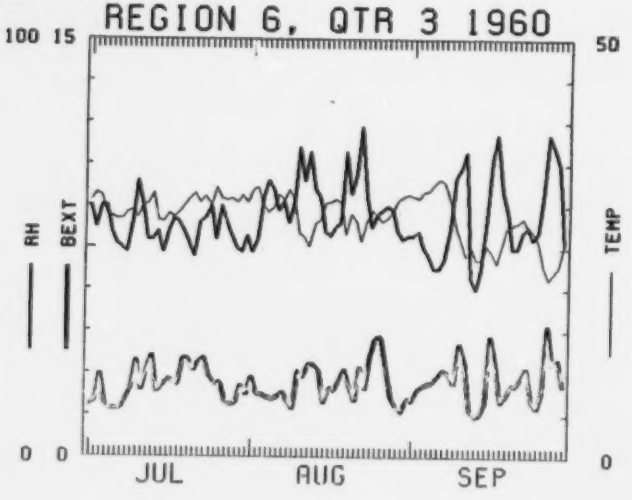
REGION 6, QTR 3 1960
100 15
50
RH
BEXT
TEMP
0 0
0
JUL
AUG
SEP

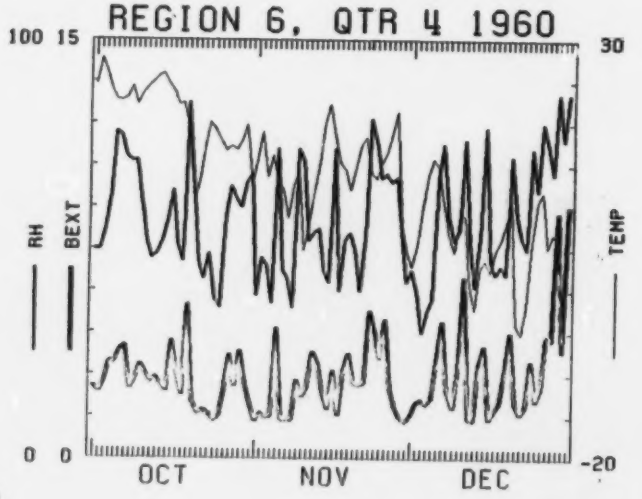
REGION 6, QTR 4 1960
100 15
30
RH
BEXT
TEMP
0 0
-20
OCT
NOV
DEC

CAPITA

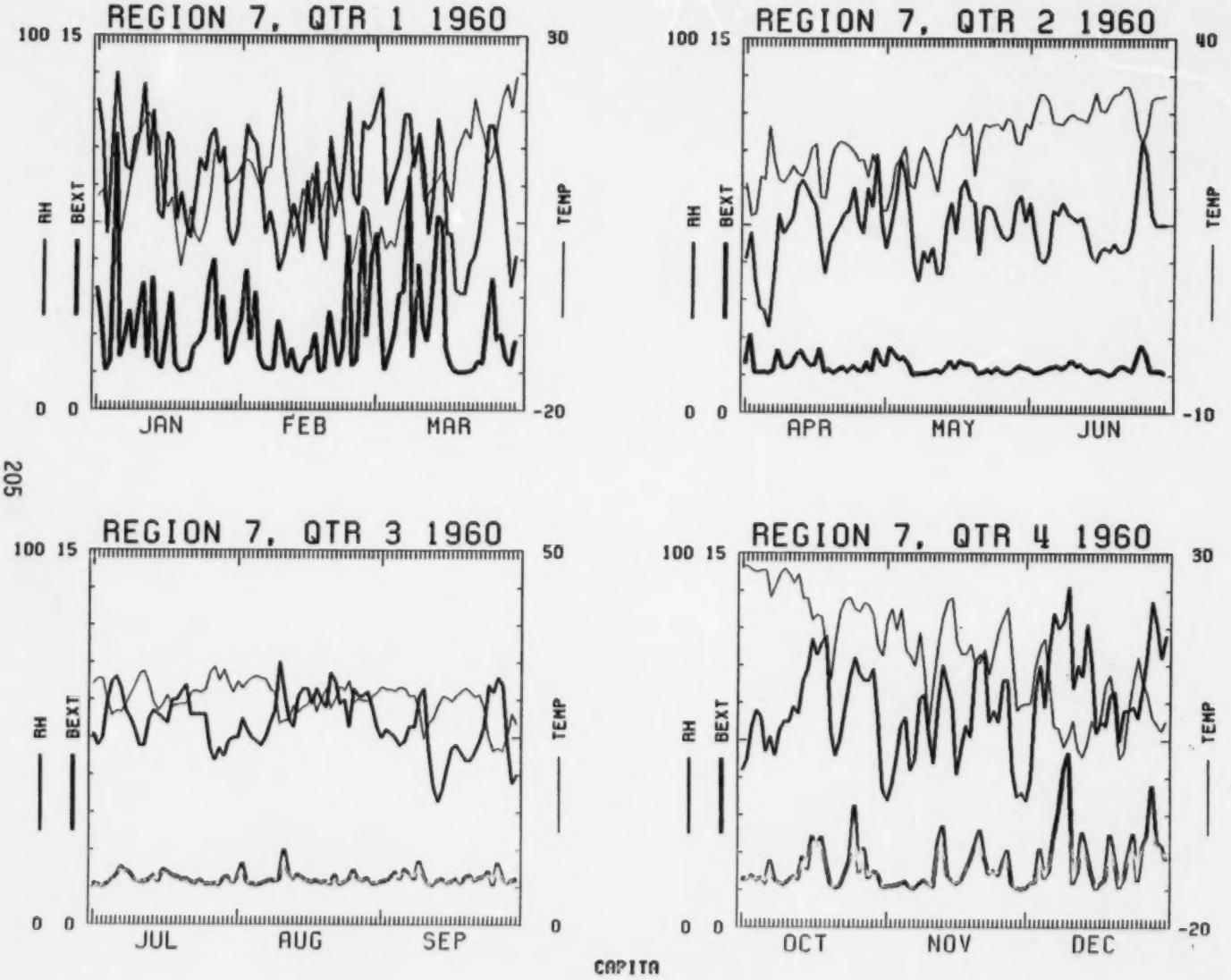
REGION 7, QTR 1 1960
100 15 30
RH
BEXT
TEMP
0 0 -20
JAN FEB MAR
REGION 7, QTR 2 1960
100 15 40
RH
BEXT
TEMP
0 0 -10
APR MAY JUN
REGION 7, QTR 3 1960
100 15 50
RH
BEXT
TEMP
0 0 0
JUL AUG SEP
REGION 7, QTR 4 1960
100 15 30
RH
BEXT
TEMP
0 0 -20
OCT NOV DEC

205

CAPITA

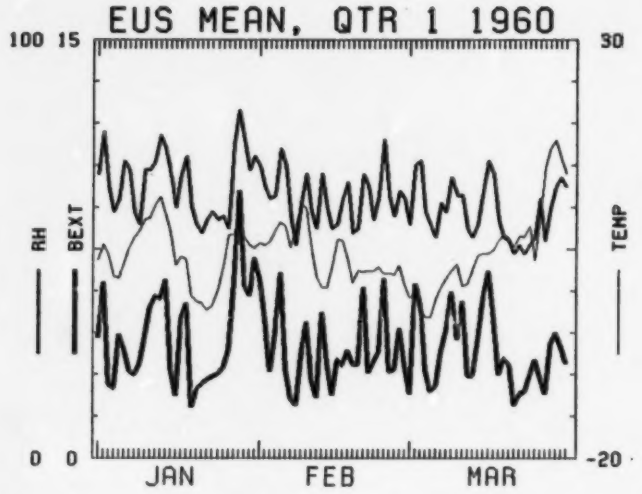
EUS MEAN, QTR 1 1960
100 15
30
RH
BEXT
TEMP
0 0
-20
JAN
FEB
MAR

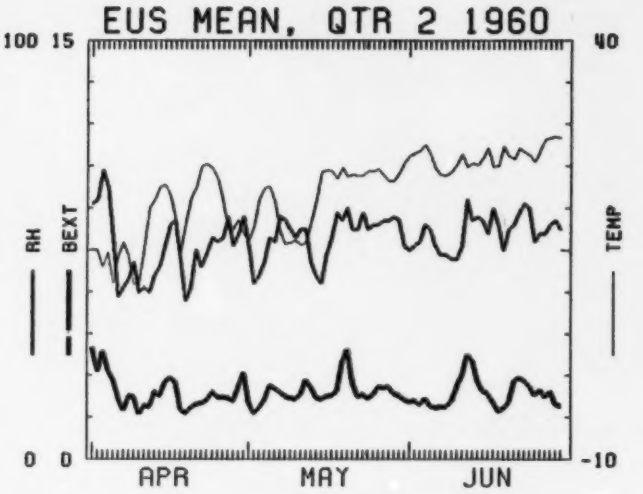
EUS MEAN, QTR 2 1960
100 15
40
RH
BEXT
TEMP
0 0
-10
APR
MAY
JUN



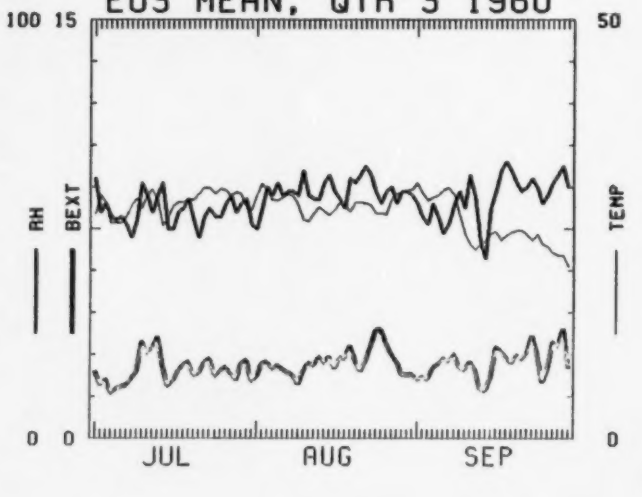
EUS MEAN, QTR 3 1960
100 15
50
RH
BEXT
TEMP
0 0
0
JUL
AUG
SEP

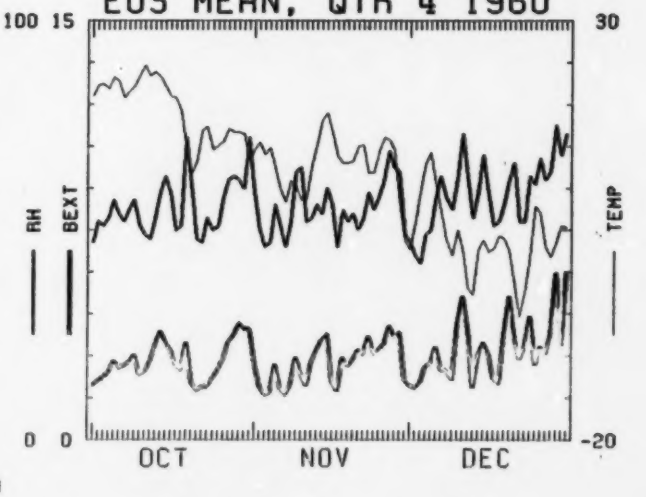
EUS MEAN, QTR 4 1960
100 15
30
RH
BEXT
TEMP
0 0
-20
OCT
NOV
DEC

CAPITA

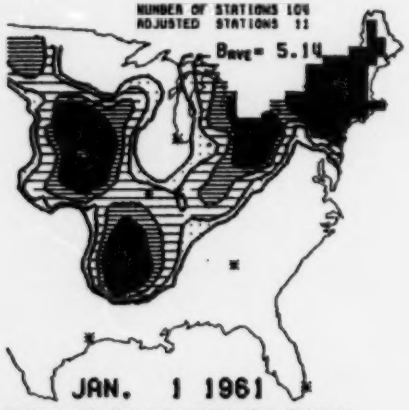


| REGION | # STNS | BEXT | RH % | TEMPERATURE,C | DEWPOINT,C |
|---|---|---|---|---|---|
| 1 | 8 | 16.20 | 88 | -2.11 | -3.77 |
| 2 | 12 | 10.23 | 88 | 1.20 | -0.68 |
| 3 | 20 | 5.36 | 78 | -2.76 | -5.52 |
| 4 | 14 | 6.78 | 84 | -4.46 | -6.68 |
| 5 | 26 | 1.73 | 68 | 12.68 | 6.89 |
| 6 | 11 | 5.51 | 76 | 4.88 | -0.50 |
| 7 | 10 | 2.84 | 72 | 7.43 | 2.46 |

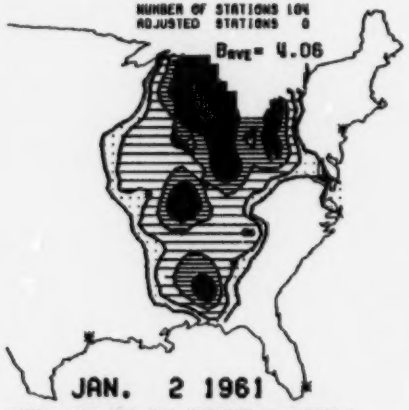


| REGION | # STNS | BEXT | RH % | TEMPERATURE,C | DEWPOINT,C |
|---|---|---|---|---|---|
| 1 | 8 | 1.48 | 82 | -2.22 | -8.43 |
| 2 | 12 | 9.58 | 84 | -3.16 | -7.17 |
| 3 | 20 | 7.08 | 81 | -1.83 | -4.68 |
| 4 | 14 | 1.66 | 68 | -8.78 | -10.55 |
| 5 | 26 | 2.36 | 57 | 11.27 | 2.96 |
| 6 | 11 | 5.59 | 75 | 2.52 | -0.80 |
| 7 | 10 | 1.67 | 66 | 8.45 | -1.07 |

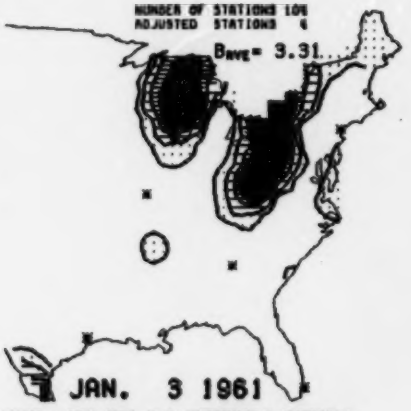


| REGION | # STNS | BEXT | RH % | TEMPERATURE,C | DEWPOINT,C |
|---|---|---|---|---|---|
| 1 | 8 | 9.26 | 88 | -4.10 | -8.77 |
| 2 | 12 | 8.71 | 83 | -1.68 | -8.06 |
| 3 | 20 | 6.42 | 78 | -4.30 | -8.57 |
| 4 | 14 | 1.88 | 84 | -5.76 | -8.88 |
| 5 | 26 | 2.78 | 68 | 8.48 | -1.66 |
| 6 | 11 | 2.47 | 82 | 2.62 | -5.78 |
| 7 | 10 | 2.58 | 66 | 8.69 | -1.75 |

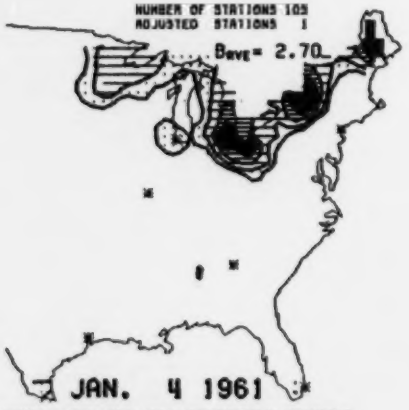


| REGION | # STNS | BEXT | RH % | TEMPERATURE,C | DEWPOINT,C |
|---|---|---|---|---|---|
| 1 | 8 | 6.36 | 88 | -6.22 | -10.88 |
| 2 | 11 | 3.76 | 58 | -3.73 | -10.00 |
| 3 | 20 | 6.42 | 88 | -3.83 | -8.82 |
| 4 | 14 | 2.16 | 58 | 0.03 | -7.08 |
| 5 | 26 | 1.88 | 38 | 8.71 | -4.86 |
| 6 | 11 | 1.82 | 48 | 7.81 | -5.83 |
| 7 | 10 | 2.02 | 55 | 8.85 | 0.01 |

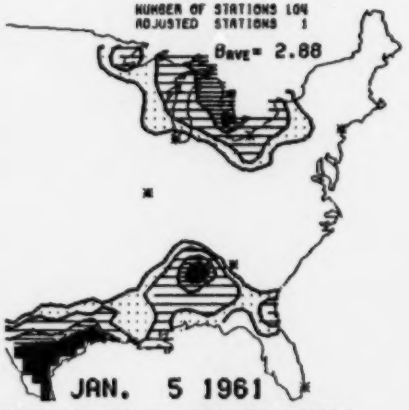


| REGION | # STNS | BEXT | RH % | TEMPERATURE,C | DEWPOINT,C |
|---|---|---|---|---|---|
| 1 | 8 | 1.22 | 82 | -4.44 | -12.99 |
| 2 | 12 | 2.80 | 61 | -1.75 | -8.37 |
| 3 | 20 | 5.79 | 88 | 2.15 | -3.21 |
| 4 | 14 | 1.77 | 58 | 1.86 | -5.00 |
| 5 | 26 | 2.18 | 40 | 11.68 | -1.81 |
| 6 | 11 | 2.84 | 47 | 8.35 | -1.91 |
| 7 | 10 | 6.34 | 88 | 8.71 | 9.68 |

| REGION | # STNS | BEXT | RH % | TEMPERATURE,C | DEWPOINT,C |
|---|---|---|---|---|---|
| 1 | 8 | 2.62 | 62 | 3.55 | -6.88 |
| 2 | 12 | 3.88 | 60 | 4.60 | -2.26 |
| 3 | 20 | 2.09 | 62 | 8.18 | -1.13 |
| 4 | 14 | 1.46 | 64 | 4.55 | -8.17 |
| 5 | 26 | 2.01 | 41 | 14.63 | 1.08 |
| 6 | 11 | 3.38 | 48 | 11.68 | 0.58 |
| 7 | 10 | 7.08 | 78 | 10.62 | 5.86 |



CAPITA

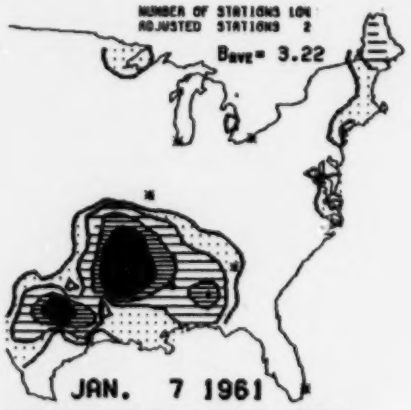


| REGION | STNS | BEXT | RH % | TEMPERATURE,C | DEWPOINT,C |
|---|---|---|---|---|---|
| 1 | 5 | 3.50 | 62 | 6.39 | -1.66 |
| 2 | 12 | 2.00 | 55 | 8.05 | -0.60 |
| 3 | 20 | 2.10 | 70 | 4.52 | -0.55 |
| 4 | 14 | 1.77 | 69 | 1.08 | -6.27 |
| 5 | 26 | 2.15 | 47 | 15.70 | 6.35 |
| 6 | 11 | 3.00 | 63 | 10.85 | 3.00 |
| 7 | 18 | 3.06 | 76 | 10.13 | 8.28 |

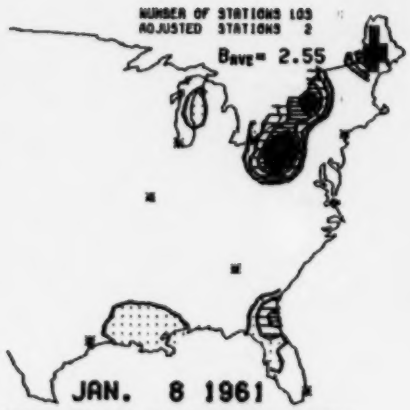


| REGION | STNS | BEXT | RH % | TEMPERATURE,C | DEWPOINT,C |
|---|---|---|---|---|---|
| 1 | 5 | 4.46 | 60 | 8.21 | -4.10 |
| 2 | 11 | 4.59 | 61 | 0.70 | -8.25 |
| 3 | 20 | 2.08 | 61 | -4.80 | -11.07 |
| 4 | 14 | 1.69 | 61 | -5.83 | -9.88 |
| 5 | 26 | 2.18 | 51 | 11.21 | 0.00 |
| 6 | 11 | 1.93 | 58 | 4.44 | -3.22 |
| 7 | 18 | 1.86 | 64 | 8.81 | -0.84 |

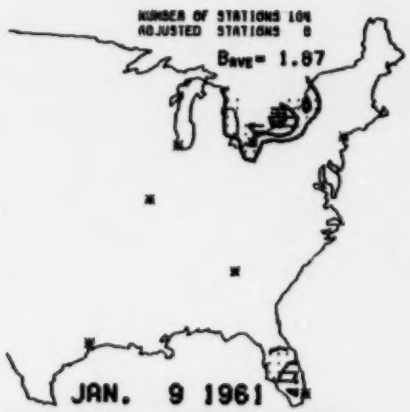


| REGION | STNS | BEXT | RH % | TEMPERATURE,C | DEWPOINT,C |
|---|---|---|---|---|---|
| 1 | 5 | 1.10 | 60 | -4.49 | -19.44 |
| 2 | 12 | 2.60 | 57 | -6.10 | -13.55 |
| 3 | 20 | 2.29 | 62 | -3.83 | -9.88 |
| 4 | 14 | 1.60 | 58 | 0.30 | -7.58 |
| 5 | 26 | 2.10 | 46 | 7.83 | -3.00 |
| 6 | 11 | 1.49 | 53 | 2.52 | -8.40 |
| 7 | 18 | 1.53 | 48 | 8.00 | -2.84 |

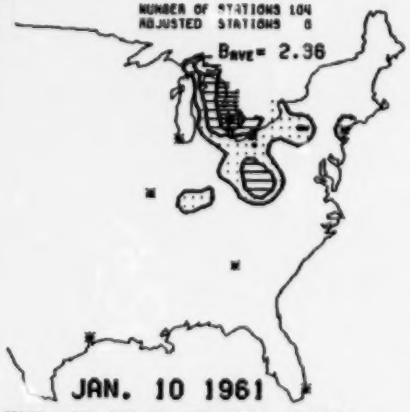


| REGION | STNS | BEXT | RH % | TEMPERATURE,C | DEWPOINT,C |
|---|---|---|---|---|---|
| 1 | 5 | 1.10 | 42 | -4.60 | -18.10 |
| 2 | 12 | 2.00 | 52 | -2.03 | -10.70 |
| 3 | 20 | 3.29 | 52 | 2.35 | -6.60 |
| 4 | 14 | 1.78 | 58 | 2.93 | -4.55 |
| 5 | 26 | 2.15 | 38 | 10.86 | -9.00 |
| 6 | 11 | 2.13 | 34 | 9.63 | -8.21 |
| 7 | 18 | 1.74 | 51 | 10.55 | 0.73 |

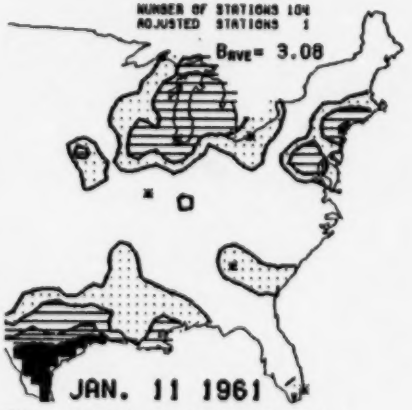


| REGION | STNS | BEXT | RH % | TEMPERATURE,C | DEWPOINT,C |
|---|---|---|---|---|---|
| 1 | 5 | 2.40 | 40 | 1.32 | -11.21 |
| 2 | 12 | 3.68 | 48 | 3.37 | -6.00 |
| 3 | 20 | 3.93 | 53 | 4.82 | -3.49 |
| 4 | 14 | 2.19 | 64 | 2.89 | -3.60 |
| 5 | 26 | 2.76 | 41 | 14.05 | -0.02 |
| 6 | 11 | 2.53 | 37 | 11.71 | -2.72 |
| 7 | 18 | 4.72 | 72 | 9.00 | 4.54 |

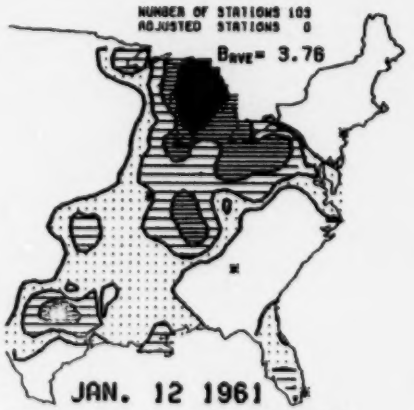


| REGION | STNS | BEXT | RH % | TEMPERATURE,C | DEWPOINT,C |
|---|---|---|---|---|---|
| 1 | 5 | 1.10 | 41 | -5.55 | -14.01 |
| 2 | 11 | 2.27 | 46 | 1.21 | -9.50 |
| 3 | 20 | 6.40 | 59 | 5.91 | -1.63 |
| 4 | 14 | 2.05 | 62 | 5.23 | -1.82 |
| 5 | 26 | 3.05 | 42 | 16.02 | 2.18 |
| 6 | 11 | 3.63 | 42 | 13.22 | 0.35 |
| 7 | 18 | 3.00 | 67 | 10.66 | 4.30 |

CAPITA

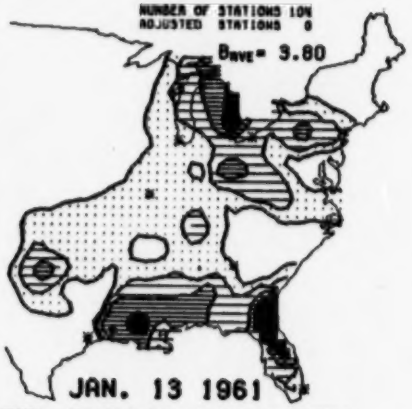


| REGION | # STNS | BEXT | RH % | TEMPERATURE,C | DEWPOINT,C |
|---|---|---|---|---|---|
| 1 | 6 | 1.30 | 47 | 0.22 | -8.00 |
| 2 | 12 | 3.81 | 51 | 6.73 | -3.60 |
| 3 | 20 | 4.54 | 52 | 9.30 | -0.02 |
| 4 | 14 | 1.00 | 67 | 3.04 | -1.94 |
| 5 | 26 | 4.16 | 61 | 14.24 | 8.21 |
| 6 | 11 | 3.89 | 54 | 11.98 | 2.17 |
| 7 | 18 | 3.04 | 67 | 11.80 | 5.25 |

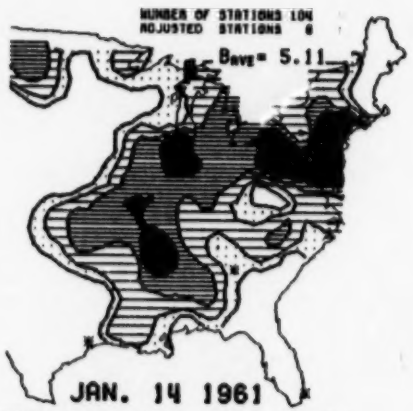


| REGION | # STNS | BEXT | RH % | TEMPERATURE,C | DEWPOINT,C |
|---|---|---|---|---|---|
| 1 | 5 | 2.57 | 60 | 6.77 | 1.33 |
| 2 | 12 | 8.75 | 76 | 6.01 | 1.66 |
| 3 | 20 | 7.11 | 71 | 5.48 | 0.27 |
| 4 | 14 | 3.14 | 74 | -2.78 | -8.02 |
| 5 | 26 | 4.32 | 78 | 14.62 | 10.40 |
| 6 | 11 | 5.89 | 88 | 10.29 | 8.37 |
| 7 | 18 | 2.48 | 69 | 11.21 | 3.87 |

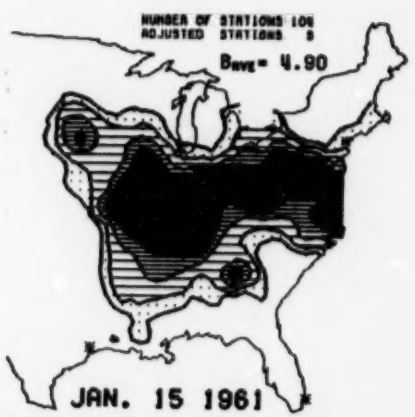


| REGION | # STNS | BEXT | RH % | TEMPERATURE,C | DEWPOINT,C |
|---|---|---|---|---|---|
| 1 | 5 | 2.13 | 62 | -4.44 | -9.02 |
| 2 | 12 | 3.83 | 74 | 0.18 | -3.97 |
| 3 | 20 | 5.02 | 83 | 1.38 | -1.13 |
| 4 | 14 | 3.82 | 78 | -0.83 | -4.58 |
| 5 | 26 | 4.08 | 71 | 13.56 | 7.08 |
| 6 | 11 | 5.00 | 66 | 8.58 | 6.81 |
| 7 | 18 | 1.87 | 60 | 11.46 | 0.17 |

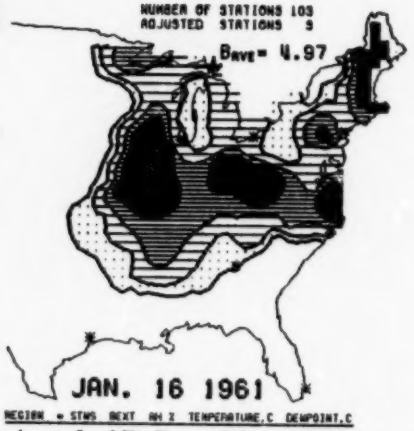


| REGION | # STNS | BEXT | RH % | TEMPERATURE,C | DEWPOINT,C |
|---|---|---|---|---|---|
| 1 | 6 | 9.53 | 70 | -5.10 | -8.10 |
| 2 | 11 | 4.78 | 88 | -0.70 | -3.73 |
| 3 | 20 | 8.42 | 68 | 0.47 | -2.55 |
| 4 | 14 | 2.83 | 64 | 4.20 | -2.45 |
| 5 | 26 | 3.91 | 68 | 9.65 | 3.71 |
| 6 | 11 | 5.02 | 82 | 5.55 | 2.57 |
| 7 | 18 | 1.62 | 48 | 13.08 | 1.42 |

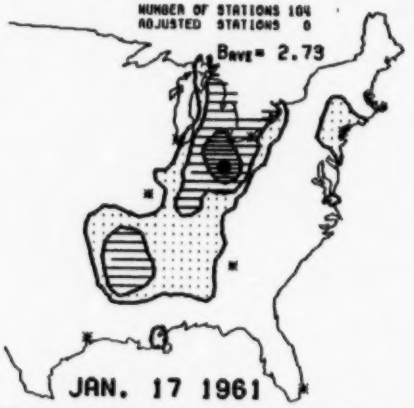


| REGION | # STNS | BEXT | RH % | TEMPERATURE,C | DEWPOINT,C |
|---|---|---|---|---|---|
| 1 | 5 | 1.97 | 55 | 2.55 | -6.66 |
| 2 | 12 | 3.20 | 62 | 3.66 | -3.08 |
| 3 | 20 | 4.20 | 76 | 4.21 | 0.24 |
| 4 | 14 | 1.54 | 60 | 5.47 | -1.78 |
| 5 | 26 | 1.95 | 53 | 11.56 | 2.06 |
| 6 | 11 | 3.13 | 72 | 7.72 | 2.02 |
| 7 | 18 | 2.06 | 46 | 16.48 | 4.54 |

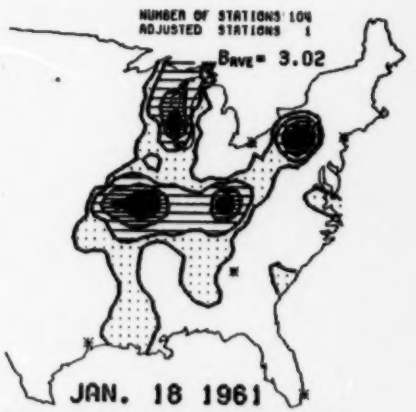


| REGION | # STNS | BEXT | RH % | TEMPERATURE,C | DEWPOINT,C |
|---|---|---|---|---|---|
| 1 | 5 | 1.20 | 43 | -2.88 | -12.21 |
| 2 | 12 | 2.85 | 54 | -0.32 | -8.93 |
| 3 | 20 | 3.27 | 72 | 0.88 | -3.66 |
| 4 | 14 | 2.40 | 67 | -0.81 | -5.50 |
| 5 | 26 | 2.21 | 45 | 13.10 | 1.32 |
| 6 | 11 | 3.82 | 59 | 11.51 | 3.37 |
| 7 | 18 | 2.07 | 58 | 10.28 | 7.04 |

CAPITA

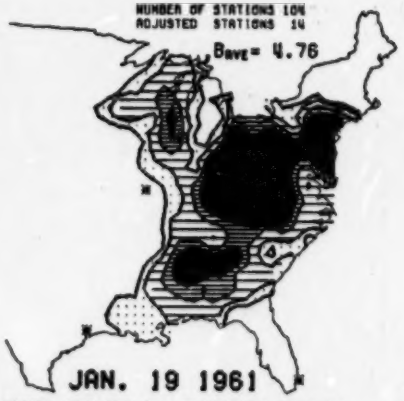


| REGION | # STNS | BEXT | RH % | TEMPERATURE,C | DEWPOINT,C |
|---|---|---|---|---|---|
| 1 | 9 | 1.90 | 96 | -11.21 | -100.00 |
| 2 | 12 | 9.13 | 67 | -7.95 | -11.48 |
| 3 | 20 | 5.55 | 70 | -4.15 | -9.21 |
| 4 | 14 | 1.97 | 60 | -8.42 | -11.39 |
| 5 | 26 | 6.08 | 69 | 10.90 | 6.03 |
| 6 | 11 | 7.75 | 69 | 5.80 | 3.58 |
| 7 | 10 | 1.79 | 48 | 7.07 | -9.40 |

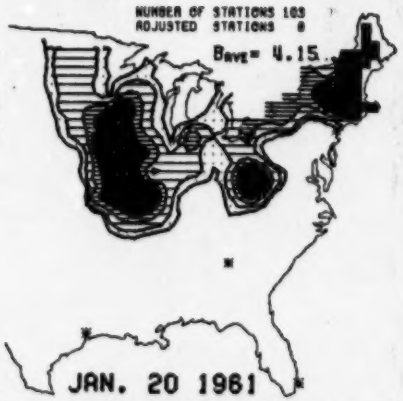


| REGION | # STNS | BEXT | RH % | TEMPERATURE,C | DEWPOINT,C |
|---|---|---|---|---|---|
| 1 | 9 | 19.48 | 73 | -12.91 | -16.81 |
| 2 | 11 | 4.08 | 68 | -10.90 | -16.84 |
| 3 | 20 | 4.36 | 67 | -8.18 | -13.52 |
| 4 | 14 | 4.85 | 58 | -10.59 | -12.18 |
| 5 | 26 | 2.16 | 45 | 2.83 | -8.20 |
| 6 | 11 | 1.73 | 57 | -0.55 | -8.22 |
| 7 | 10 | 1.68 | 56 | 0.15 | -6.06 |

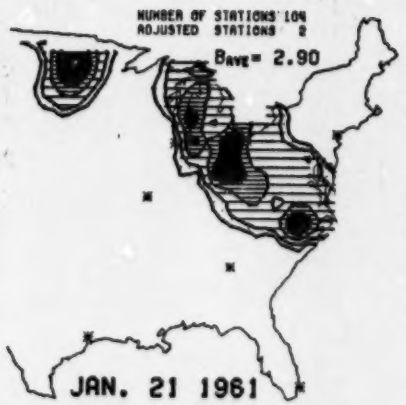


| REGION | # STNS | BEXT | RH % | TEMPERATURE,C | DEWPOINT,C |
|---|---|---|---|---|---|
| 1 | 9 | 1.18 | 87 | -0.85 | -100.00 |
| 2 | 12 | 2.60 | 68 | -0.85 | -15.87 |
| 3 | 20 | 4.97 | 69 | -11.74 | -15.57 |
| 4 | 14 | 2.52 | 62 | -10.65 | -15.86 |
| 5 | 26 | 3.15 | 63 | 3.63 | -6.38 |
| 6 | 11 | 2.52 | 57 | -6.55 | -12.62 |
| 7 | 10 | 1.64 | 49 | 1.70 | -10.65 |

| REGION | # STNS | BEXT | RH % | TEMPERATURE,C | DEWPOINT,C |
|---|---|---|---|---|---|
| 1 | 9 | 1.40 | 42 | -8.96 | -16.10 |
| 2 | 12 | 3.30 | 58 | -10.13 | -15.82 |
| 3 | 20 | 2.64 | 55 | -12.21 | -16.10 |
| 4 | 14 | 3.10 | 53 | -8.72 | -12.97 |
| 5 | 26 | 1.63 | 36 | 0.74 | -11.69 |
| 6 | 11 | 1.61 | 43 | -1.06 | -12.41 |
| 7 | 10 | 1.58 | 42 | 8.60 | -0.24 |

| REGION | # STNS | BEXT | RH % | TEMPERATURE,C | DEWPOINT,C |
|---|---|---|---|---|---|
| 1 | 9 | 1.98 | 48 | -9.39 | -17.49 |
| 2 | 12 | 8.01 | 68 | -8.42 | -13.32 |
| 3 | 20 | 5.18 | 57 | -9.71 | -15.13 |
| 4 | 14 | 1.79 | 50 | -9.58 | -11.93 |
| 5 | 26 | 2.42 | 53 | 0.74 | -0.74 |
| 6 | 11 | 2.35 | 57 | 5.20 | -1.08 |
| 7 | 10 | 2.43 | 57 | 10.25 | 5.09 |

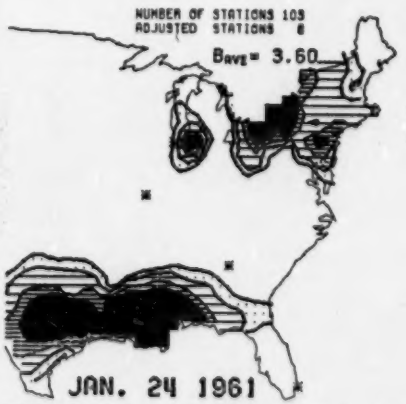


| REGION | # STNS | BEXT | RH % | TEMPERATURE,C | DEWPOINT,C |
|---|---|---|---|---|---|
| 1 | 9 | 9.81 | 94 | -11.44 | -14.71 |
| 2 | 11 | 7.08 | 68 | -7.42 | -12.37 |
| 3 | 20 | 9.55 | 65 | -12.10 | -16.01 |
| 4 | 14 | 1.84 | 49 | -14.98 | -100.00 |
| 5 | 26 | 2.30 | 58 | 10.26 | 0.66 |
| 6 | 11 | 3.21 | 52 | 4.19 | -9.39 |
| 7 | 10 | 5.88 | 76 | 8.08 | 7.61 |

CAPITA

| REGION | STNS | BEXT | RH % | TEMPERATURE,C | DEWPOINT,C |
|---|---|---|---|---|---|
| 1 | 5 | 1.18 | 36 | -12.00 | -100.00 |
| 2 | 12 | 3.23 | 65 | -11.43 | -16.77 |
| 3 | 19 | 2.58 | 49 | -11.38 | -18.18 |
| 4 | 14 | 1.09 | 48 | -13.48 | -18.18 |
| 5 | 26 | 1.00 | 47 | 2.22 | -1.32 |
| 6 | 11 | 2.03 | 53 | -3.38 | -10.42 |
| 7 | 18 | 3.06 | 70 | -2.74 | -8.14 |

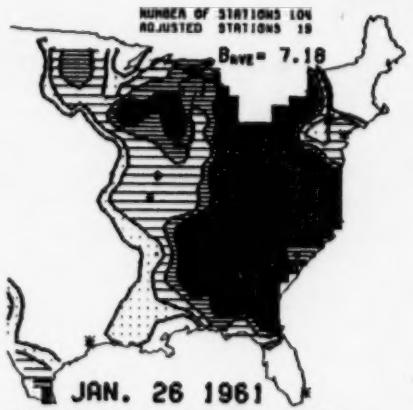


| REGION | STNS | BEXT | RH % | TEMPERATURE,C | DEWPOINT,C |
|---|---|---|---|---|---|
| 1 | 5 | 1.18 | 28 | -10.10 | -100.00 |
| 2 | 12 | 7.67 | 62 | -8.07 | -14.43 |
| 3 | 20 | 8.28 | 72 | -8.91 | -13.98 |
| 4 | 14 | 9.17 | 68 | -13.88 | -14.82 |
| 5 | 26 | 8.50 | 63 | 3.67 | 0.58 |
| 6 | 11 | 10.55 | 69 | -0.90 | -2.52 |
| 7 | 18 | 4.07 | 73 | -0.62 | -6.17 |

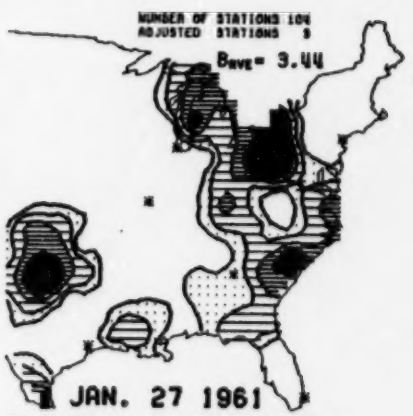


| REGION | STNS | BEXT | RH % | TEMPERATURE,C | DEWPOINT,C |
|---|---|---|---|---|---|
| 1 | 5 | 1.32 | 44 | -8.00 | -17.21 |
| 2 | 12 | 4.26 | 58 | -8.68 | -16.45 |
| 3 | 20 | 4.38 | 68 | -12.31 | -15.95 |
| 4 | 14 | 1.67 | 49 | -12.40 | -17.21 |
| 5 | 26 | 4.15 | 70 | 2.56 | -2.41 |
| 6 | 11 | 3.42 | 68 | -5.85 | -11.00 |
| 7 | 18 | 4.24 | 68 | -2.40 | -7.58 |

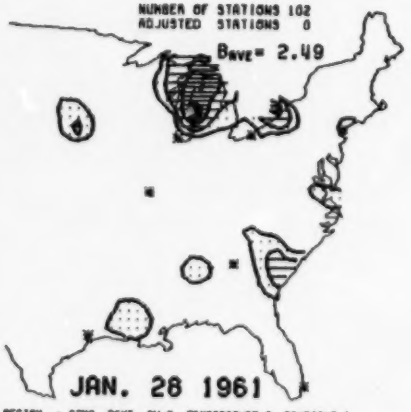


| REGION | STNS | BEXT | RH % | TEMPERATURE,C | DEWPOINT,C |
|---|---|---|---|---|---|
| 1 | 5 | 2.14 | 90 | -8.21 | -15.56 |
| 2 | 11 | 2.84 | 52 | -8.50 | -16.50 |
| 3 | 19 | 2.73 | 58 | -8.81 | -14.16 |
| 4 | 14 | 1.06 | 56 | -8.62 | -11.09 |
| 5 | 26 | 2.43 | 58 | 2.20 | -6.73 |
| 6 | 11 | 2.38 | 51 | -4.88 | -12.92 |
| 7 | 18 | 1.83 | 71 | -0.98 | -6.13 |

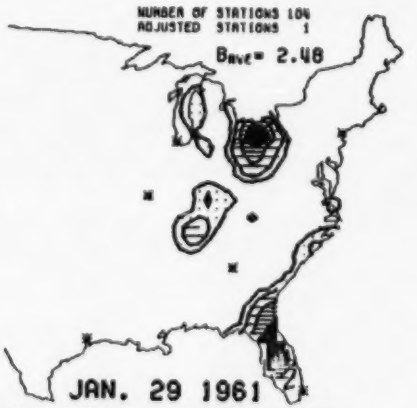


| REGION | STNS | BEXT | RH % | TEMPERATURE,C | DEWPOINT,C |
|---|---|---|---|---|---|
| 1 | 5 | 1.00 | 48 | -4.00 | -14.33 |
| 2 | 12 | 2.44 | 53 | -6.56 | -13.74 |
| 3 | 20 | 3.38 | 57 | -8.00 | -13.95 |
| 4 | 14 | 1.54 | 54 | -8.88 | -14.32 |
| 5 | 26 | 3.31 | 57 | 6.15 | -1.70 |
| 6 | 11 | 2.67 | 51 | 0.95 | -8.07 |
| 7 | 18 | 2.07 | 67 | 2.48 | -9.08 |

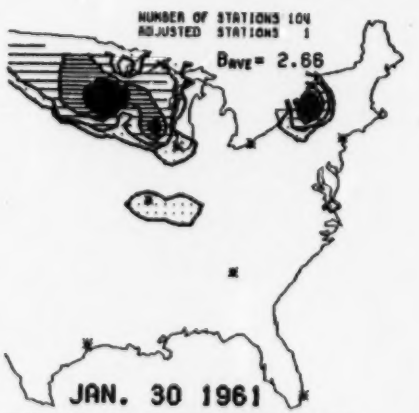


| REGION | STNS | BEXT | RH % | TEMPERATURE,C | DEWPOINT,C |
|---|---|---|---|---|---|
| 1 | 5 | 1.20 | 36 | -8.44 | -17.77 |
| 2 | 12 | 3.36 | 53 | -6.00 | -14.74 |
| 3 | 20 | 2.62 | 57 | -6.93 | -13.98 |
| 4 | 14 | 3.42 | 68 | -4.18 | -10.16 |
| 5 | 26 | 1.04 | 42 | 6.86 | -5.48 |
| 6 | 11 | 2.14 | 44 | 3.82 | -8.17 |
| 7 | 18 | 1.60 | 54 | 8.44 | 0.52 |

CAPITA

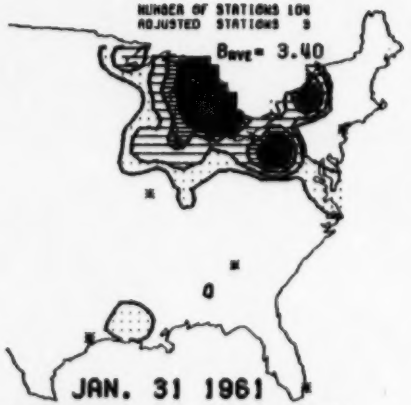


| REGION | n STNS | DEXT | RH 2 | TEMPERATURE,C | DEWPOINT,C |
|---|---|---|---|---|---|
| 1 | 6 | 1.01 | 41 | -0.77 | -16.44 |
| 2 | 12 | 6.76 | 61 | -6.00 | -11.61 |
| 3 | 20 | 9.03 | 65 | -2.00 | -8.88 |
| 4 | 14 | 2.08 | 88 | 2.50 | -0.70 |
| 5 | 26 | 2.08 | 98 | 12.34 | -2.10 |
| 6 | 11 | 1.52 | 36 | 9.54 | -5.15 |
| 7 | 10 | 2.26 | 66 | 11.67 | 5.26 |

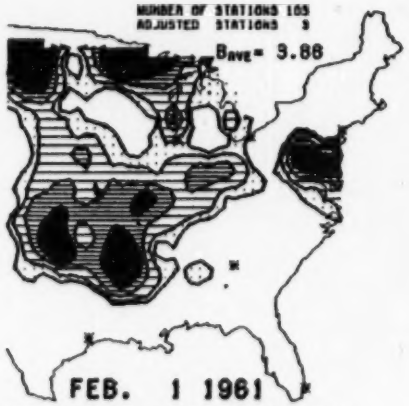


| REGION | n STNS | DEXT | RH 2 | TEMPERATURE,C | DEWPOINT,C |
|---|---|---|---|---|---|
| 1 | 6 | 1.20 | 96 | -14.44 | -100.00 |
| 2 | 11 | 9.05 | 68 | -11.20 | -16.44 |
| 3 | 20 | 9.87 | 87 | -6.24 | -10.38 |
| 4 | 14 | 0.60 | 70 | -9.84 | -8.71 |
| 5 | 26 | 9.06 | 96 | 12.08 | 0.17 |
| 6 | 11 | 2.45 | 47 | 11.81 | 0.50 |
| 7 | 10 | 8.47 | 65 | 18.48 | 8.18 |

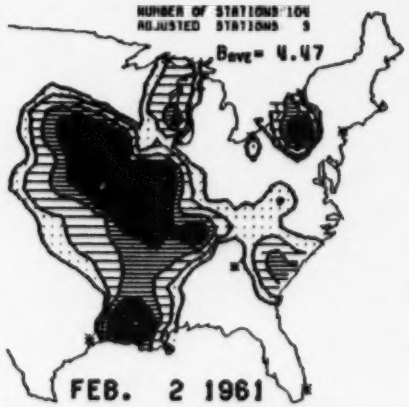


| REGION | n STNS | DEXT | RH 2 | TEMPERATURE,C | DEWPOINT,C |
|---|---|---|---|---|---|
| 1 | 6 | 1.30 | 40 | -12.91 | -100.00 |
| 2 | 12 | 8.77 | 48 | -12.62 | -17.21 |
| 3 | 20 | 9.75 | 57 | -11.40 | -14.60 |
| 4 | 14 | 8.08 | 78 | -6.81 | -11.00 |
| 5 | 26 | 9.13 | 95 | 8.59 | -0.10 |
| 6 | 11 | 5.05 | 84 | 8.35 | 2.01 |
| 7 | 10 | 9.24 | 94 | 11.60 | 2.76 |

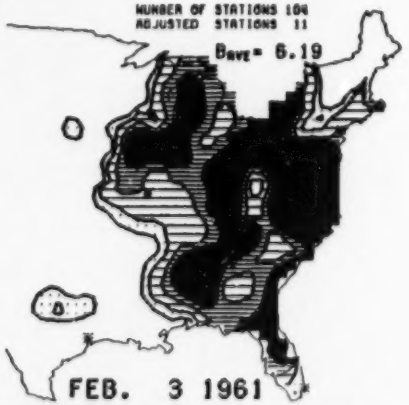


| REGION | n STNS | DEXT | RH 2 | TEMPERATURE,C | DEWPOINT,C |
|---|---|---|---|---|---|
| 1 | 6 | 9.50 | 91 | -7.66 | -12.03 |
| 2 | 12 | 7.11 | 69 | -8.42 | -11.20 |
| 3 | 20 | 9.33 | 79 | -6.69 | -9.00 |
| 4 | 14 | 2.28 | 69 | -10.15 | -13.42 |
| 5 | 26 | 9.09 | 98 | 3.04 | 1.02 |
| 6 | 11 | 7.08 | 81 | 0.65 | -2.52 |
| 7 | 10 | 2.29 | 94 | 0.05 | -1.28 |

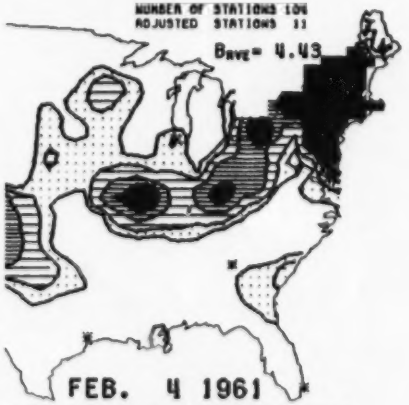


| REGION | n STNS | DEXT | RH 2 | TEMPERATURE,C | DEWPOINT,C |
|---|---|---|---|---|---|
| 1 | 6 | 19.28 | 84 | -4.66 | -7.10 |
| 2 | 12 | 11.83 | 87 | -2.31 | -4.30 |
| 3 | 20 | 9.18 | 73 | -4.55 | -8.66 |
| 4 | 14 | 3.56 | 68 | -7.17 | -11.45 |
| 5 | 26 | 9.36 | 81 | 7.80 | -0.27 |
| 6 | 11 | 5.65 | 81 | -0.15 | -7.11 |
| 7 | 10 | 2.82 | 59 | 9.82 | 2.26 |

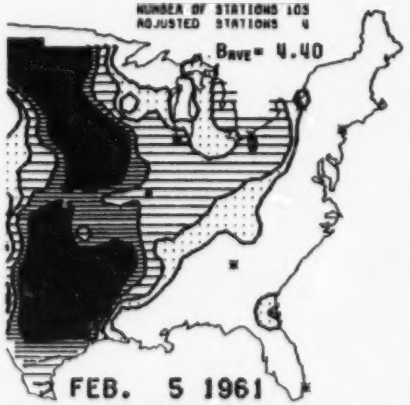


| REGION | n STNS | DEXT | RH 2 | TEMPERATURE,C | DEWPOINT,C |
|---|---|---|---|---|---|
| 1 | 6 | 1.10 | 48 | -2.66 | -11.26 |
| 2 | 11 | 2.70 | 66 | -2.11 | -7.72 |
| 3 | 20 | 6.50 | 69 | -3.10 | -8.05 |
| 4 | 14 | 7.03 | 77 | -6.23 | -8.69 |
| 5 | 28 | 2.15 | 68 | 0.35 | -0.68 |
| 6 | 11 | 3.27 | 56 | 5.14 | -3.22 |
| 7 | 10 | 7.43 | 68 | 4.89 | 1.32 |



CAPITA

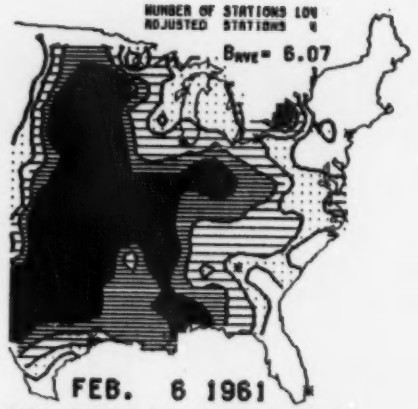


| REGION | # STNS | BEXT | RH % | TEMPERATURE,C | DEWPOINT,C |
|---|---|---|---|---|---|
| 1 | 5 | 1.40 | 58 | -0.22 | -7.00 |
| 2 | 12 | 3.02 | 66 | -0.32 | -6.16 |
| 3 | 20 | 5.22 | 64 | -0.83 | -8.06 |
| 4 | 14 | 8.25 | 64 | -4.24 | -8.82 |
| 5 | 26 | 9.26 | 58 | 8.84 | 1.00 |
| 6 | 11 | 7.09 | 60 | 3.43 | 0.20 |
| 7 | 10 | 7.56 | 67 | 2.70 | 0.65 |

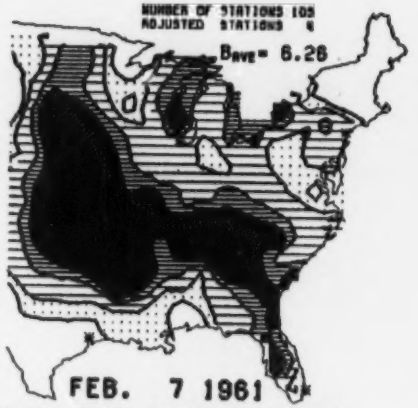


| REGION | # STNS | BEXT | RH % | TEMPERATURE,C | DEWPOINT,C |
|---|---|---|---|---|---|
| 1 | 5 | 1.10 | 48 | -9.56 | -12.21 |
| 2 | 12 | 4.66 | 63 | -0.64 | -7.09 |
| 3 | 18 | 5.38 | 62 | 0.52 | -8.42 |
| 4 | 14 | 6.08 | 78 | -2.17 | -6.00 |
| 5 | 26 | 6.10 | 80 | 8.50 | 5.02 |
| 6 | 11 | 7.01 | 80 | 5.90 | 3.83 |
| 7 | 10 | 6.00 | 74 | 3.69 | -0.89 |

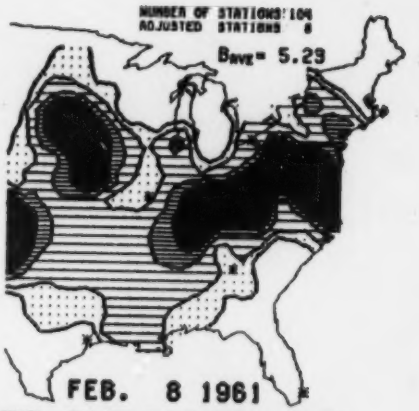


| REGION | # STNS | BEXT | RH % | TEMPERATURE,C | DEWPOINT,C |
|---|---|---|---|---|---|
| 1 | 5 | 1.00 | 50 | 2.56 | -7.10 |
| 2 | 12 | 6.10 | 69 | -0.46 | -6.06 |
| 3 | 20 | 3.06 | 56 | 2.05 | -8.13 |
| 4 | 14 | 5.62 | 71 | -1.07 | -5.04 |
| 5 | 26 | 5.27 | 76 | 7.45 | 3.09 |
| 6 | 11 | 8.26 | 80 | 2.72 | 0.85 |
| 7 | 10 | 4.10 | 86 | 0.80 | 0.24 |

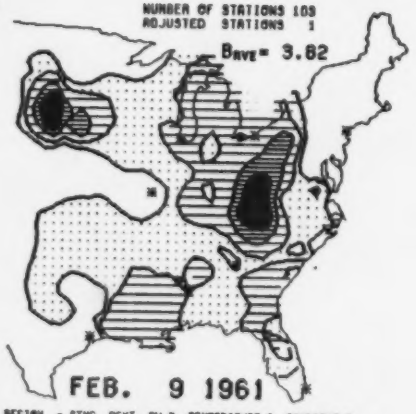


| REGION | # STNS | BEXT | RH % | TEMPERATURE,C | DEWPOINT,C |
|---|---|---|---|---|---|
| 1 | 5 | 1.01 | 50 | 4.00 | -4.00 |
| 2 | 11 | 3.06 | 58 | 3.50 | -4.20 |
| 3 | 20 | 4.40 | 63 | 2.82 | -3.00 |
| 4 | 14 | 3.04 | 69 | 1.18 | -4.32 |
| 5 | 26 | 3.61 | 59 | 8.47 | 0.91 |
| 6 | 11 | 5.31 | 64 | 5.19 | -1.10 |
| 7 | 10 | 3.09 | 60 | 10.00 | 3.33 |

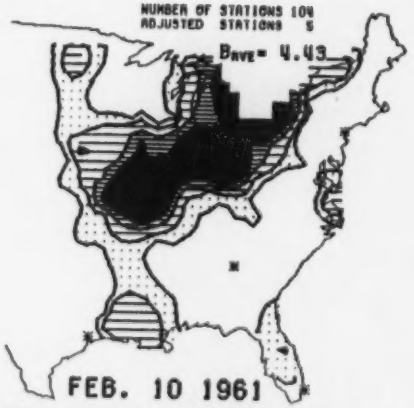


| REGION | # STNS | BEXT | RH % | TEMPERATURE,C | DEWPOINT,C |
|---|---|---|---|---|---|
| 1 | 5 | 2.67 | 65 | 2.39 | -9.77 |
| 2 | 12 | 3.90 | 64 | 2.82 | -3.66 |
| 3 | 20 | 8.83 | 79 | 1.80 | -1.85 |
| 4 | 14 | 3.78 | 71 | 3.09 | -2.33 |
| 5 | 26 | 2.56 | 44 | 10.35 | -1.86 |
| 6 | 11 | 2.75 | 52 | 8.88 | -0.65 |
| 7 | 10 | 2.42 | 52 | 14.40 | 4.02 |

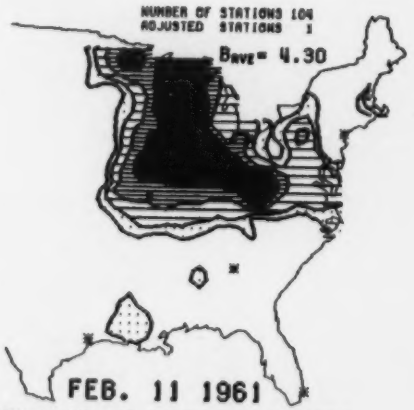


| REGION | # STNS | BEXT | RH % | TEMPERATURE,C | DEWPOINT,C |
|---|---|---|---|---|---|
| 1 | 5 | 2.93 | 63 | -2.80 | -8.00 |
| 2 | 12 | 2.56 | 64 | -1.20 | -8.53 |
| 3 | 20 | 8.53 | 78 | 1.13 | -2.30 |
| 4 | 14 | 2.71 | 64 | 7.77 | 0.99 |
| 5 | 26 | 3.21 | 45 | 11.70 | -0.59 |
| 6 | 11 | 2.93 | 47 | 12.62 | 0.85 |
| 7 | 10 | 1.00 | 40 | 10.71 | 4.44 |

CAPITA

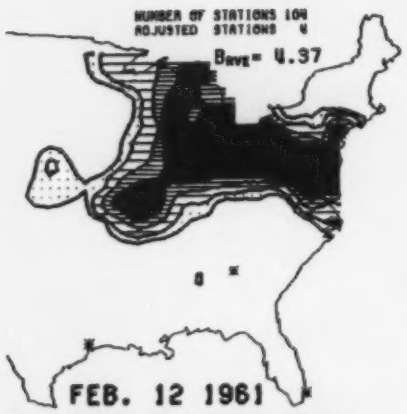


| REGION | # STNS | BEXT | RH % | TEMPERATURE,C | DEWPOINT,C |
|---|---|---|---|---|---|
| 1 | 8 | 1.00 | 58 | -2.88 | -10.77 |
| 2 | 12 | 0.81 | 73 | -0.82 | -5.38 |
| 3 | 20 | 3.04 | 70 | 3.41 | -0.02 |
| 4 | 14 | 3.11 | 71 | 5.49 | 0.47 |
| 5 | 26 | 3.77 | 48 | 15.55 | 3.30 |
| 6 | 11 | 1.06 | 44 | 18.82 | 5.30 |
| 7 | 10 | 1.50 | 41 | 20.59 | 8.70 |

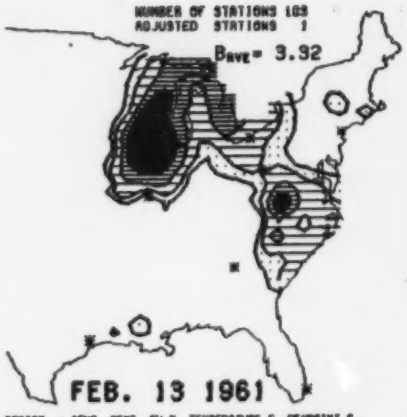


| REGION | # STNS | BEXT | RH % | TEMPERATURE,C | DEWPOINT,C |
|---|---|---|---|---|---|
| 1 | 8 | 1.77 | 46 | -1.00 | -12.00 |
| 2 | 11 | 2.84 | 80 | 1.11 | -6.75 |
| 3 | 20 | 8.43 | 72 | 8.49 | 3.71 |
| 4 | 14 | 1.68 | 85 | 4.75 | -1.54 |
| 5 | 26 | 3.34 | 56 | 18.80 | 6.81 |
| 6 | 11 | 1.53 | 54 | 19.59 | 9.94 |
| 7 | 10 | 1.01 | 55 | 18.80 | 8.00 |

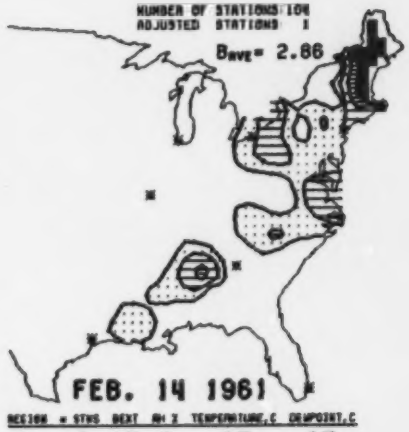


| REGION | # STNS | BEXT | RH % | TEMPERATURE,C | DEWPOINT,C |
|---|---|---|---|---|---|
| 1 | 8 | 0.18 | 66 | 2.00 | 0.88 |
| 2 | 12 | 3.63 | 68 | 5.91 | -0.29 |
| 3 | 20 | 2.34 | 57 | 5.91 | -2.02 |
| 4 | 14 | 1.60 | 58 | 4.75 | -3.70 |
| 5 | 26 | 2.78 | 53 | 10.45 | 0.71 |
| 6 | 11 | 3.12 | 50 | 17.00 | 6.15 |
| 7 | 10 | 1.00 | 62 | 17.92 | 8.70 |

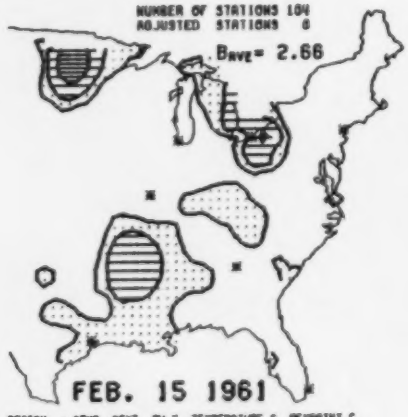


| REGION | # STNS | BEXT | RH % | TEMPERATURE,C | DEWPOINT,C |
|---|---|---|---|---|---|
| 1 | 5 | 1.20 | 51 | 0.55 | -0.66 |
| 2 | 12 | 1.00 | 54 | 2.35 | -6.15 |
| 3 | 20 | 2.95 | 55 | 8.69 | -0.08 |
| 4 | 14 | 2.23 | 58 | 9.80 | -4.96 |
| 5 | 26 | 2.19 | 47 | 17.03 | 6.02 |
| 6 | 11 | 3.28 | 57 | 17.72 | 9.13 |
| 7 | 10 | 2.66 | 64 | 18.81 | 12.03 |

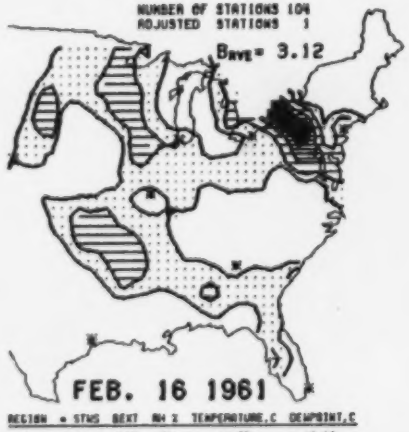


| REGION | # STNS | BEXT | RH % | TEMPERATURE,C | DEWPOINT,C |
|---|---|---|---|---|---|
| 1 | 5 | 1.32 | 58 | -4.77 | -19.10 |
| 2 | 12 | 5.03 | 73 | -0.97 | -5.22 |
| 3 | 20 | 3.41 | 68 | 2.85 | -3.41 |
| 4 | 14 | 9.03 | 70 | 8.38 | 1.11 |
| 5 | 26 | 2.91 | 44 | 18.58 | 5.42 |
| 6 | 11 | 2.80 | 45 | 18.70 | 8.48 |
| 7 | 10 | 2.42 | 71 | 20.29 | 14.51 |

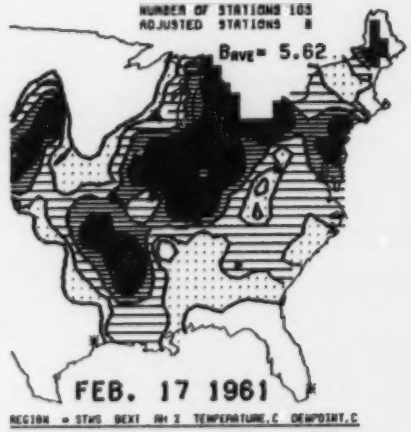


| REGION | # STNS | BEXT | RH % | TEMPERATURE,C | DEWPOINT,C |
|---|---|---|---|---|---|
| 1 | 5 | 5.29 | 58 | 0.21 | -7.10 |
| 2 | 11 | 6.00 | 68 | 4.10 | -1.10 |
| 3 | 20 | 10.24 | 62 | 9.05 | 8.63 |
| 4 | 14 | 9.74 | 70 | -4.00 | -8.47 |
| 5 | 26 | 4.32 | 62 | 16.00 | 8.36 |
| 6 | 11 | 4.02 | 75 | 17.10 | 12.42 |
| 7 | 10 | 9.57 | 75 | 20.51 | 15.10 |

CAPITA

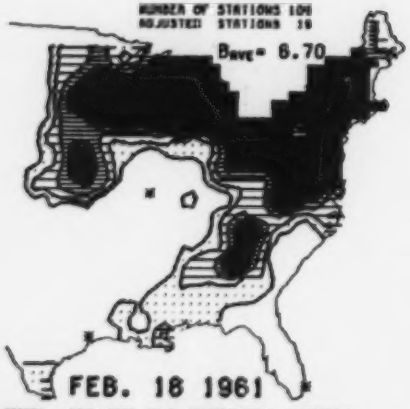


| REGION | # STNS | DEXT | RH % | TEMPERATURE,C | DEWPOINT,C |
|---|---|---|---|---|---|
| 1 | 5 | 10.00 | 81 | 2.00 | -0.11 |
| 2 | 12 | 16.26 | 87 | 6.20 | 4.11 |
| 3 | 20 | 8.15 | 90 | 11.10 | 9.00 |
| 4 | 14 | 5.00 | 74 | -7.05 | -0.00 |
| 5 | 26 | 5.37 | 76 | 20.40 | 15.40 |
| 6 | 11 | 3.70 | 80 | 10.32 | 10.40 |
| 7 | 18 | 2.21 | 80 | 15.13 | 6.20 |

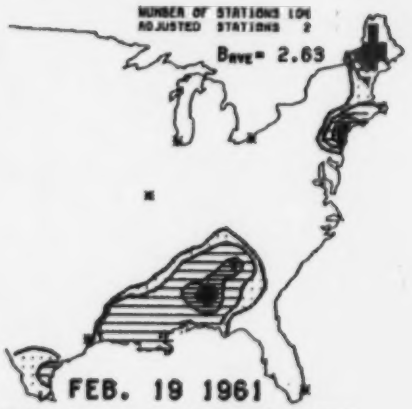


| REGION | # STNS | DEXT | RH % | TEMPERATURE,C | DEWPOINT,C |
|---|---|---|---|---|---|
| 1 | 5 | 8.00 | 78 | 8.30 | 4.00 |
| 2 | 12 | 4.07 | 72 | 8.87 | 2.47 |
| 3 | 20 | 1.81 | 68 | -1.40 | -8.90 |
| 4 | 14 | 1.94 | 68 | -8.42 | -11.20 |
| 5 | 26 | 2.10 | 71 | 20.60 | 14.60 |
| 6 | 11 | 3.30 | 75 | 10.30 | 8.90 |
| 7 | 18 | 2.81 | 67 | 7.04 | 2.16 |




| REGION | # STNS | DEXT | RH % | TEMPERATURE,C | DEWPOINT,C |
|---|---|---|---|---|---|
| 1 | 5 | 1.24 | 47 | 0.00 | -9.65 |
| 2 | 12 | 2.96 | 58 | 3.66 | -0.90 |
| 3 | 20 | 3.37 | 57 | 2.52 | -5.10 |
| 4 | 14 | 1.09 | 61 | 1.74 | -5.20 |
| 5 | 26 | 3.00 | 68 | 16.61 | 10.30 |
| 6 | 11 | 7.11 | 90 | 10.60 | 9.00 |
| 7 | 18 | 5.01 | 84 | 8.15 | 5.61 |

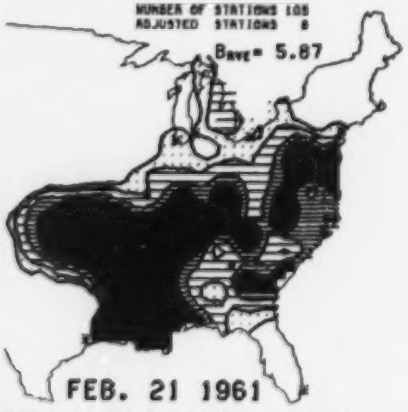


| REGION | # STNS | DEXT | RH % | TEMPERATURE,C | DEWPOINT,C |
|---|---|---|---|---|---|
| 1 | 5 | 1.32 | 90 | 0.90 | -8.44 |
| 2 | 11 | 4.22 | 60 | 3.73 | -3.63 |
| 3 | 20 | 3.73 | 48 | 7.80 | -2.05 |
| 4 | 14 | 1.02 | 57 | 7.00 | -0.90 |
| 5 | 26 | 6.20 | 84 | 12.73 | 9.02 |
| 6 | 11 | 8.06 | 93 | 12.72 | 11.00 |
| 7 | 18 | 5.31 | 70 | 8.09 | 5.23 |

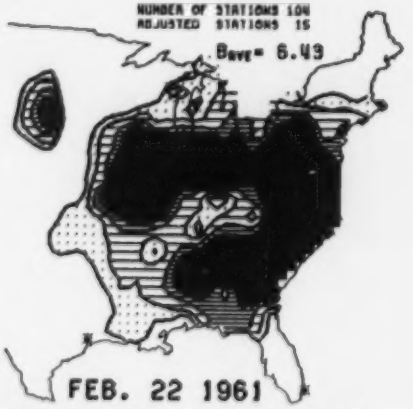


| REGION | # STNS | DEXT | RH % | TEMPERATURE,C | DEWPOINT,C |
|---|---|---|---|---|---|
| 1 | 5 | 2.29 | 42 | 8.77 | -3.05 |
| 2 | 12 | 6.56 | 64 | 7.21 | 0.50 |
| 3 | 20 | 9.09 | 74 | 8.93 | 3.90 |
| 4 | 14 | 4.05 | 63 | 7.49 | 0.91 |
| 5 | 26 | 8.05 | 86 | 15.10 | 12.56 |
| 6 | 11 | 4.99 | 89 | 16.61 | 14.79 |
| 7 | 18 | 2.10 | 58 | 14.30 | 5.37 |

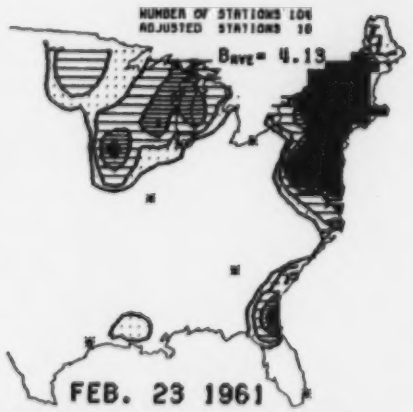


| REGION | # STNS | DEXT | RH % | TEMPERATURE,C | DEWPOINT,C |
|---|---|---|---|---|---|
| 1 | 5 | 12.03 | 88 | 3.44 | 1.56 |
| 2 | 12 | 10.36 | 89 | 7.91 | 6.92 |
| 3 | 20 | 3.07 | 77 | 9.49 | 5.83 |
| 4 | 14 | 2.90 | 70 | 0.90 | -4.04 |
| 5 | 26 | 4.43 | 77 | 19.13 | 14.62 |
| 6 | 11 | 1.40 | 58 | 17.97 | 7.52 |
| 7 | 18 | 1.72 | 48 | 18.29 | 8.42 |

CAPITA

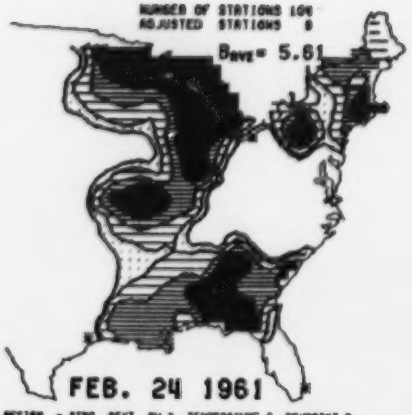


| REGION | # STNS | BEXT | RH % | TEMPERATURE,C | DEWPOINT,C |
|---|---|---|---|---|---|
| 1 | 9 | 9.04 | 91 | -0.11 | -1.48 |
| 2 | 12 | 6.76 | 83 | 10.25 | 6.89 |
| 3 | 20 | 8.63 | 76 | 8.96 | 2.76 |
| 4 | 14 | 6.26 | 82 | -2.10 | -8.26 |
| 5 | 26 | 9.67 | 84 | 21.70 | 13.70 |
| 6 | 11 | 3.56 | 83 | 17.62 | 9.99 |
| 7 | 10 | 2.80 | 86 | 8.62 | 2.82 |

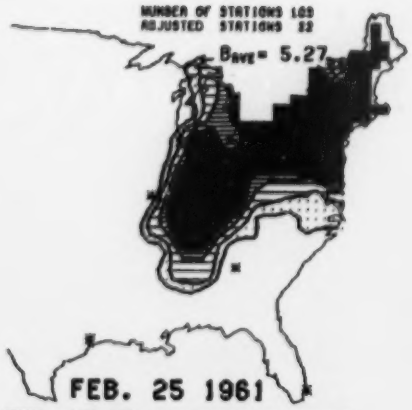


| REGION | # STNS | BEXT | RH % | TEMPERATURE,C | DEWPOINT,C |
|---|---|---|---|---|---|
| 1 | 9 | 10.04 | 88 | 9.68 | 8.48 |
| 2 | 11 | 16.21 | 84 | 7.67 | 6.61 |
| 3 | 20 | 7.88 | 88 | 1.38 | -0.77 |
| 4 | 14 | 1.84 | 84 | 2.32 | -0.38 |
| 5 | 26 | 9.83 | 71 | 16.32 | 10.85 |
| 6 | 11 | 8.85 | 75 | 1.31 | -2.57 |
| 7 | 10 | 1.93 | 28 | 18.20 | -3.74 |

| REGION | # STNS | BEXT | RH % | TEMPERATURE,C | DEWPOINT,C |
|---|---|---|---|---|---|
| 1 | 9 | 7.68 | 78 | 1.44 | -1.77 |
| 2 | 12 | 1.84 | 68 | 4.58 | -1.15 |
| 3 | 20 | 2.62 | 74 | 2.05 | -1.27 |
| 4 | 14 | 1.88 | 81 | 4.60 | -0.78 |
| 5 | 26 | 1.60 | 96 | 15.38 | -0.78 |
| 6 | 11 | 1.80 | 67 | 11.58 | 0.06 |
| 7 | 10 | 1.66 | 94 | 10.71 | 1.88 |

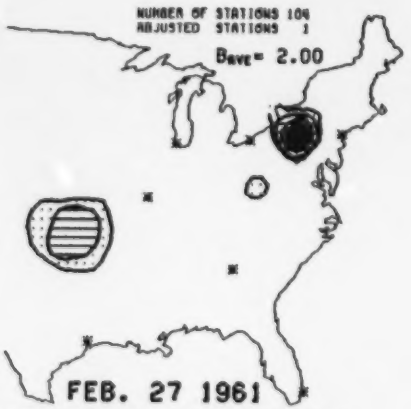


| REGION | # STNS | BEXT | RH % | TEMPERATURE,C | DEWPOINT,C |
|---|---|---|---|---|---|
| 1 | 9 | 1.88 | 82 | 0.44 | -3.32 |
| 2 | 12 | 3.27 | 82 | 8.43 | -0.68 |
| 3 | 20 | 1.76 | 56 | 5.41 | -3.41 |
| 4 | 14 | 1.57 | 58 | 5.86 | -4.71 |
| 5 | 26 | 1.76 | 36 | 20.62 | 6.31 |
| 6 | 11 | 1.77 | 52 | 18.45 | 8.48 |
| 7 | 10 | 2.16 | 66 | 13.78 | 7.82 |

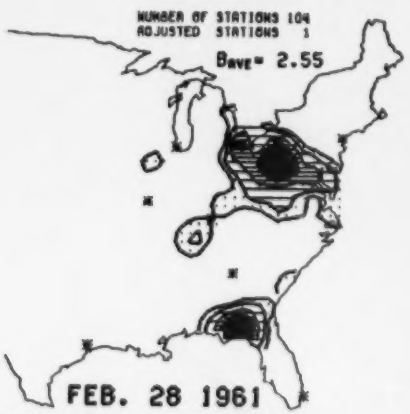


| REGION | # STNS | BEXT | RH % | TEMPERATURE,C | DEWPOINT,C |
|---|---|---|---|---|---|
| 1 | 9 | 1.27 | 94 | 4.10 | -4.55 |
| 2 | 12 | 9.07 | 58 | 3.68 | -3.06 |
| 3 | 20 | 2.58 | 61 | 4.24 | -2.88 |
| 4 | 14 | 1.60 | 57 | 4.56 | -3.06 |
| 5 | 26 | 9.21 | 65 | 18.54 | 11.42 |
| 6 | 11 | 2.13 | 67 | 15.48 | 8.76 |
| 7 | 10 | 1.64 | 93 | 10.66 | 1.14 |

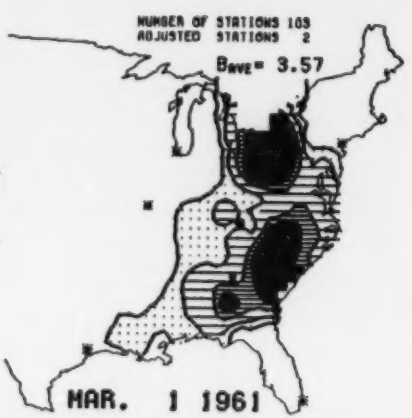


| REGION | # STNS | BEXT | RH % | TEMPERATURE,C | DEWPOINT,C |
|---|---|---|---|---|---|
| 1 | 9 | 1.22 | 87 | 2.32 | -5.44 |
| 2 | 11 | 6.82 | 71 | 1.86 | -2.82 |
| 3 | 20 | 3.81 | 62 | 5.76 | -1.35 |
| 4 | 14 | 1.86 | 48 | 8.46 | -4.63 |
| 5 | 26 | 5.06 | 76 | 14.81 | 10.12 |
| 6 | 11 | 3.62 | 79 | 8.48 | 6.98 |
| 7 | 10 | 1.80 | 43 | 14.94 | 0.78 |

CAPITA

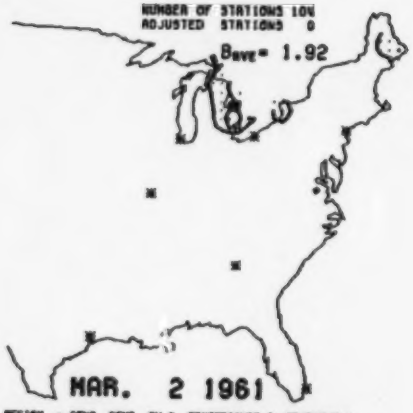


| REGION | STNS | BEXT | RH % | TEMPERATURE,C | DEWPOINT,C |
|---|---|---|---|---|---|
| 1 | 5 | 1.81 | 81 | 2.60 | -3.00 |
| 2 | 12 | 2.32 | 56 | 7.21 | -1.40 |
| 3 | 20 | 2.11 | 45 | 11.30 | -0.33 |
| 4 | 14 | 1.67 | 48 | 8.87 | -1.86 |
| 5 | 26 | 1.87 | 46 | 15.12 | 3.08 |
| 6 | 11 | 1.48 | 42 | 13.58 | 1.00 |
| 7 | 16 | 1.62 | 50 | 10.37 | 0.00 |

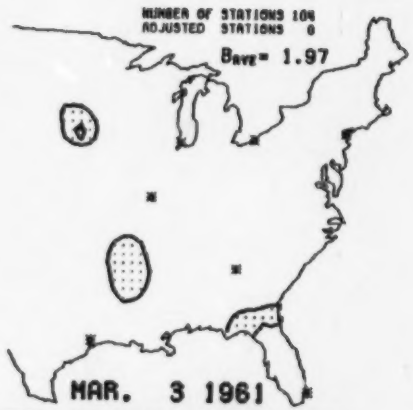


| REGION | STNS | BEXT | RH % | TEMPERATURE,C | DEWPOINT,C |
|---|---|---|---|---|---|
| 1 | 5 | 1.48 | 41 | 11.00 | -1.44 |
| 2 | 12 | 2.08 | 44 | 12.40 | 0.27 |
| 3 | 20 | 1.85 | 38 | 12.88 | -1.72 |
| 4 | 14 | 1.82 | 63 | 5.00 | -1.86 |
| 5 | 26 | 2.05 | 45 | 20.23 | 7.58 |
| 6 | 11 | 1.88 | 41 | 16.87 | 6.33 |
| 7 | 16 | 1.86 | 61 | 22.10 | 12.70 |

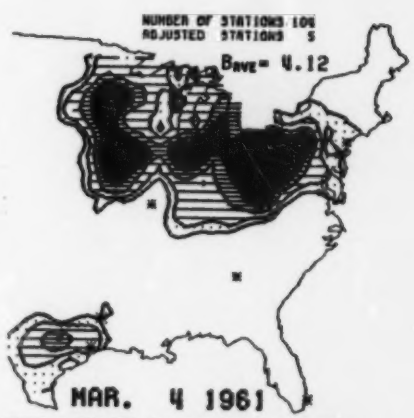


| REGION | STNS | BEXT | RH % | TEMPERATURE,C | DEWPOINT,C |
|---|---|---|---|---|---|
| 1 | 5 | 1.84 | 44 | 5.00 | -5.44 |
| 2 | 12 | 4.72 | 61 | 8.30 | 1.20 |
| 3 | 20 | 7.68 | 80 | 9.32 | 7.74 |
| 4 | 14 | 4.20 | 78 | 2.68 | -0.87 |
| 5 | 26 | 2.58 | 54 | 23.75 | 13.58 |
| 6 | 11 | 2.78 | 73 | 20.20 | 14.84 |
| 7 | 16 | 2.36 | 58 | 22.00 | 12.90 |

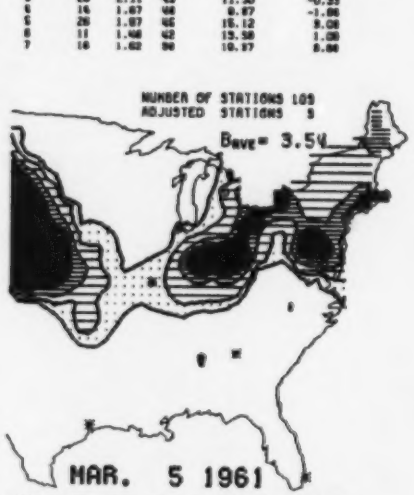


| REGION | STNS | BEXT | RH % | TEMPERATURE,C | DEWPOINT,C |
|---|---|---|---|---|---|
| 1 | 5 | 6.00 | 80 | 1.21 | -0.22 |
| 2 | 11 | 6.02 | 72 | 12.87 | 7.92 |
| 3 | 20 | 5.30 | 84 | 6.96 | 4.44 |
| 4 | 14 | 5.80 | 82 | 0.19 | -2.53 |
| 5 | 26 | 2.84 | 58 | 25.14 | 16.40 |
| 6 | 11 | 2.67 | 78 | 21.51 | 17.10 |
| 7 | 16 | 2.08 | 64 | 22.32 | 14.60 |

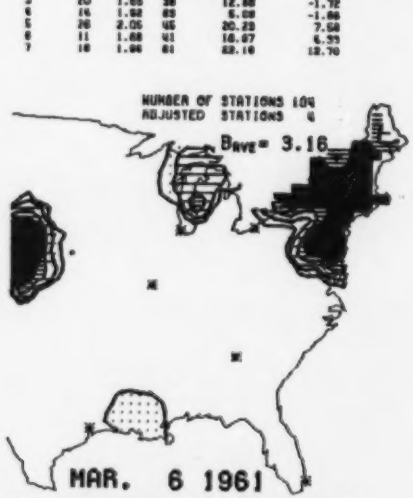


| REGION | STNS | BEXT | RH % | TEMPERATURE,C | DEWPOINT,C |
|---|---|---|---|---|---|
| 1 | 5 | 11.65 | 81 | -0.77 | -1.09 |
| 2 | 12 | 8.21 | 66 | 7.26 | 4.85 |
| 3 | 20 | 2.32 | 78 | 12.96 | 8.55 |
| 4 | 14 | 2.88 | 78 | 0.15 | -3.04 |
| 5 | 26 | 2.81 | 63 | 24.29 | 16.61 |
| 6 | 11 | 2.15 | 76 | 21.48 | 18.40 |
| 7 | 16 | 1.85 | 54 | 18.29 | 8.81 |

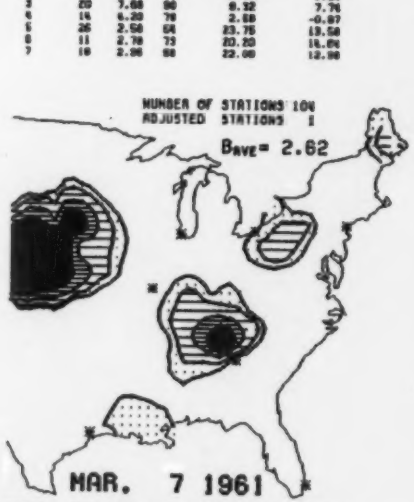


| REGION | STNS | BEXT | RH % | TEMPERATURE,C | DEWPOINT,C |
|---|---|---|---|---|---|
| 1 | 5 | 2.18 | 65 | 0.21 | -0.22 |
| 2 | 12 | 2.65 | 62 | 0.74 | 1.75 |
| 3 | 20 | 2.38 | 78 | 3.91 | -1.02 |
| 4 | 14 | 4.71 | 77 | 1.42 | -2.40 |
| 5 | 26 | 1.84 | 58 | 24.62 | 15.67 |
| 6 | 11 | 4.14 | 84 | 18.17 | 15.34 |
| 7 | 16 | 2.04 | 60 | 21.24 | 11.83 |

CAPITA

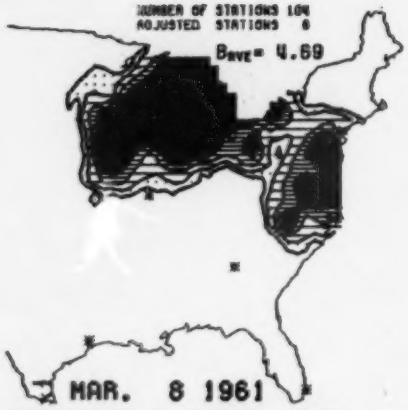


| REGION | STNS | BEXT | RH % | TEMPERATURE,C | DEWPOINT,C |
|---|---|---|---|---|---|
| 1 | 5 | 1.28 | 58 | 0.80 | -7.88 |
| 2 | 12 | 6.58 | 80 | 1.75 | -1.48 |
| 3 | 20 | 9.30 | 69 | 3.33 | 1.63 |
| 4 | 14 | 9.80 | 71 | 0.91 | -4.48 |
| 5 | 26 | 3.80 | 60 | 10.97 | 13.06 |
| 6 | 11 | 1.51 | 41 | 18.15 | 1.91 |
| 7 | 16 | 1.86 | 30 | 15.56 | -3.20 |

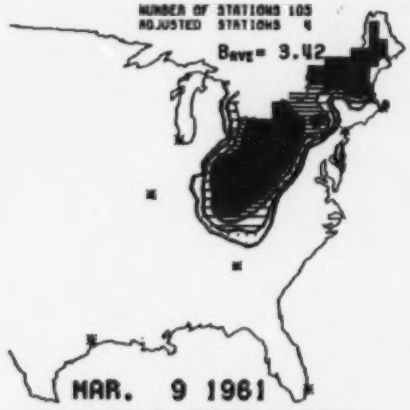


| REGION | STNS | BEXT | RH % | TEMPERATURE,C | DEWPOINT,C |
|---|---|---|---|---|---|
| 1 | 5 | 10.62 | 84 | -2.55 | -4.88 |
| 2 | 11 | 8.06 | 78 | 1.41 | -2.01 |
| 3 | 20 | 4.08 | 69 | 1.19 | -4.05 |
| 4 | 14 | 1.86 | 62 | 0.69 | -8.08 |
| 5 | 26 | 2.20 | 42 | 9.88 | -2.78 |
| 6 | 11 | 3.78 | 57 | 5.29 | -5.17 |
| 7 | 16 | 1.83 | 38 | 14.18 | -4.47 |

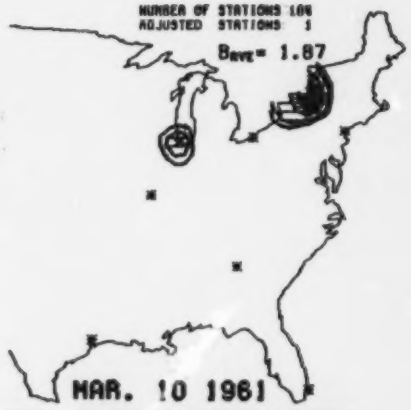


| REGION | STNS | BEXT | RH % | TEMPERATURE,C | DEWPOINT,C |
|---|---|---|---|---|---|
| 1 | 5 | 1.[illegible] | 47 | -2.77 | -12.77 |
| 2 | 12 | 7.21 | 58 | -3.80 | -11.67 |
| 3 | 20 | 2.14 | 53 | 0.47 | -8.18 |
| 4 | 14 | 1.88 | 58 | 5.69 | -3.01 |
| 5 | 26 | 1.67 | 31 | 0.68 | -6.78 |
| 6 | 11 | 1.53 | 41 | 8.68 | -3.08 |
| 7 | 16 | 1.81 | 32 | 17.58 | 0.94 |

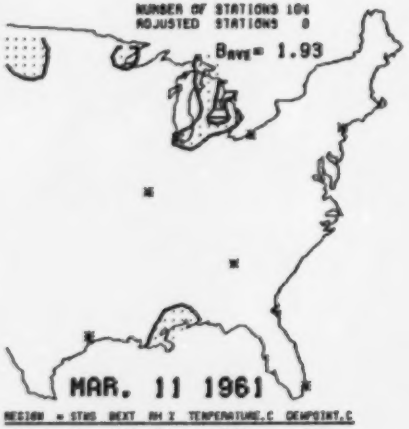


| REGION | STNS | BEXT | RH % | TEMPERATURE,C | DEWPOINT,C |
|---|---|---|---|---|---|
| 1 | 5 | 1.18 | 41 | -2.44 | -14.21 |
| 2 | 12 | 1.75 | 41 | 1.88 | -10.66 |
| 3 | 20 | 2.38 | 62 | 7.94 | 0.88 |
| 4 | 14 | 1.93 | 58 | 6.83 | -2.22 |
| 5 | 26 | 1.78 | 32 | 16.89 | -0.12 |
| 6 | 11 | 1.75 | 45 | 15.75 | 3.58 |
| 7 | 16 | 1.86 | 57 | 18.54 | 9.64 |

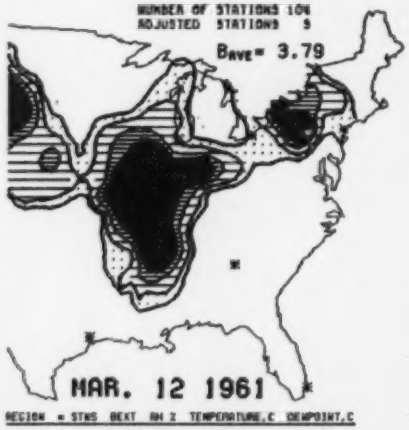


| REGION | STNS | BEXT | RH % | TEMPERATURE,C | DEWPOINT,C |
|---|---|---|---|---|---|
| 1 | 5 | 1.24 | 48 | 1.11 | -9.88 |
| 2 | 12 | 5.64 | 60 | 6.24 | -1.61 |
| 3 | 20 | 5.38 | 67 | 8.88 | 0.66 |
| 4 | 14 | 5.07 | 78 | 2.77 | -0.87 |
| 5 | 26 | 1.79 | 36 | 21.59 | 5.53 |
| 6 | 11 | 2.85 | 62 | 17.27 | 9.74 |
| 7 | 16 | 1.78 | 52 | 21.80 | 9.89 |

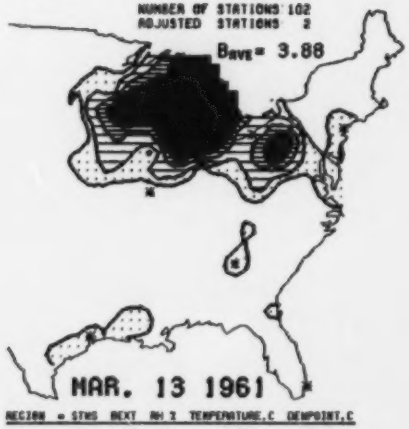


| REGION | STNS | BEXT | RH % | TEMPERATURE,C | DEWPOINT,C |
|---|---|---|---|---|---|
| 1 | 5 | 1.34 | 47 | 3.88 | -7.10 |
| 2 | 11 | 3.06 | 64 | 3.12 | -3.38 |
| 3 | 19 | 7.59 | 68 | 7.21 | 4.82 |
| 4 | 14 | 3.13 | 70 | 3.52 | -1.88 |
| 5 | 26 | 2.49 | 68 | 19.14 | 10.07 |
| 6 | 11 | 2.10 | 69 | 17.31 | 11.48 |
| 7 | 16 | 2.11 | 42 | 18.64 | 4.61 |

CAPITA

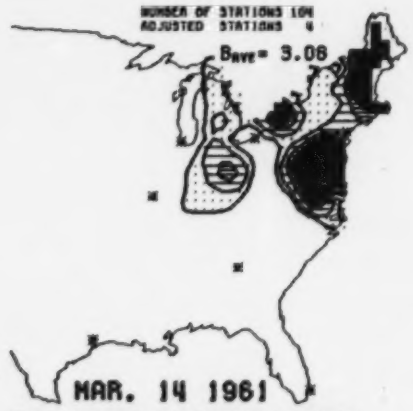


| REGION | # STNS | BEXT | RH % | TEMPERATURE,C | DEWPOINT,C |
|---|---|---|---|---|---|
| 1 | 6 | 10.00 | 87 | -1.00 | -2.00 |
| 2 | 12 | 6.00 | 86 | 4.62 | 1.67 |
| 3 | 20 | 2.00 | 80 | 5.68 | 0.52 |
| 4 | 14 | 1.00 | 85 | 0.26 | 0.11 |
| 5 | 26 | 3.47 | 67 | 16.70 | 8.68 |
| 6 | 11 | 2.05 | 80 | 11.68 | 3.55 |
| 7 | 18 | 1.82 | 38 | 22.42 | 6.64 |

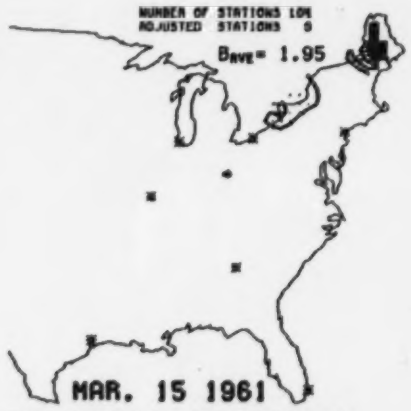


| REGION | # STNS | BEXT | RH % | TEMPERATURE,C | DEWPOINT,C |
|---|---|---|---|---|---|
| 1 | 6 | 9.00 | 88 | 8.98 | -2.00 |
| 2 | 12 | 2.70 | 62 | 6.70 | -0.52 |
| 3 | 20 | 1.00 | 57 | 5.71 | -2.27 |
| 4 | 14 | 1.00 | 88 | 2.40 | -4.12 |
| 5 | 26 | 1.72 | 36 | 18.06 | 9.36 |
| 6 | 11 | 1.01 | 38 | 18.83 | 6.08 |
| 7 | 18 | 1.74 | 48 | 20.20 | 10.34 |

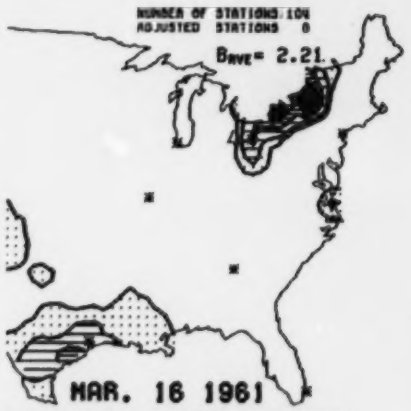


| REGION | # STNS | BEXT | RH % | TEMPERATURE,C | DEWPOINT,C |
|---|---|---|---|---|---|
| 1 | 6 | 1.77 | 48 | 2.00 | -7.33 |
| 2 | 12 | 3.00 | 48 | 0.10 | -10.10 |
| 3 | 20 | 2.20 | 51 | 0.94 | -8.06 |
| 4 | 14 | 1.00 | 45 | 4.20 | -7.20 |
| 5 | 26 | 1.00 | 26 | 17.00 | 2.00 |
| 6 | 11 | 1.58 | 48 | 15.00 | 0.50 |
| 7 | 18 | 0.10 | 60 | 10.20 | 10.12 |

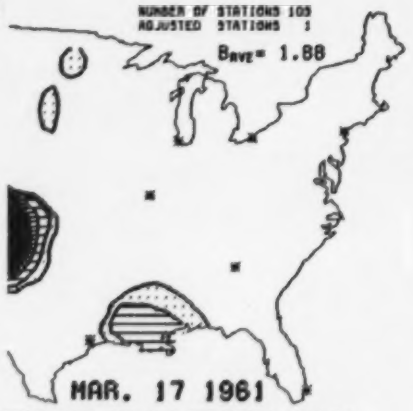


| REGION | # STNS | BEXT | RH % | TEMPERATURE,C | DEWPOINT,C |
|---|---|---|---|---|---|
| 1 | 6 | 1.20 | 43 | -0.65 | -14.00 |
| 2 | 11 | 1.61 | 43 | -4.70 | -15.55 |
| 3 | 20 | 1.50 | 49 | -0.10 | -9.00 |
| 4 | 14 | 1.00 | 62 | 5.11 | -4.40 |
| 5 | 28 | 1.76 | 38 | 14.22 | -0.40 |
| 6 | 11 | 1.00 | 46 | 11.50 | -0.40 |
| 7 | 18 | 0.11 | 62 | 10.06 | 0.06 |

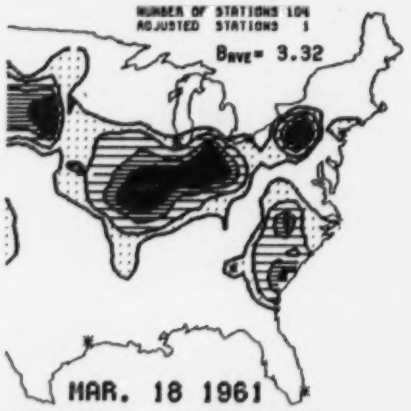


| REGION | # STNS | BEXT | RH % | TEMPERATURE,C | DEWPOINT,C |
|---|---|---|---|---|---|
| 1 | 6 | 1.34 | 20 | 0.22 | -14.00 |
| 2 | 12 | 3.40 | 30 | 2.03 | -11.20 |
| 3 | 20 | 4.00 | 20 | 2.50 | -3.24 |
| 4 | 14 | 4.61 | 67 | 2.00 | -2.01 |
| 5 | 26 | 3.47 | 66 | 12.00 | 6.42 |
| 6 | 11 | 2.10 | 60 | 13.57 | 9.06 |
| 7 | 18 | 1.04 | 63 | 13.71 | 8.00 |

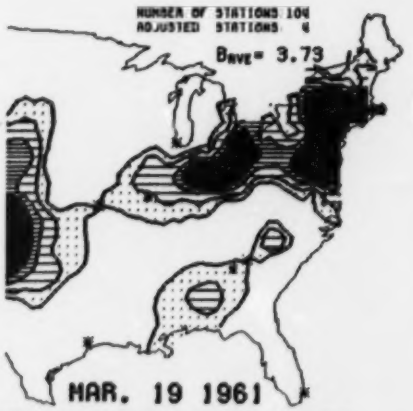


| REGION | # STNS | BEXT | RH % | TEMPERATURE,C | DEWPOINT,C |
|---|---|---|---|---|---|
| 1 | 6 | 0.40 | 60 | 0.77 | -4.06 |
| 2 | 12 | 0.34 | 63 | 2.72 | -0.00 |
| 3 | 20 | 5.40 | 70 | 3.10 | -0.22 |
| 4 | 14 | 2.70 | 65 | 3.00 | -2.40 |
| 5 | 26 | 0.50 | 70 | 10.01 | 11.76 |
| 6 | 11 | 2.00 | 70 | 15.42 | 8.00 |
| 7 | 18 | 0.47 | 70 | 10.62 | 7.21 |

CAPITA

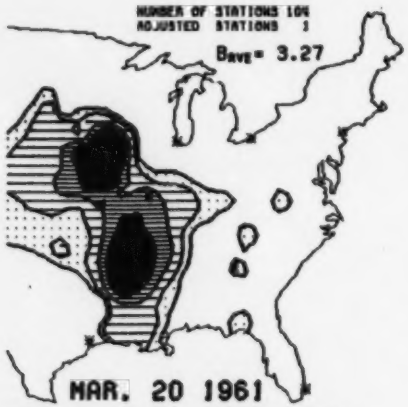


| REGION | = STWS | BEXT | RH % | TEMPERATURE,C | DEWPOINT,C |
|---|---|---|---|---|---|
| 1 | 5 | 1.18 | 38 | 0.88 | -11.00 |
| 2 | 12 | 1.56 | 46 | 6.50 | -6.41 |
| 3 | 20 | 2.21 | 59 | 8.52 | -0.98 |
| 4 | 14 | 5.00 | 72 | 3.70 | -1.02 |
| 5 | 26 | 2.26 | 67 | 17.81 | 8.04 |
| 6 | 11 | 2.88 | 85 | 18.25 | 9.53 |
| 7 | 18 | 2.88 | 86 | 11.24 | 4.00 |

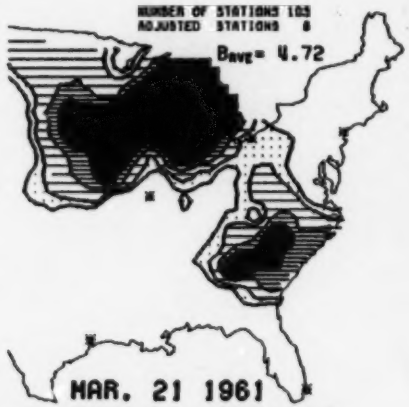


| REGION | = STWS | BEXT | RH % | TEMPERATURE,C | DEWPOINT,C |
|---|---|---|---|---|---|
| 1 | 5 | 1.18 | 38 | 0.88 | -12.00 |
| 2 | 11 | 1.82 | 48 | 4.04 | -8.43 |
| 3 | 20 | 7.98 | 87 | 8.02 | 4.02 |
| 4 | 14 | 8.00 | 78 | 3.72 | -0.47 |
| 5 | 26 | 4.62 | 73 | 14.50 | 8.98 |
| 6 | 11 | 2.13 | 71 | 12.82 | 7.18 |
| 7 | 18 | 1.83 | 43 | 18.18 | 4.78 |

| REGION | = STWS | BEXT | RH % | TEMPERATURE,C | DEWPOINT,C |
|---|---|---|---|---|---|
| 1 | 5 | 1.94 | 28 | 7.92 | -10.77 |
| 2 | 12 | 2.62 | 53 | 5.32 | -4.44 |
| 3 | 20 | 8.68 | 83 | 7.05 | 4.41 |
| 4 | 14 | 2.78 | 70 | 5.00 | 0.51 |
| 5 | 26 | 3.50 | 71 | 12.94 | 7.30 |
| 6 | 11 | 2.38 | 63 | 15.00 | 7.72 |
| 7 | 18 | 1.81 | 45 | 18.74 | 8.24 |

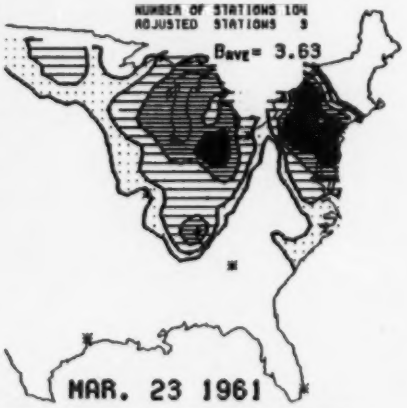


| REGION | = STWS | BEXT | RH % | TEMPERATURE,C | DEWPOINT,C |
|---|---|---|---|---|---|
| 1 | 5 | 1.18 | 37 | 9.21 | -4.90 |
| 2 | 12 | 7.27 | 85 | 3.51 | 1.10 |
| 3 | 20 | 8.27 | 85 | 5.30 | 3.07 |
| 4 | 14 | 2.52 | 68 | 8.54 | 0.23 |
| 5 | 26 | 3.13 | 57 | 16.88 | 6.40 |
| 6 | 11 | 2.82 | 58 | 13.27 | 4.13 |
| 7 | 18 | 1.54 | 38 | 18.85 | 4.16 |

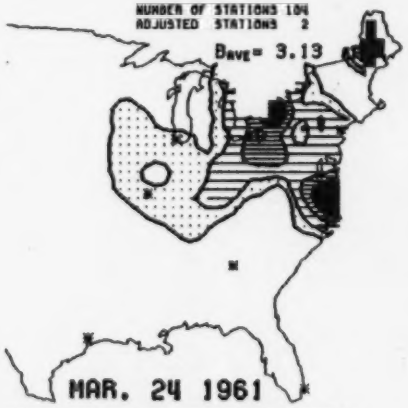


| REGION | = STWS | BEXT | RH % | TEMPERATURE,C | DEWPOINT,C |
|---|---|---|---|---|---|
| 1 | 5 | 4.46 | 83 | 2.90 | 0.44 |
| 2 | 12 | 5.82 | 74 | 5.96 | 1.57 |
| 3 | 20 | 3.82 | 78 | 5.77 | 2.27 |
| 4 | 14 | 2.13 | 53 | 11.18 | 1.70 |
| 5 | 26 | 2.91 | 52 | 15.01 | 4.22 |
| 6 | 11 | 2.58 | 57 | 10.74 | 1.81 |
| 7 | 18 | 1.57 | 45 | 19.68 | 7.21 |

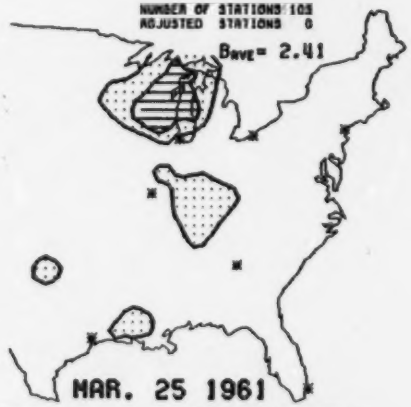


| REGION | = STWS | BEXT | RH % | TEMPERATURE,C | DEWPOINT,C |
|---|---|---|---|---|---|
| 1 | 5 | 1.93 | 61 | 8.10 | -1.21 |
| 2 | 11 | 1.60 | 58 | 5.75 | -2.01 |
| 3 | 20 | 2.77 | 55 | 11.63 | 2.88 |
| 4 | 14 | 2.04 | 55 | 14.00 | 5.51 |
| 5 | 26 | 1.95 | 38 | 17.11 | 2.54 |
| 6 | 11 | 2.77 | 47 | 14.18 | 3.02 |
| 7 | 18 | 2.17 | 63 | 18.50 | 10.82 |

CAPITA

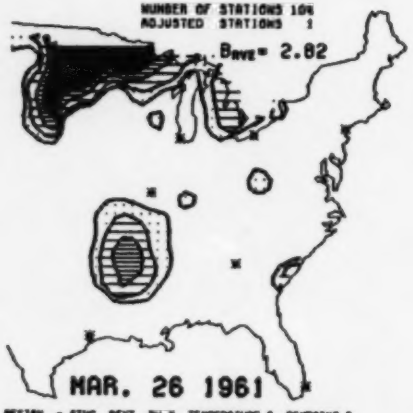


| REGION | # STNS | BEXT | RH % | TEMPERATURE,C | DEWPOINT,C |
|---|---|---|---|---|---|
| 1 | 9 | 1.10 | 90 | 7.77 | -0.66 |
| 2 | 12 | 1.76 | 97 | 10.06 | -4.11 |
| 3 | 20 | 2.62 | 90 | 10.91 | 4.82 |
| 4 | 14 | 4.39 | 76 | 11.76 | 7.26 |
| 5 | 26 | 1.00 | 33 | 20.10 | 9.55 |
| 6 | 11 | 2.26 | 68 | 19.98 | 5.60 |
| 7 | 18 | 2.48 | 87 | 21.80 | 16.99 |

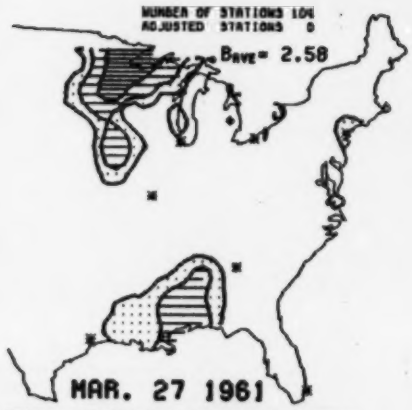


| REGION | # STNS | BEXT | RH % | TEMPERATURE,C | DEWPOINT,C |
|---|---|---|---|---|---|
| 1 | 9 | 1.10 | 28 | 12.00 | -9.50 |
| 2 | 12 | 2.62 | 52 | 10.06 | 0.70 |
| 3 | 20 | 2.50 | 51 | 10.41 | 7.77 |
| 4 | 14 | 2.00 | 79 | 5.67 | 0.01 |
| 5 | 26 | 1.04 | 48 | 20.67 | 9.00 |
| 6 | 11 | 2.72 | 67 | 10.00 | 11.01 |
| 7 | 18 | 1.02 | 61 | 20.60 | 8.40 |

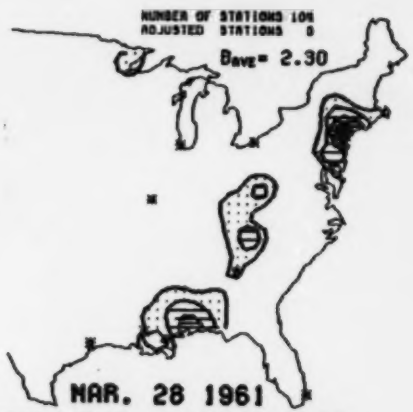


| REGION | # STNS | BEXT | RH % | TEMPERATURE,C | DEWPOINT,C |
|---|---|---|---|---|---|
| 1 | 9 | 1.00 | 90 | 19.21 | -0.06 |
| 2 | 12 | 1.05 | 97 | 17.00 | 0.15 |
| 3 | 20 | 1.00 | 00 | 7.10 | 1.10 |
| 4 | 14 | 1.01 | 01 | 0.01 | -5.00 |
| 5 | 20 | 2.22 | 03 | 20.00 | 19.15 |
| 6 | 11 | 3.21 | 00 | 10.51 | 15.75 |
| 7 | 10 | 1.02 | 04 | 22.00 | 10.00 |



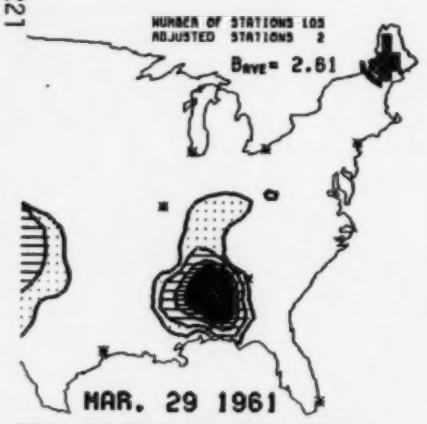


| REGION | # STNS | BEXT | RH % | TEMPERATURE,C | DEWPOINT,C |
|---|---|---|---|---|---|
| 1 | 9 | 4.10 | 87 | 0.10 | -0.39 |
| 2 | 11 | 1.77 | 40 | 0.73 | -1.56 |
| 3 | 20 | 2.04 | 52 | 4.02 | -4.35 |
| 4 | 14 | 1.03 | 07 | 3.05 | -7.13 |
| 5 | 26 | 1.04 | 03 | 22.06 | 0.41 |
| 6 | 11 | 4.79 | 00 | 15.14 | 0.33 |
| 7 | 10 | 2.04 | 75 | 14.70 | 10.13 |

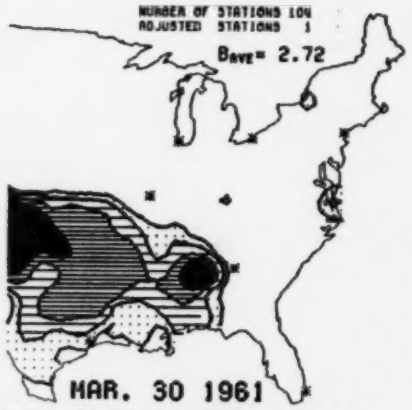


| REGION | # STNS | BEXT | RH % | TEMPERATURE,C | DEWPOINT,C |
|---|---|---|---|---|---|
| 1 | 9 | 1.20 | 41 | 4.39 | -7.00 |
| 2 | 12 | 1.02 | 45 | 4.39 | -6.00 |
| 3 | 20 | 1.05 | 44 | 5.76 | -5.56 |
| 4 | 14 | 1.50 | 40 | 0.17 | -2.57 |
| 5 | 20 | 1.02 | 45 | 20.70 | 0.00 |
| 6 | 11 | 4.09 | 00 | 13.40 | 0.04 |
| 7 | 10 | 0.40 | 00 | 11.79 | 0.57 |

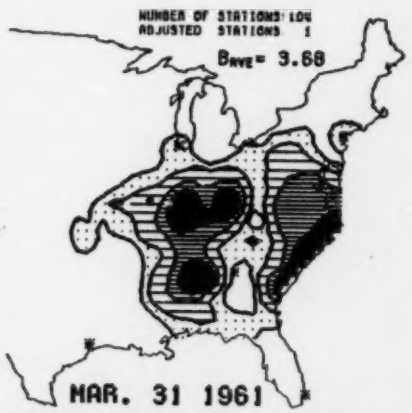


| REGION | # STNS | BEXT | RH % | TEMPERATURE,C | DEWPOINT,C |
|---|---|---|---|---|---|
| 1 | 9 | 1.10 | 20 | 7.10 | -0.00 |
| 2 | 12 | 2.00 | 00 | 0.30 | -5.10 |
| 3 | 20 | 3.50 | 52 | 0.03 | -2.03 |
| 4 | 14 | 1.00 | 40 | 0.27 | -0.30 |
| 5 | 26 | 4.00 | 02 | 10.00 | 13.41 |
| 6 | 11 | 5.73 | 07 | 14.04 | 12.47 |
| 7 | 10 | 1.00 | 00 | 12.70 | 0.47 |

CAPITA

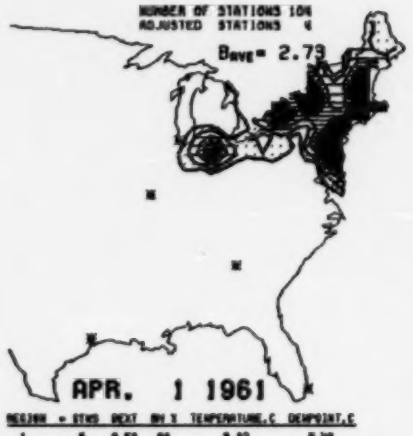


| REGION | STNS | BEXT | RH % | TEMPERATURE,C | DEWPOINT,C |
|---|---|---|---|---|---|
| 1 | 5 | 0.52 | 60 | 9.32 | 0.44 |
| 2 | 12 | 0.36 | 67 | 3.51 | 1.48 |
| 3 | 20 | 2.00 | 61 | 3.44 | -3.91 |
| 4 | 14 | 1.54 | 38 | 2.77 | -10.67 |
| 5 | 26 | 2.27 | 54 | 16.72 | 6.02 |
| 6 | 11 | 2.03 | 54 | 10.14 | 1.38 |
| 7 | 18 | 1.56 | 40 | 15.00 | 2.32 |

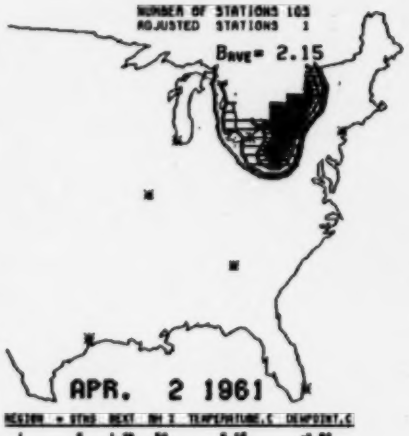


| REGION | STNS | BEXT | RH % | TEMPERATURE,C | DEWPOINT,C |
|---|---|---|---|---|---|
| 1 | 5 | 1.24 | 50 | 5.66 | -4.00 |
| 2 | 11 | 5.07 | 50 | 2.62 | -7.36 |
| 3 | 20 | 2.41 | 52 | 2.19 | -6.00 |
| 4 | 14 | 1.79 | 47 | 7.77 | -9.01 |
| 5 | 26 | 1.67 | 32 | 15.76 | -1.06 |
| 6 | 11 | 1.34 | 36 | 12.52 | -2.07 |
| 7 | 18 | 1.58 | 38 | 20.20 | 5.44 |

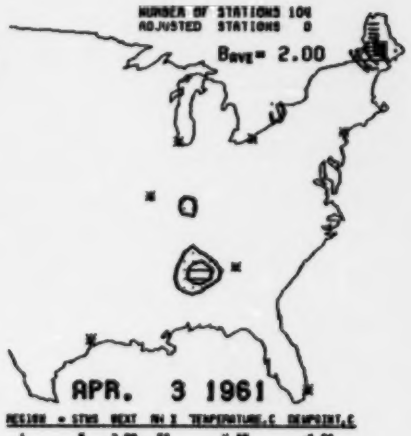


| REGION | STNS | BEXT | RH % | TEMPERATURE,C | DEWPOINT,C |
|---|---|---|---|---|---|
| 1 | 5 | 2.00 | 52 | 4.00 | -4.00 |
| 2 | 12 | 1.77 | 51 | 4.05 | -4.00 |
| 3 | 20 | 1.81 | 48 | 6.35 | -4.77 |
| 4 | 14 | 1.50 | 41 | 10.43 | -8.20 |
| 5 | 26 | 1.81 | 45 | 17.15 | 4.50 |
| 6 | 11 | 2.47 | 66 | 12.62 | 6.35 |
| 7 | 18 | 1.63 | 36 | 21.79 | 5.66 |

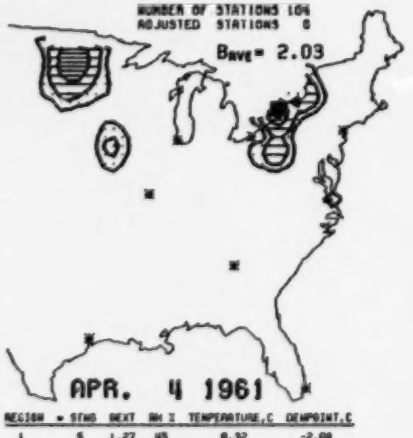


| REGION | STNS | BEXT | RH % | TEMPERATURE,C | DEWPOINT,C |
|---|---|---|---|---|---|
| 1 | 5 | 1.27 | 45 | 8.32 | -2.00 |
| 2 | 12 | 3.35 | 50 | 6.66 | -1.43 |
| 3 | 20 | 1.97 | 50 | 9.05 | -1.13 |
| 4 | 14 | 2.38 | 60 | 8.59 | 0.71 |
| 5 | 26 | 1.76 | 44 | 13.00 | 0.77 |
| 6 | 11 | 1.50 | 37 | 12.97 | -1.46 |
| 7 | 18 | 1.55 | 38 | 22.42 | 5.30 |

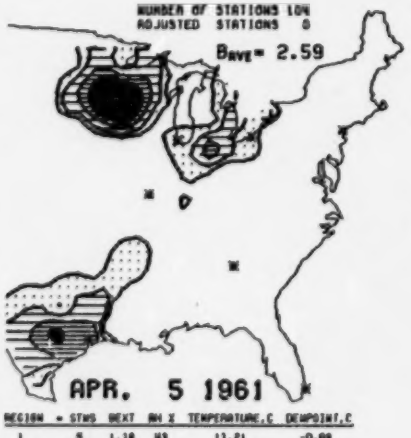


| REGION | STNS | BEXT | RH % | TEMPERATURE,C | DEWPOINT,C |
|---|---|---|---|---|---|
| 1 | 5 | 1.18 | 43 | 11.21 | -0.00 |
| 2 | 12 | 1.83 | 52 | 8.56 | -1.38 |
| 3 | 20 | 3.32 | 66 | 8.10 | 1.91 |
| 4 | 14 | 3.16 | 52 | 4.00 | -5.31 |
| 5 | 26 | 1.63 | 33 | 10.86 | 2.00 |
| 6 | 11 | 1.70 | 47 | 17.47 | 5.75 |
| 7 | 18 | 3.11 | 61 | 18.14 | 8.22 |

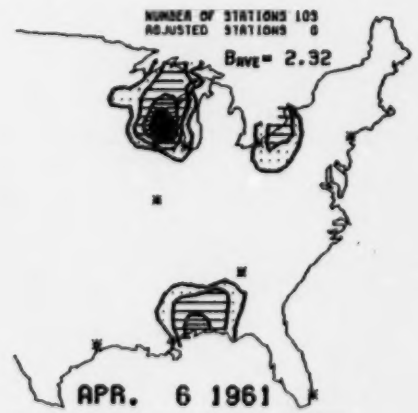


| REGION | STNS | BEXT | RH % | TEMPERATURE,C | DEWPOINT,C |
|---|---|---|---|---|---|
| 1 | 5 | 1.00 | 58 | 8.39 | 0.31 |
| 2 | 11 | 2.33 | 61 | 7.72 | 0.26 |
| 3 | 20 | 2.93 | 60 | 5.71 | -0.13 |
| 4 | 14 | 1.73 | 63 | 3.60 | -5.76 |
| 5 | 26 | 1.86 | 48 | 17.75 | 6.08 |
| 6 | 11 | 2.39 | 51 | 10.40 | 0.18 |
| 7 | 16 | 1.70 | 53 | 12.79 | 2.00 |

CAPITA

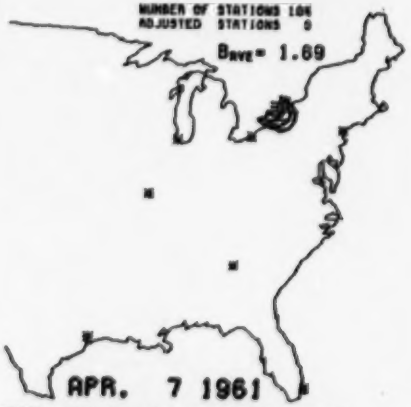


| REGION | # STNS | BEXT | RH % | TEMPERATURE,C | DEWPOINT,C |
|---|---|---|---|---|---|
| 1 | 5 | 1.36 | 48 | 0.00 | -1.77 |
| 2 | 12 | 2.36 | 50 | 7.07 | -8.10 |
| 3 | 20 | 1.77 | 53 | 9.91 | -3.00 |
| 4 | 14 | 1.04 | 48 | 8.07 | -7.57 |
| 5 | 26 | 1.70 | 43 | 16.81 | 2.05 |
| 6 | 11 | 1.42 | 55 | 13.68 | -2.77 |
| 7 | 18 | 1.80 | 44 | 16.00 | 3.00 |

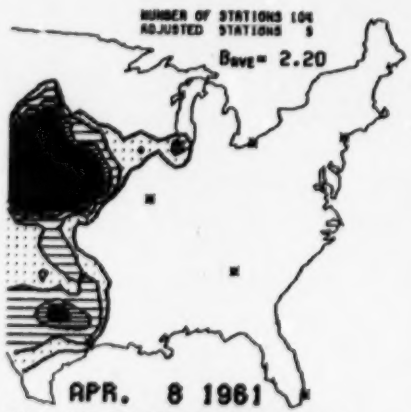


| REGION | # STNS | BEXT | RH % | TEMPERATURE,C | DEWPOINT,C |
|---|---|---|---|---|---|
| 1 | 5 | 1.81 | 67 | 8.44 | -1.00 |
| 2 | 12 | 1.61 | 67 | 6.61 | -4.67 |
| 3 | 20 | 2.17 | 47 | 5.00 | -4.00 |
| 4 | 14 | 6.20 | 64 | 4.76 | -2.17 |
| 5 | 26 | 1.57 | 36 | 16.44 | 1.00 |
| 6 | 11 | 1.60 | 37 | 13.60 | -0.95 |
| 7 | 18 | 4.16 | 71 | 15.81 | 0.20 |

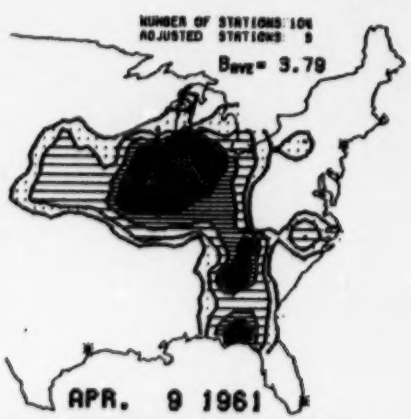


| REGION | # STNS | BEXT | RH % | TEMPERATURE,C | DEWPOINT,C |
|---|---|---|---|---|---|
| 1 | 5 | 1.10 | 37 | 0.00 | -4.43 |
| 2 | 12 | 2.00 | 48 | 8.16 | -2.72 |
| 3 | 20 | 7.95 | 61 | 5.21 | 0.13 |
| 4 | 14 | 3.20 | 62 | 6.11 | -2.46 |
| 5 | 26 | 3.07 | 68 | 16.70 | 10.70 |
| 6 | 11 | 5.73 | 68 | 13.62 | 9.44 |
| 7 | 18 | 1.71 | 42 | 14.62 | 0.00 |

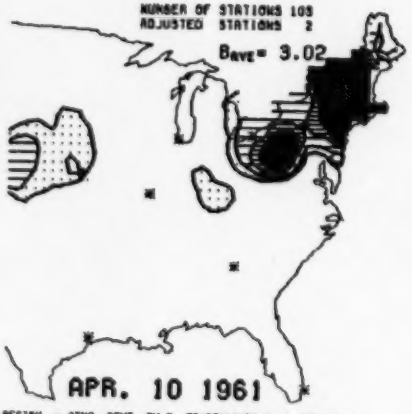


| REGION | # STNS | BEXT | RH % | TEMPERATURE,C | DEWPOINT,C |
|---|---|---|---|---|---|
| 1 | 5 | 10.42 | 66 | 9.31 | 0.00 |
| 2 | 11 | 8.07 | 81 | 4.23 | 2.02 |
| 3 | 20 | 2.72 | 71 | 4.60 | -0.58 |
| 4 | 14 | 2.42 | 57 | 7.05 | -1.66 |
| 5 | 26 | 1.72 | 53 | 17.95 | 7.07 |
| 6 | 11 | 2.38 | 68 | 8.12 | 1.88 |
| 7 | 18 | 1.58 | 48 | 17.26 | 4.81 |

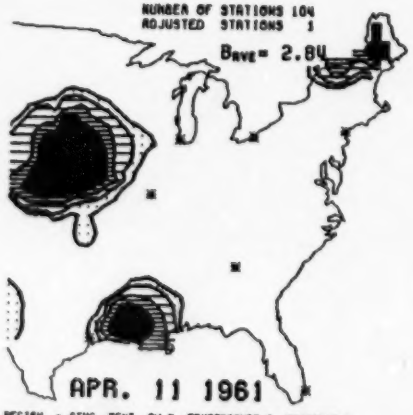


| REGION | # STNS | BEXT | RH % | TEMPERATURE,C | DEWPOINT,C |
|---|---|---|---|---|---|
| 1 | 5 | 5.00 | 70 | 5.10 | -0.93 |
| 2 | 12 | 1.66 | 58 | 7.35 | -0.60 |
| 3 | 20 | 2.09 | 47 | 9.35 | -1.49 |
| 4 | 14 | 5.07 | 75 | 4.71 | 0.07 |
| 5 | 26 | 1.82 | 40 | 17.53 | 3.52 |
| 6 | 11 | 1.68 | 43 | 14.13 | 1.58 |
| 7 | 18 | 3.06 | 68 | 16.60 | 11.40 |

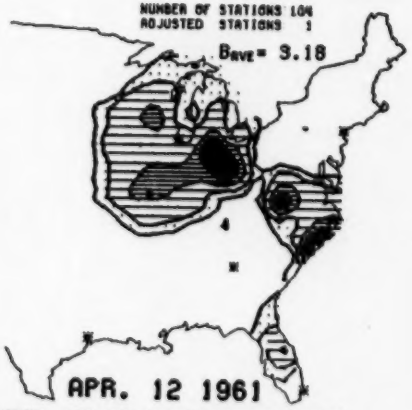


| REGION | # STNS | BEXT | RH % | TEMPERATURE,C | DEWPOINT,C |
|---|---|---|---|---|---|
| 1 | 5 | 1.24 | 46 | 10.33 | -0.00 |
| 2 | 12 | 1.83 | 45 | 10.00 | -1.00 |
| 3 | 20 | 5.43 | 77 | 5.60 | 1.63 |
| 4 | 14 | 2.62 | 63 | 6.27 | -1.90 |
| 5 | 26 | 4.07 | 73 | 17.30 | 12.04 |
| 6 | 11 | 1.90 | 71 | 14.94 | 5.43 |
| 7 | 18 | 1.60 | 38 | 15.90 | 0.50 |

CAPITA

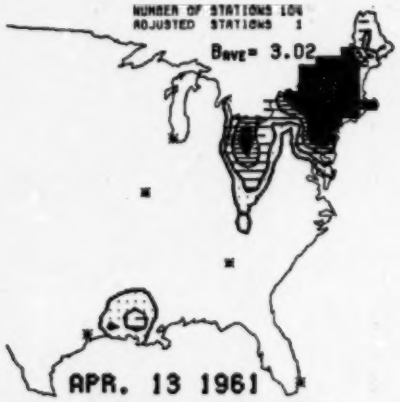


| REGION | STNS | BEXT | RH % | TEMPERATURE,C | DEWPOINT,C |
|---|---|---|---|---|---|
| 1 | 5 | 10.08 | 88 | 1.68 | 0.11 |
| 2 | 12 | 8.79 | 85 | 3.67 | 1.38 |
| 3 | 20 | 2.98 | 81 | 8.44 | 0.97 |
| 4 | 14 | 1.63 | 61 | 9.89 | -0.27 |
| 5 | 26 | 2.06 | 57 | 14.37 | 5.48 |
| 6 | 11 | 2.25 | 61 | 10.38 | 2.97 |
| 7 | 18 | 2.26 | 37 | 21.00 | 4.08 |

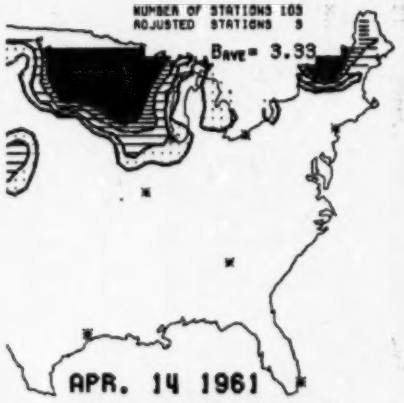


| REGION | STNS | BEXT | RH % | TEMPERATURE,C | DEWPOINT,C |
|---|---|---|---|---|---|
| 1 | 5 | 8.76 | 79 | 3.77 | 0.22 |
| 2 | 11 | 1.84 | 58 | 9.49 | 0.80 |
| 3 | 20 | 3.08 | 56 | 12.69 | 3.83 |
| 4 | 14 | 6.30 | 68 | 6.19 | 1.98 |
| 5 | 26 | 1.62 | 44 | 18.06 | 6.29 |
| 6 | 11 | 1.68 | 43 | 16.83 | 7.82 |
| 7 | 18 | 1.76 | 42 | 29.88 | 8.02 |

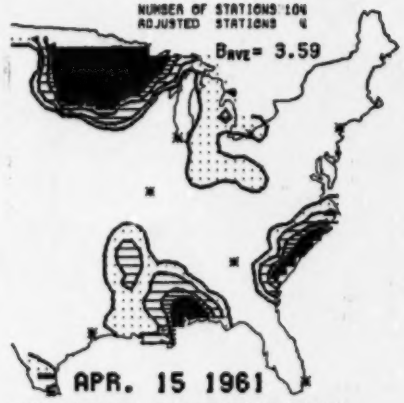


| REGION | STNS | BEXT | RH % | TEMPERATURE,C | DEWPOINT,C |
|---|---|---|---|---|---|
| 1 | 5 | 1.20 | 51 | 8.21 | -0.66 |
| 2 | 12 | 1.94 | 51 | 13.23 | 3.19 |
| 3 | 20 | 2.80 | 68 | 11.38 | 5.13 |
| 4 | 14 | 4.84 | 48 | 2.53 | -7.08 |
| 5 | 26 | 3.73 | 71 | 20.72 | 14.86 |
| 6 | 11 | 3.22 | 70 | 20.75 | 14.58 |
| 7 | 18 | 2.54 | 38 | 15.28 | -0.09 |

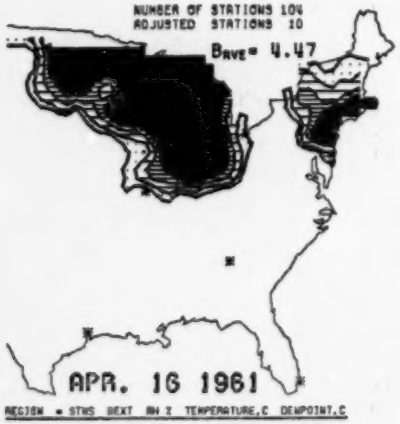


| REGION | STNS | BEXT | RH % | TEMPERATURE,C | DEWPOINT,C |
|---|---|---|---|---|---|
| 1 | 5 | 5.19 | 61 | 3.98 | 0.68 |
| 2 | 12 | 7.02 | 84 | 6.23 | 5.55 |
| 3 | 20 | 8.30 | 79 | 0.16 | -3.30 |
| 4 | 14 | 4.69 | 47 | 2.23 | -9.40 |
| 5 | 26 | 1.57 | 43 | 17.32 | 4.29 |
| 6 | 11 | 1.42 | 33 | 11.00 | -4.96 |
| 7 | 18 | 1.53 | 23 | 17.35 | -4.51 |

| REGION | STNS | BEXT | RH % | TEMPERATURE,C | DEWPOINT,C |
|---|---|---|---|---|---|
| 1 | 5 | 1.86 | 49 | 10.32 | -3.44 |
| 2 | 12 | 1.68 | 59 | 8.03 | -1.06 |
| 3 | 20 | 4.83 | 77 | 2.80 | -0.94 |
| 4 | 14 | 2.30 | 51 | 6.18 | -4.83 |
| 5 | 26 | 2.49 | 27 | 17.98 | -1.53 |
| 6 | 11 | 1.81 | 38 | 13.12 | -3.38 |
| 7 | 18 | 1.54 | 32 | 20.44 | 2.70 |

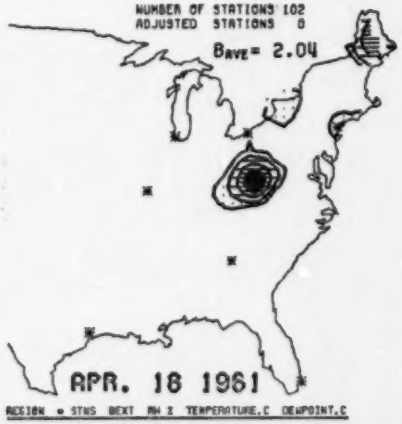


| REGION | STNS | BEXT | RH % | TEMPERATURE,C | DEWPOINT,C |
|---|---|---|---|---|---|
| 1 | 5 | 2.04 | 76 | 5.32 | 1.33 |
| 2 | 11 | 2.98 | 74 | 5.80 | 1.36 |
| 3 | 20 | 1.35 | 64 | 8.13 | 1.80 |
| 4 | 13 | 1.67 | 41 | 13.88 | -1.06 |
| 5 | 26 | 2.06 | 39 | 16.23 | 1.46 |
| 6 | 11 | 1.81 | 51 | 13.43 | 2.47 |
| 7 | 18 | 1.58 | 40 | 24.44 | 8.92 |

CAPITA

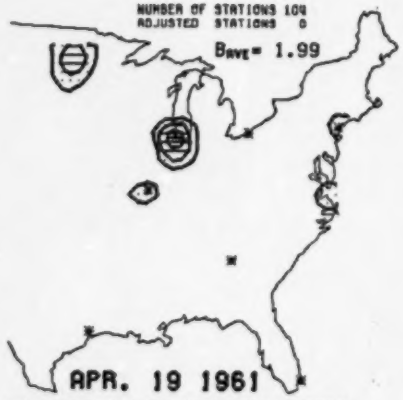


| REGION | # STNS | BEXT | RH % | TEMPERATURE,C | DEWPOINT,C |
|---|---|---|---|---|---|
| 1 | 5 | 1.10 | 48 | 5.44 | -5.88 |
| 2 | 12 | 2.37 | 58 | 7.56 | -0.80 |
| 3 | 20 | 2.71 | 58 | 15.10 | 2.98 |
| 4 | 14 | 1.94 | 48 | 20.96 | 9.89 |
| 5 | 26 | 1.87 | 28 | 17.13 | 2.56 |
| 6 | 11 | 1.72 | 40 | 18.12 | 6.33 |
| 7 | 18 | 1.71 | 69 | 26.07 | 16.78 |

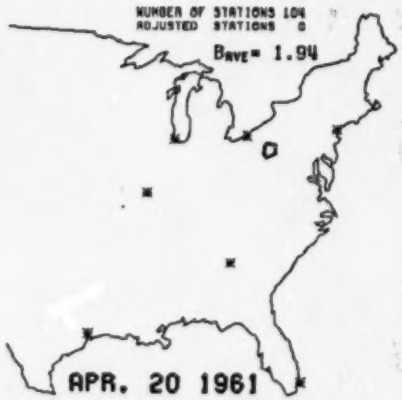


| REGION | # STNS | BEXT | RH % | TEMPERATURE,C | DEWPOINT,C |
|---|---|---|---|---|---|
| 1 | 5 | 1.10 | 25 | 12.89 | -7.64 |
| 2 | 12 | 1.68 | 36 | 12.63 | -2.95 |
| 3 | 20 | 2.25 | 45 | 15.45 | 3.45 |
| 4 | 14 | 1.64 | 68 | 18.17 | 8.88 |
| 5 | 26 | 1.69 | 38 | 18.85 | 3.60 |
| 6 | 11 | 1.77 | 58 | 21.65 | 8.51 |
| 7 | 18 | 1.87 | 53 | 28.88 | 14.29 |

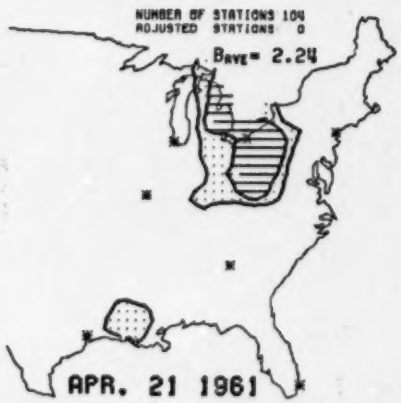


| REGION | # STNS | BEXT | RH % | TEMPERATURE,C | DEWPOINT,C |
|---|---|---|---|---|---|
| 1 | 5 | 1.16 | 38 | 10.85 | -0.08 |
| 2 | 12 | 2.37 | 41 | 16.28 | 2.06 |
| 3 | 20 | 3.00 | 64 | 16.57 | 9.18 |
| 4 | 14 | 1.96 | 36 | 18.86 | 2.66 |
| 5 | 26 | 2.20 | 63 | 19.48 | 8.16 |
| 6 | 11 | 2.07 | 57 | 20.24 | 11.18 |
| 7 | 18 | 2.06 | 57 | 28.24 | 15.41 |

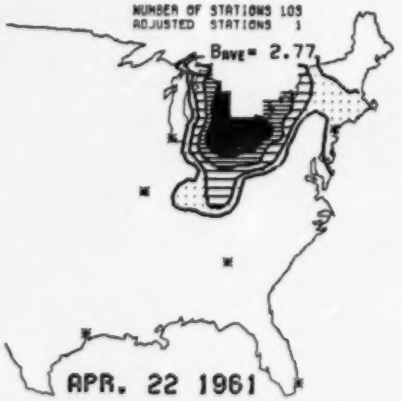


| REGION | # STNS | BEXT | RH % | TEMPERATURE,C | DEWPOINT,C |
|---|---|---|---|---|---|
| 1 | 5 | 2.76 | 58 | 12.21 | 4.38 |
| 2 | 11 | 4.28 | 68 | 17.57 | 8.43 |
| 3 | 20 | 5.50 | 66 | 14.62 | 10.44 |
| 4 | 14 | 1.60 | 46 | 18.79 | 3.61 |
| 5 | 26 | 1.62 | 46 | 26.28 | 11.15 |
| 6 | 11 | 2.56 | 61 | 22.52 | 16.39 |
| 7 | 18 | 1.79 | 18 | 26.80 | 14.48 |

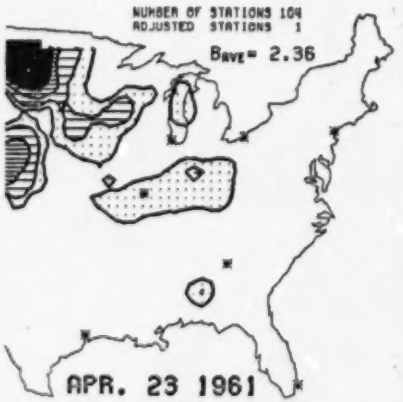


| REGION | # STNS | BEXT | RH % | TEMPERATURE,C | DEWPOINT,C |
|---|---|---|---|---|---|
| 1 | 5 | 1.99 | 48 | 14.88 | 9.88 |
| 2 | 12 | 1.83 | 46 | 17.68 | 5.45 |
| 3 | 20 | 2.82 | 56 | 18.66 | 8.10 |
| 4 | 14 | 4.16 | 68 | 14.75 | 8.23 |
| 5 | 26 | 1.78 | 48 | 26.27 | 13.84 |
| 6 | 11 | 2.50 | 68 | 24.13 | 15.85 |
| 7 | 18 | 2.06 | 58 | 28.89 | 16.78 |

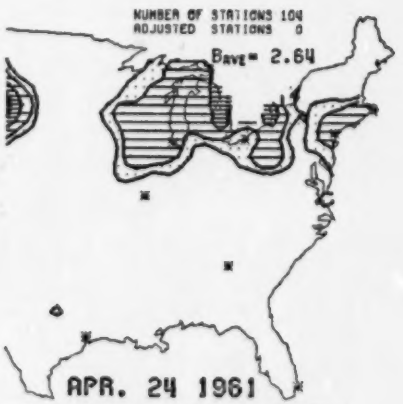


| REGION | # STNS | BEXT | RH % | TEMPERATURE,C | DEWPOINT,C |
|---|---|---|---|---|---|
| 1 | 5 | 2.43 | 68 | 11.39 | 6.88 |
| 2 | 12 | 4.40 | 68 | 17.71 | 11.01 |
| 3 | 20 | 5.93 | 72 | 20.21 | 14.98 |
| 4 | 14 | 2.63 | 67 | 12.37 | 9.05 |
| 5 | 26 | 1.96 | 46 | 27.30 | 13.82 |
| 6 | 11 | 1.62 | 56 | 25.14 | 15.26 |
| 7 | 18 | 2.17 | 48 | 27.11 | 18.76 |



CAPITA

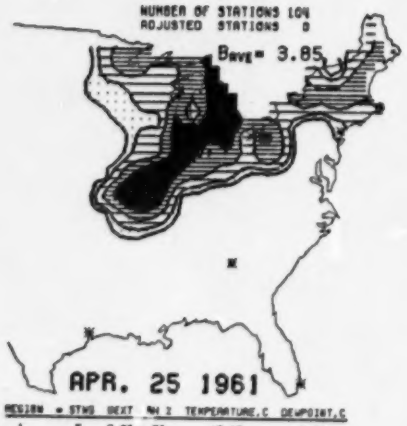


| REGION | STNS | BEXT | RH % | TEMPERATURE,C | DEWPOINT,C |
|---|---|---|---|---|---|
| 1 | 5 | 5.37 | 70 | 19.10 | 9.94 |
| 2 | 12 | 4.58 | 68 | 17.63 | 10.58 |
| 3 | 20 | 7.44 | 69 | 11.30 | 9.46 |
| 4 | 14 | 3.02 | 57 | 8.62 | -0.66 |
| 5 | 26 | 1.66 | 46 | 28.07 | 14.43 |
| 6 | 11 | 1.93 | 63 | 24.58 | 17.26 |
| 7 | 18 | 1.94 | 47 | 23.80 | 10.41 |

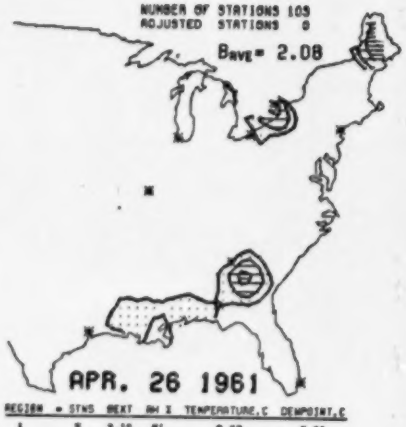


| REGION | STNS | BEXT | RH % | TEMPERATURE,C | DEWPOINT,C |
|---|---|---|---|---|---|
| 1 | 5 | 3.10 | 81 | 9.43 | 6.93 |
| 2 | 11 | 2.12 | 52 | 15.50 | 4.58 |
| 3 | 20 | 1.99 | 57 | 11.99 | 3.30 |
| 4 | 14 | 1.63 | 41 | 8.81 | -9.17 |
| 5 | 26 | 2.13 | 58 | 24.44 | 15.16 |
| 6 | 11 | 1.88 | 53 | 18.63 | 8.83 |
| 7 | 18 | 1.88 | 43 | 22.04 | 7.53 |

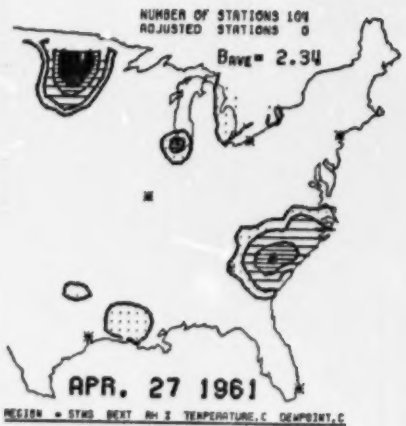


| REGION | STNS | BEXT | RH % | TEMPERATURE,C | DEWPOINT,C |
|---|---|---|---|---|---|
| 1 | 5 | 1.18 | 38 | 19.21 | -1.88 |
| 2 | 12 | 1.83 | 44 | 14.18 | 1.80 |
| 3 | 20 | 2.53 | 52 | 13.91 | 4.13 |
| 4 | 14 | 2.20 | 51 | 8.64 | -1.30 |
| 5 | 26 | 2.03 | 67 | 18.37 | 11.47 |
| 6 | 11 | 1.98 | 58 | 20.14 | 10.60 |
| 7 | 18 | 2.19 | 45 | 26.37 | 10.24 |

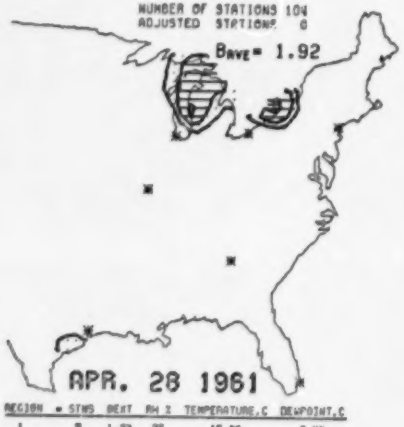


| REGION | STNS | BEXT | RH % | TEMPERATURE,C | DEWPOINT,C |
|---|---|---|---|---|---|
| 1 | 5 | 1.24 | 36 | 15.44 | -0.44 |
| 2 | 12 | 2.47 | 54 | 12.77 | 3.00 |
| 3 | 20 | 2.33 | 67 | 7.30 | 1.24 |
| 4 | 14 | 1.64 | 47 | 7.81 | -3.20 |
| 5 | 26 | 1.78 | 50 | 21.80 | 10.80 |
| 6 | 11 | 1.38 | 37 | 21.41 | 8.10 |
| 7 | 18 | 1.98 | 50 | 23.22 | 10.02 |

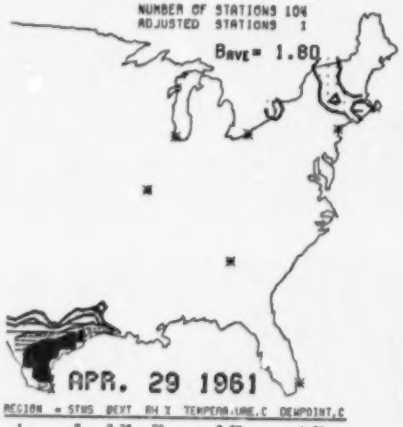


| REGION | STNS | BEXT | RH % | TEMPERATURE,C | DEWPOINT,C |
|---|---|---|---|---|---|
| 1 | 5 | 2.78 | 70 | 7.77 | 1.08 |
| 2 | 12 | 2.18 | 56 | 9.53 | 0.41 |
| 3 | 20 | 1.97 | 45 | 9.74 | -1.77 |
| 4 | 14 | 1.63 | 41 | 13.05 | -0.27 |
| 5 | 26 | 1.57 | 31 | 16.36 | 0.66 |
| 6 | 11 | 1.39 | 31 | 18.15 | -0.90 |
| 7 | 18 | 3.27 | 58 | 23.80 | 14.05 |

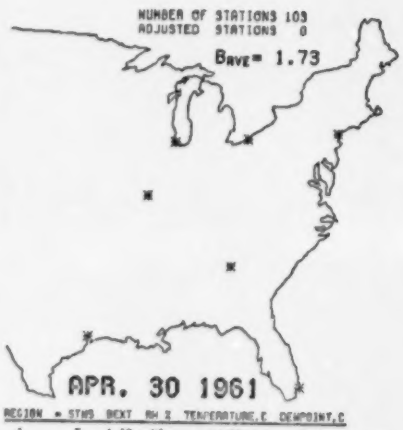


| REGION | STNS | BEXT | RH % | TEMPERATURE,C | DEWPOINT,C |
|---|---|---|---|---|---|
| 1 | 5 | 1.19 | 48 | 11.32 | -0.11 |
| 2 | 11 | 1.59 | 35 | 11.76 | -3.12 |
| 3 | 20 | 1.60 | 49 | 14.21 | 3.39 |
| 4 | 14 | 1.70 | 40 | 13.05 | -1.15 |
| 5 | 26 | 1.88 | 34 | 21.82 | 4.40 |
| 6 | 11 | 1.52 | 50 | 20.60 | 9.59 |
| 7 | 18 | 1.80 | 56 | 28.45 | 15.41 |

CAPITA

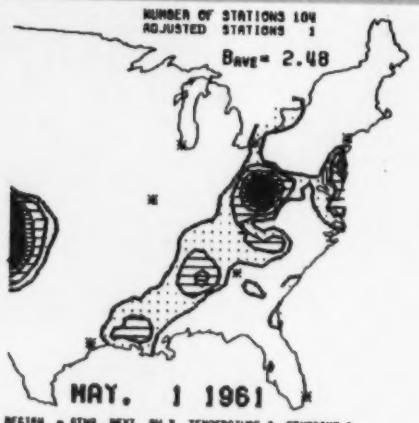


| REGION | # STNS | BEXT | RH % | TEMPERATURE,C | DEWPOINT,C |
|---|---|---|---|---|---|
| 1 | 5 | 1.18 | 88 | 14.85 | -1.44 |
| 2 | 12 | 9.01 | 64 | 12.17 | 3.00 |
| 3 | 20 | 1.98 | 43 | 10.71 | -1.83 |
| 4 | 14 | 1.66 | 88 | 8.78 | -0.88 |
| 5 | 26 | 3.58 | 79 | 21.21 | 16.20 |
| 6 | 11 | 5.52 | 78 | 18.32 | 14.48 |
| 7 | 18 | 2.72 | 70 | 22.14 | 18.36 |

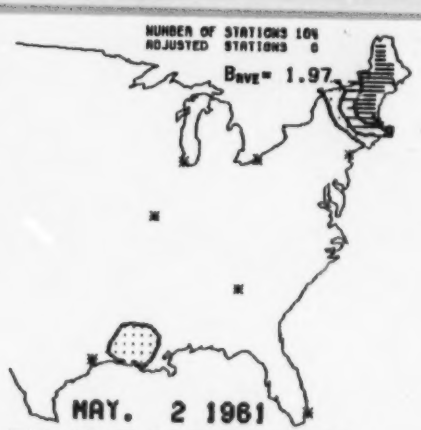


| REGION | # STNS | BEXT | RH % | TEMPERATURE,C | DEWPOINT,C |
|---|---|---|---|---|---|
| 1 | 5 | 0.50 | 80 | 4.88 | 2.88 |
| 2 | 12 | 1.88 | 52 | 9.05 | -0.05 |
| 3 | 20 | 1.57 | 41 | 10.88 | -2.50 |
| 4 | 14 | 1.66 | 88 | 11.78 | -0.84 |
| 5 | 26 | 1.68 | 68 | 18.89 | 7.68 |
| 6 | 11 | 1.53 | 41 | 18.05 | 2.42 |
| 7 | 18 | 2.00 | 84 | 18.81 | 11.58 |

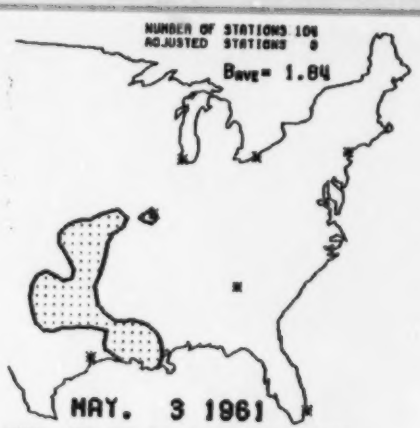


| REGION | # STNS | BEXT | RH % | TEMPERATURE,C | DEWPOINT,C |
|---|---|---|---|---|---|
| 1 | 5 | 1.40 | 98 | 0.77 | -0.88 |
| 2 | 12 | 1.62 | 58 | 12.38 | -3.06 |
| 3 | 20 | 1.88 | 47 | 18.71 | 1.27 |
| 4 | 14 | 1.67 | 43 | 12.88 | -1.88 |
| 5 | 26 | 1.66 | 38 | 21.88 | 8.13 |
| 6 | 11 | 1.47 | 33 | 18.88 | 2.26 |
| 7 | 18 | 2.04 | 88 | 23.18 | 16.88 |

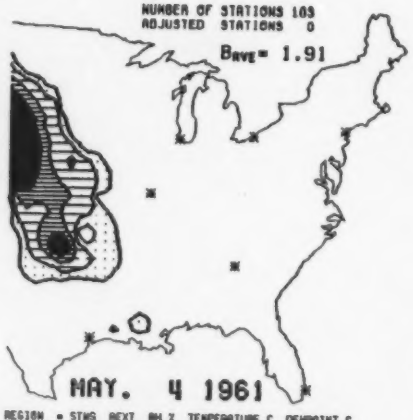


| REGION | # STNS | BEXT | RH % | TEMPERATURE,C | DEWPOINT,C |
|---|---|---|---|---|---|
| 1 | 5 | 1.20 | 42 | 13.99 | 1.22 |
| 2 | 11 | 1.74 | 38 | 14.23 | 0.35 |
| 3 | 20 | 1.78 | 41 | 14.82 | 1.49 |
| 4 | 14 | 4.03 | 53 | 12.25 | 0.83 |
| 5 | 26 | 1.77 | 42 | 22.61 | 8.78 |
| 6 | 11 | 1.47 | 37 | 21.10 | 5.78 |
| 7 | 18 | 2.87 | 88 | 24.78 | 14.82 |

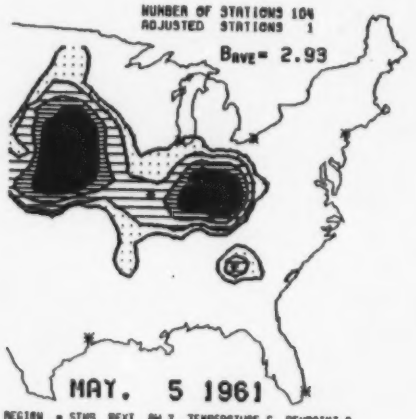


| REGION | # STNS | BEXT | RH % | TEMPERATURE,C | DEWPOINT,C |
|---|---|---|---|---|---|
| 1 | 5 | 1.18 | 24 | 12.55 | -7.77 |
| 2 | 12 | 1.75 | 33 | 15.82 | -1.06 |
| 3 | 20 | 9.58 | 56 | 12.80 | 2.52 |
| 4 | 14 | 9.48 | 78 | 11.02 | 6.84 |
| 5 | 26 | 2.32 | 65 | 21.68 | 11.68 |
| 6 | 11 | 5.81 | 62 | 22.56 | 14.23 |
| 7 | 18 | 2.88 | 58 | 28.73 | 18.83 |

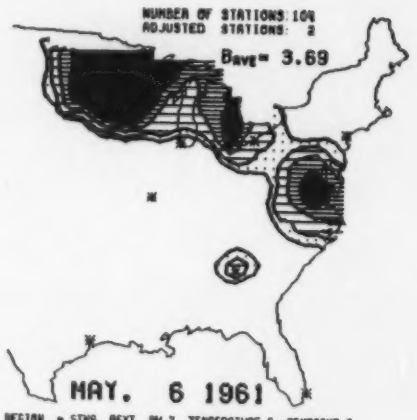


| REGION | # STNS | BEXT | RH % | TEMPERATURE,C | DEWPOINT,C |
|---|---|---|---|---|---|
| 1 | 5 | 1.18 | 28 | 14.88 | -9.44 |
| 2 | 12 | 2.22 | 48 | 16.38 | 4.88 |
| 3 | 20 | 4.87 | 78 | 18.35 | 14.43 |
| 4 | 14 | 6.84 | 88 | 18.11 | 7.81 |
| 5 | 26 | 3.58 | 84 | 22.38 | 16.88 |
| 6 | 11 | 1.98 | 84 | 24.76 | 17.52 |
| 7 | 18 | 1.82 | 58 | 28.45 | 16.24 |



CAPITA

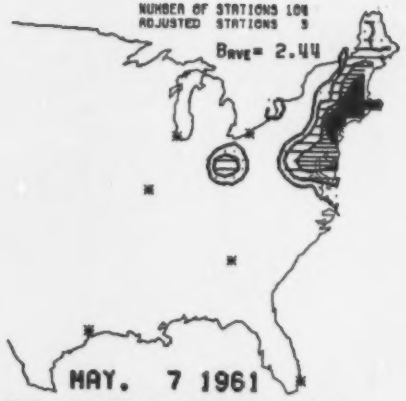


| REGION | STNS | BEXT | RH % | TEMPERATURE,C | DEWPOINT,C |
|---|---|---|---|---|---|
| 1 | 5 | 0.21 | 87 | 8.77 | 7.77 |
| 2 | 12 | 5.54 | 73 | 18.28 | 13.14 |
| 3 | 20 | 2.35 | 65 | 19.08 | 12.80 |
| 4 | 14 | 1.67 | 60 | 18.08 | 8.78 |
| 5 | 26 | 2.60 | 59 | 26.10 | 17.13 |
| 6 | 11 | 1.72 | 62 | 25.05 | 17.52 |
| 7 | 18 | 1.77 | 61 | 28.60 | 14.88 |

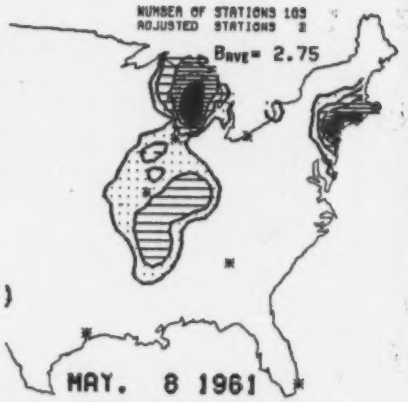


| REGION | STNS | BEXT | RH % | TEMPERATURE,C | DEWPOINT,C |
|---|---|---|---|---|---|
| 1 | 5 | 3.74 | 71 | 15.08 | 10.18 |
| 2 | 11 | 5.17 | 66 | 21.15 | 14.24 |
| 3 | 20 | 3.41 | 78 | 17.39 | 13.91 |
| 4 | 14 | 1.71 | 58 | 11.34 | 3.32 |
| 5 | 26 | 2.03 | 64 | 27.78 | 17.70 |
| 6 | 11 | 2.48 | 61 | 25.24 | 17.16 |
| 7 | 18 | 1.77 | 50 | 24.38 | 12.18 |

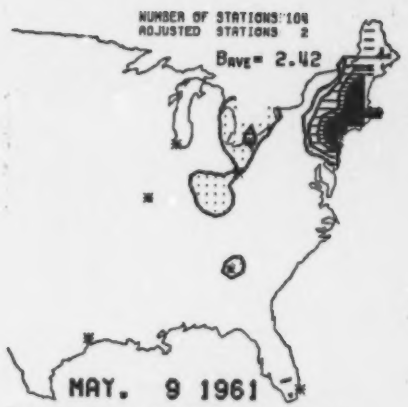


| REGION | STNS | BEXT | RH % | TEMPERATURE,C | DEWPOINT,C |
|---|---|---|---|---|---|
| 1 | 5 | 0.08 | 84 | 12.77 | 9.77 |
| 2 | 12 | 6.38 | 64 | 21.49 | 14.02 |
| 3 | 20 | 2.48 | 75 | 12.18 | 7.82 |
| 4 | 14 | 1.54 | 51 | 11.58 | 1.11 |
| 5 | 26 | 2.26 | 64 | 25.63 | 17.88 |
| 6 | 11 | 2.07 | 70 | 18.51 | 11.08 |
| 7 | 18 | 1.58 | 37 | 22.32 | 8.28 |

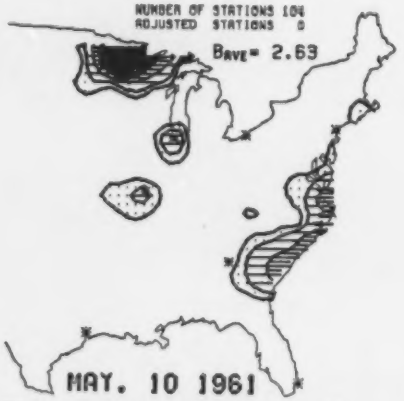


| REGION | STNS | BEXT | RH % | TEMPERATURE,C | DEWPOINT,C |
|---|---|---|---|---|---|
| 1 | 5 | 2.10 | 66 | 17.33 | 10.88 |
| 2 | 12 | 2.28 | 59 | 15.68 | 7.58 |
| 3 | 20 | 2.13 | 51 | 13.38 | 3.27 |
| 4 | 14 | 2.87 | 44 | 18.84 | 8.88 |
| 5 | 26 | 3.27 | 74 | 20.81 | 15.08 |
| 6 | 11 | 2.07 | 61 | 17.18 | 9.58 |
| 7 | 18 | 1.58 | 35 | 24.18 | 7.08 |

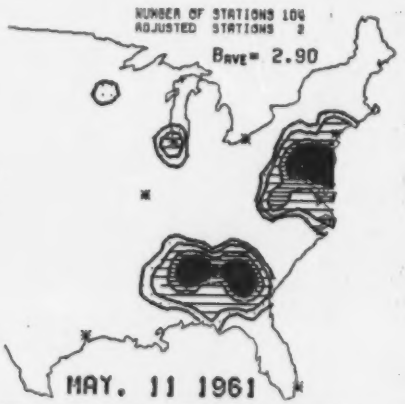


| REGION | STNS | BEXT | RH % | TEMPERATURE,C | DEWPOINT,C |
|---|---|---|---|---|---|
| 1 | 5 | 1.28 | 38 | 18.77 | 1.44 |
| 2 | 12 | 3.37 | 57 | 17.12 | 7.82 |
| 3 | 20 | 2.38 | 49 | 20.58 | 7.02 |
| 4 | 14 | 1.71 | 38 | 23.58 | 7.21 |
| 5 | 26 | 4.63 | 71 | 21.10 | 15.25 |
| 6 | 11 | 3.21 | 68 | 20.55 | 14.18 |
| 7 | 18 | 1.58 | 33 | 28.62 | 7.85 |

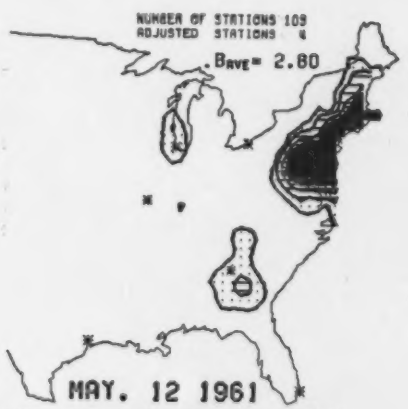


| REGION | STNS | BEXT | RH % | TEMPERATURE,C | DEWPOINT,C |
|---|---|---|---|---|---|
| 1 | 5 | 0.04 | 72 | 15.32 | 9.21 |
| 2 | 11 | 6.72 | 77 | 18.78 | 14.49 |
| 3 | 20 | 2.38 | 54 | 24.60 | 14.68 |
| 4 | 14 | 1.70 | 47 | 22.77 | 10.39 |
| 5 | 26 | 3.60 | 67 | 22.81 | 16.04 |
| 6 | 11 | 2.24 | 61 | 21.66 | 13.63 |
| 7 | 18 | 1.68 | 41 | 28.08 | 12.35 |

CAPITA

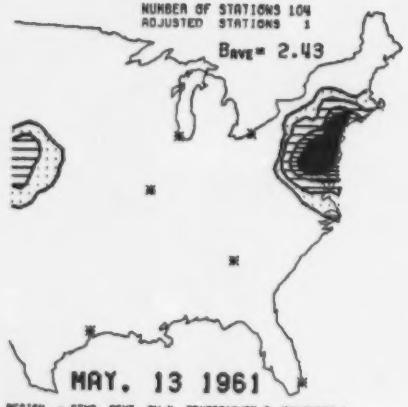


| REGION | # STNS | BEXT | RH % | TEMPERATURE,C | DEWPOINT,C |
|---|---|---|---|---|---|
| 1 | 5 | 2.05 | 68 | 28.77 | 14.88 |
| 2 | 12 | 4.00 | 68 | 21.60 | 15.22 |
| 3 | 20 | 2.21 | 58 | 25.62 | 14.77 |
| 4 | 14 | 2.10 | 60 | 18.89 | 11.50 |
| 5 | 26 | 3.21 | 61 | 24.20 | 16.06 |
| 6 | 11 | 1.71 | 56 | 24.78 | 15.35 |
| 7 | 18 | 2.08 | 48 | 26.27 | 12.88 |

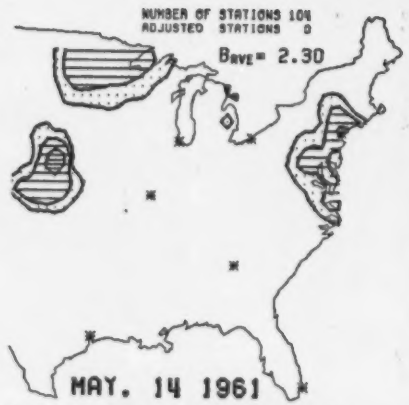


| REGION | # STNS | BEXT | RH % | TEMPERATURE,C | DEWPOINT,C |
|---|---|---|---|---|---|
| 1 | 5 | 1.40 | 48 | 28.88 | 14.68 |
| 2 | 12 | 3.81 | 55 | 25.38 | 15.84 |
| 3 | 20 | 2.28 | 54 | 28.19 | 16.07 |
| 4 | 14 | 2.90 | 68 | 15.69 | 7.86 |
| 5 | 26 | 2.21 | 64 | 25.38 | 16.06 |
| 6 | 11 | 1.81 | 58 | 27.01 | 17.36 |
| 7 | 18 | 1.81 | 57 | 26.78 | 8.18 |

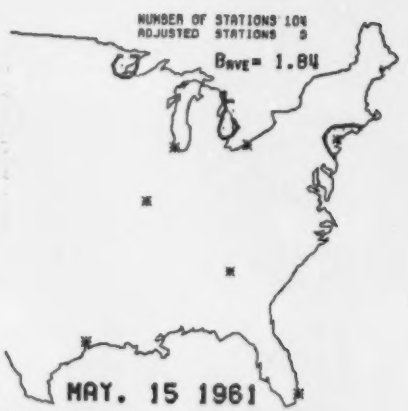


| REGION | # STNS | BEXT | RH % | TEMPERATURE,C | DEWPOINT,C |
|---|---|---|---|---|---|
| 1 | 5 | 1.60 | 48 | 27.66 | 12.88 |
| 2 | 12 | 2.48 | 56 | 24.57 | 14.88 |
| 3 | 20 | 1.68 | 68 | 20.60 | 12.41 |
| 4 | 14 | 1.48 | 68 | 14.71 | 4.80 |
| 5 | 26 | 1.68 | 62 | 26.58 | 17.02 |
| 6 | 11 | 1.68 | 61 | 25.64 | 17.08 |
| 7 | 18 | 1.68 | 62 | 25.69 | 10.81 |

| REGION | # STNS | BEXT | RH % | TEMPERATURE,C | DEWPOINT,C |
|---|---|---|---|---|---|
| 1 | 5 | 3.91 | 79 | 18.88 | 14.88 |
| 2 | 11 | 4.80 | 76 | 17.72 | 13.17 |
| 3 | 20 | 1.70 | 55 | 13.96 | 4.98 |
| 4 | 14 | 2.02 | 69 | 10.38 | 4.78 |
| 5 | 26 | 1.68 | 48 | 26.76 | 15.12 |
| 6 | 11 | 1.51 | 52 | 20.60 | 10.05 |
| 7 | 18 | 1.75 | 66 | 27.11 | 14.98 |

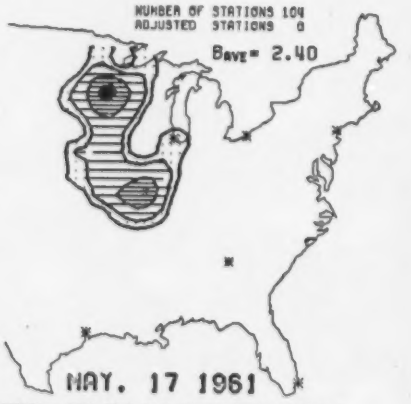


| REGION | # STNS | BEXT | RH % | TEMPERATURE,C | DEWPOINT,C |
|---|---|---|---|---|---|
| 1 | 5 | 1.20 | 39 | 19.10 | 1.00 |
| 2 | 12 | 1.54 | 48 | 18.80 | 3.18 |
| 3 | 20 | 2.33 | 55 | 14.60 | 5.21 |
| 4 | 14 | 3.57 | 78 | 11.78 | 8.05 |
| 5 | 25 | 1.83 | 46 | 26.38 | 12.55 |
| 6 | 11 | 1.86 | 53 | 23.48 | 15.22 |
| 7 | 18 | 1.87 | 66 | 28.18 | 17.15 |

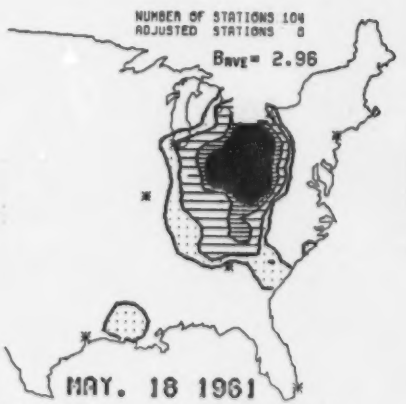


| REGION | # STNS | BEXT | RH % | TEMPERATURE,C | DEWPOINT,C |
|---|---|---|---|---|---|
| 1 | 5 | 1.26 | 48 | 13.96 | 1.88 |
| 2 | 12 | 2.48 | 46 | 17.12 | 6.94 |
| 3 | 20 | 5.76 | 79 | 13.77 | 10.05 |
| 4 | 14 | 1.85 | 68 | 11.80 | 8.28 |
| 5 | 26 | 2.87 | 64 | 23.88 | 13.71 |
| 6 | 11 | 3.77 | 78 | 22.82 | 17.26 |
| 7 | 18 | 1.76 | 68 | 27.78 | 17.78 |



CAPITA

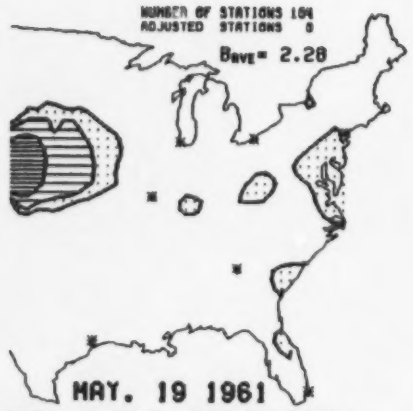


| REGION | # STNS | BEXT | RH % | TEMPERATURE,C | DEWPOINT,C |
|---|---|---|---|---|---|
| 1 | 8 | 1.98 | 87 | 8.77 | 1.48 |
| 2 | 12 | 2.68 | 83 | 12.68 | 6.56 |
| 3 | 20 | 1.66 | 58 | 15.57 | 5.07 |
| 4 | 16 | 3.26 | 78 | 15.21 | 8.48 |
| 5 | 26 | 3.67 | 61 | 25.26 | 14.46 |
| 6 | 11 | 2.27 | 56 | 25.43 | 15.65 |
| 7 | 16 | 1.66 | 68 | 27.21 | 18.18 |

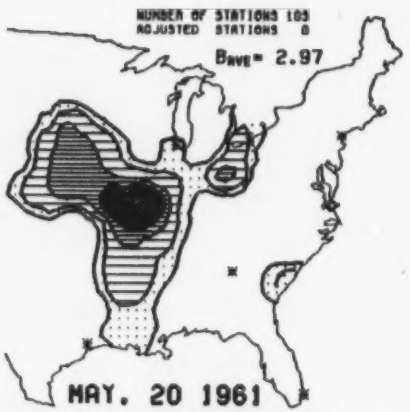


| REGION | # STNS | BEXT | RH % | TEMPERATURE,C | DEWPOINT,C |
|---|---|---|---|---|---|
| 1 | 8 | 1.26 | 66 | 18.68 | 1.66 |
| 2 | 11 | 1.77 | 68 | 15.65 | 6.33 |
| 3 | 20 | 3.23 | 81 | 14.99 | 8.98 |
| 4 | 16 | 4.46 | 88 | 17.68 | 11.91 |
| 5 | 26 | 2.18 | 66 | 24.73 | 11.67 |
| 6 | 11 | 2.21 | 68 | 23.83 | 12.52 |
| 7 | 16 | 2.19 | 58 | 27.68 | 18.52 |

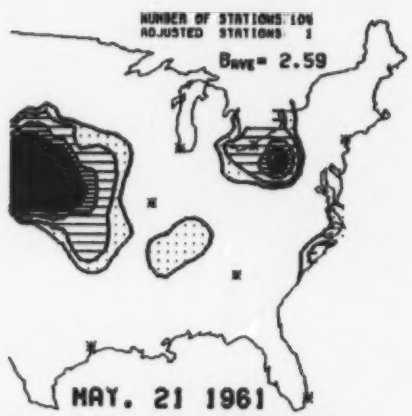


| REGION | # STNS | BEXT | RH % | TEMPERATURE,C | DEWPOINT,C |
|---|---|---|---|---|---|
| 1 | 8 | 1.61 | 68 | 18.18 | 8.88 |
| 2 | 12 | 2.87 | 81 | 17.38 | 8.26 |
| 3 | 20 | 2.81 | 66 | 15.88 | 8.88 |
| 4 | 16 | 4.68 | 88 | 18.18 | 11.16 |
| 5 | 26 | 3.21 | 68 | 25.31 | 18.41 |
| 6 | 11 | 2.68 | 56 | 24.35 | 16.45 |
| 7 | 18 | 1.88 | 68 | 28.18 | 18.88 |

| REGION | # STNS | BEXT | RH % | TEMPERATURE,C | DEWPOINT,C |
|---|---|---|---|---|---|
| 1 | 8 | 9.85 | 81 | 18.21 | 8.32 |
| 2 | 12 | 2.67 | 68 | 13.51 | 7.48 |
| 3 | 20 | 1.75 | 65 | 15.85 | 2.88 |
| 4 | 16 | 2.26 | 67 | 18.17 | 5.47 |
| 5 | 26 | 1.82 | 65 | 25.83 | 11.86 |
| 6 | 11 | 3.58 | 82 | 22.28 | 16.48 |
| 7 | 18 | 1.75 | 62 | 28.58 | 18.73 |

| REGION | # STNS | BEXT | RH % | TEMPERATURE,C | DEWPOINT,C |
|---|---|---|---|---|---|
| 1 | 8 | 1.67 | 88 | 14.85 | 9.18 |
| 2 | 12 | 1.71 | 93 | 16.83 | 6.28 |
| 3 | 20 | 1.61 | 91 | 17.86 | 8.81 |
| 4 | 16 | 1.58 | 92 | 20.48 | 2.73 |
| 5 | 26 | 2.87 | 57 | 22.44 | 13.03 |
| 6 | 11 | 1.76 | 52 | 20.95 | 10.48 |
| 7 | 16 | 2.04 | 69 | 29.18 | 18.84 |

| REGION | # STNS | BEXT | RH % | TEMPERATURE,C | DEWPOINT,C |
|---|---|---|---|---|---|
| 1 | 8 | 1.18 | 41 | 17.32 | 9.88 |
| 2 | 11 | 1.78 | 36 | 18.95 | 3.53 |
| 3 | 20 | 1.72 | 28 | 22.69 | 9.25 |
| 4 | 16 | 1.88 | 38 | 21.82 | 8.98 |
| 5 | 26 | 1.86 | 62 | 24.88 | 18.26 |
| 6 | 11 | 1.71 | 42 | 22.62 | 8.83 |
| 7 | 18 | 2.58 | 62 | 26.57 | 18.88 |

CAPITA

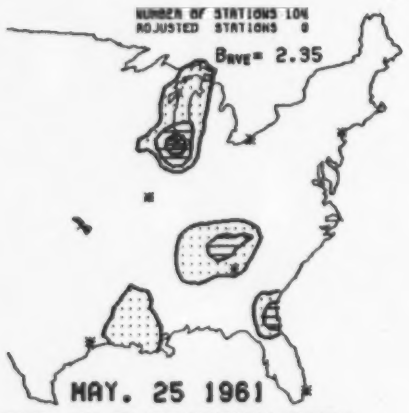


| REGION | # STNS | BEXT | RH % | TEMPERATURE,C | DEWPOINT,C |
|---|---|---|---|---|---|
| 1 | 6 | 1.48 | 29 | 28.88 | 6.77 |
| 2 | 12 | 1.67 | 36 | 28.87 | 7.56 |
| 3 | 20 | 2.08 | 51 | 20.87 | 8.52 |
| 4 | 14 | 1.88 | 52 | 17.46 | 7.28 |
| 5 | 26 | 2.25 | 52 | 26.46 | 15.09 |
| 6 | 11 | 2.71 | 86 | 23.76 | 16.25 |
| 7 | 18 | 2.28 | 80 | 30.52 | 18.04 |

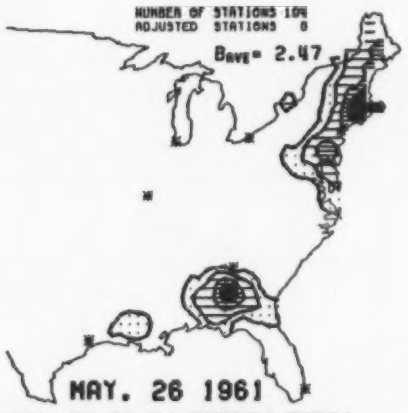


| REGION | # STNS | BEXT | RH % | TEMPERATURE,C | DEWPOINT,C |
|---|---|---|---|---|---|
| 1 | 6 | 7.69 | 96 | 13.33 | 11.33 |
| 2 | 12 | 9.78 | 78 | 12.28 | 8.14 |
| 3 | 20 | 1.05 | 55 | 7.88 | -0.81 |
| 4 | 14 | 1.54 | 59 | 14.48 | -1.62 |
| 5 | 26 | 3.01 | 73 | 29.93 | 18.08 |
| 6 | 11 | 2.29 | 88 | 18.88 | 10.14 |
| 7 | 18 | 1.81 | 86 | 22.98 | 19.04 |

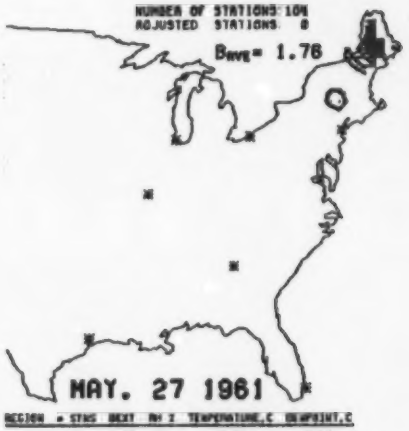


| REGION | # STNS | BEXT | RH % | TEMPERATURE,C | DEWPOINT,C |
|---|---|---|---|---|---|
| 1 | 6 | 5.88 | 88 | 10.21 | 8.88 |
| 2 | 12 | 2.23 | 64 | 10.38 | 1.62 |
| 3 | 20 | 1.57 | 46 | 15.68 | 1.38 |
| 4 | 14 | 1.84 | 94 | 83.14 | 6.47 |
| 5 | 26 | 1.88 | 46 | 17.15 | 5.36 |
| 6 | 11 | 1.55 | 68 | 14.78 | 1.58 |
| 7 | 18 | 1.58 | 44 | 21.68 | 8.88 |

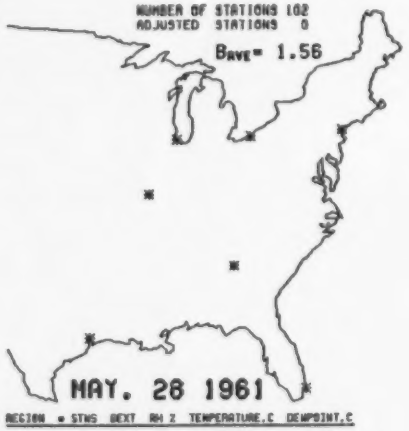


| REGION | # STNS | BEXT | RH % | TEMPERATURE,C | DEWPOINT,C |
|---|---|---|---|---|---|
| 1 | 5 | 1.28 | 55 | 20.88 | 6.21 |
| 2 | 11 | 1.63 | 48 | 21.10 | 6.81 |
| 3 | 20 | 1.57 | 48 | 21.87 | 8.98 |
| 4 | 14 | 1.56 | 48 | 24.48 | 9.89 |
| 5 | 26 | 1.68 | 43 | 23.16 | 8.41 |
| 6 | 11 | 1.57 | 48 | 21.71 | 7.62 |
| 7 | 18 | 1.57 | 42 | 26.87 | 12.06 |

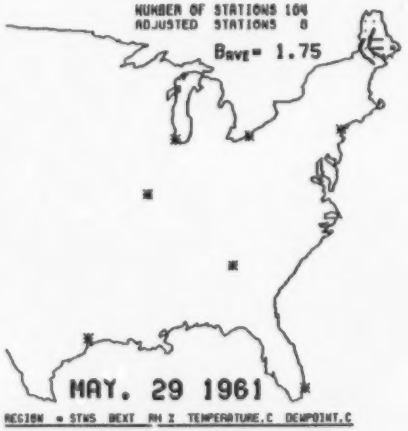


| REGION | # STNS | BEXT | RH % | TEMPERATURE,C | DEWPOINT,C |
|---|---|---|---|---|---|
| 1 | 6 | 2.12 | 68 | 18.18 | 9.88 |
| 2 | 12 | 2.03 | 58 | 16.78 | 7.86 |
| 3 | 20 | 1.88 | 45 | 17.19 | 4.35 |
| 4 | 14 | 1.58 | 36 | 23.52 | 8.18 |
| 5 | 26 | 1.68 | 51 | 24.38 | 18.41 |
| 6 | 11 | 1.52 | 46 | 25.16 | 12.12 |
| 7 | 18 | 1.88 | 48 | 28.88 | 15.51 |

| REGION | # STNS | BEXT | RH % | TEMPERATURE,C | DEWPOINT,C |
|---|---|---|---|---|---|
| 1 | 5 | 1.18 | 37 | 12.85 | -2.11 |
| 2 | 12 | 1.68 | 33 | 15.78 | -0.68 |
| 3 | 20 | 1.83 | 29 | 19.76 | 1.16 |
| 4 | 14 | 2.81 | 68 | 23.48 | 10.88 |
| 5 | 26 | 1.62 | 41 | 24.43 | 10.06 |
| 6 | 11 | 1.53 | 35 | 24.96 | 9.98 |
| 7 | 18 | 1.72 | 44 | 29.57 | 15.82 |



CAPITA

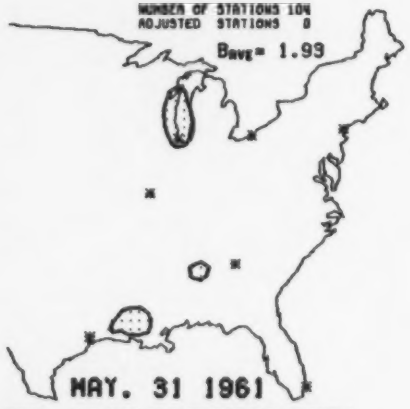


| REGION | # STNS | BEXT | RH % | TEMPERATURE,C | DEWPOINT,C |
|---|---|---|---|---|---|
| 1 | 8 | 1.30 | 91 | 17.88 | 0.66 |
| 2 | 12 | 1.02 | 94 | 21.80 | 4.85 |
| 3 | 20 | 2.36 | 55 | 23.57 | 11.05 |
| 4 | 14 | 1.63 | 87 | 25.76 | 18.86 |
| 5 | 26 | 1.72 | 58 | 26.55 | 11.38 |
| 6 | 11 | 1.66 | 56 | 27.31 | 11.10 |
| 7 | 18 | 1.75 | 46 | 30.10 | 10.26 |

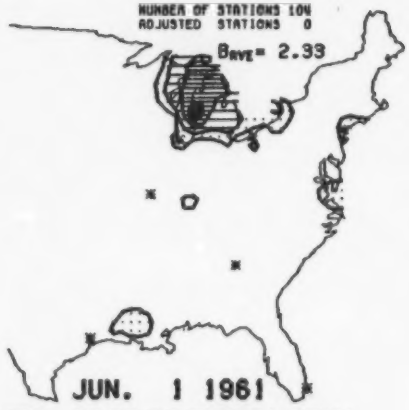


| REGION | # STNS | BEXT | RH % | TEMPERATURE,C | DEWPOINT,C |
|---|---|---|---|---|---|
| 1 | 8 | 1.79 | 83 | 30.10 | 0.66 |
| 2 | 12 | 2.87 | 80 | 23.10 | 14.90 |
| 3 | 20 | 3.17 | 85 | 25.98 | 18.18 |
| 4 | 14 | 1.55 | 58 | 24.49 | 14.79 |
| 5 | 26 | 2.02 | 48 | 28.67 | 18.61 |
| 6 | 11 | 2.05 | 46 | 29.46 | 18.05 |
| 7 | 18 | 1.87 | 46 | 30.60 | 17.11 |

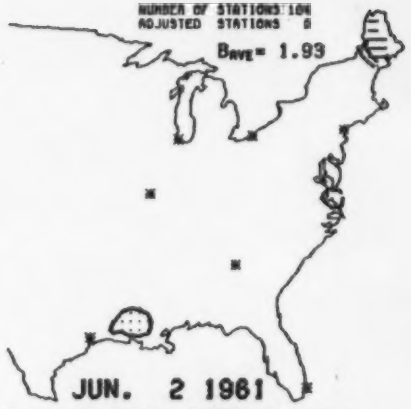


| REGION | # STNS | BEXT | RH % | TEMPERATURE,C | DEWPOINT,C |
|---|---|---|---|---|---|
| 1 | 8 | 2.58 | 88 | 23.98 | 19.85 |
| 2 | 12 | 2.13 | 94 | 26.52 | 18.30 |
| 3 | 20 | 1.78 | 52 | 25.85 | 15.10 |
| 4 | 14 | 1.63 | 66 | 27.74 | 11.62 |
| 5 | 26 | 1.68 | 45 | 30.51 | 17.00 |
| 6 | 11 | 1.97 | 45 | 29.98 | 18.71 |
| 7 | 18 | 1.70 | 48 | 30.44 | 17.70 |

| REGION | # STNS | BEXT | RH % | TEMPERATURE,C | DEWPOINT,C |
|---|---|---|---|---|---|
| 1 | 8 | 1.30 | 46 | 22.98 | 9.39 |
| 2 | 12 | 2.78 | 66 | 20.86 | 13.20 |
| 3 | 20 | 1.82 | 52 | 19.13 | 8.63 |
| 4 | 14 | 1.57 | 45 | 21.82 | 9.06 |
| 5 | 26 | 2.30 | 50 | 28.95 | 16.91 |
| 6 | 11 | 2.07 | 49 | 28.88 | 16.78 |
| 7 | 18 | 1.88 | 56 | 30.22 | 17.25 |

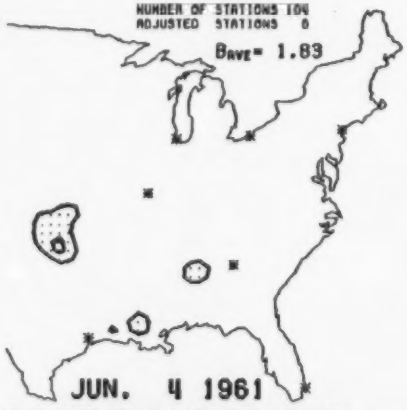


| REGION | # STNS | BEXT | RH % | TEMPERATURE,C | DEWPOINT,C |
|---|---|---|---|---|---|
| 1 | 8 | 1.10 | 33 | 21.21 | 4.44 |
| 2 | 12 | 1.64 | 46 | 32.63 | 8.06 |
| 3 | 20 | 1.83 | 36 | 24.18 | 8.18 |
| 4 | 14 | 1.83 | 49 | 24.32 | 11.22 |
| 5 | 26 | 1.77 | 45 | 28.26 | 15.20 |
| 6 | 11 | 2.16 | 49 | 28.62 | 16.30 |
| 7 | 18 | 1.62 | 66 | 28.98 | 17.16 |

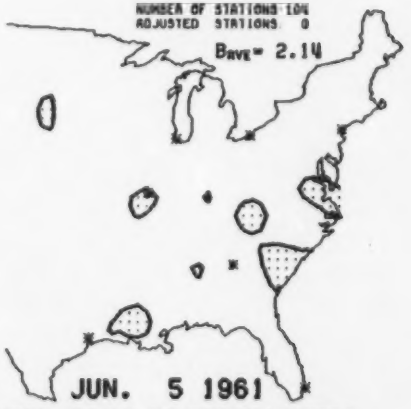


| REGION | # STNS | BEXT | RH % | TEMPERATURE,C | DEWPOINT,C |
|---|---|---|---|---|---|
| 1 | 8 | 1.55 | 42 | 26.10 | 11.32 |
| 2 | 12 | 1.61 | 38 | 26.20 | 10.68 |
| 3 | 20 | 1.62 | 39 | 26.91 | 11.41 |
| 4 | 14 | 1.85 | 54 | 24.44 | 14.28 |
| 5 | 26 | 2.37 | 54 | 28.71 | 18.02 |
| 6 | 11 | 2.84 | 60 | 28.17 | 19.23 |
| 7 | 18 | 1.77 | 63 | 28.09 | 17.58 |

CAPITA

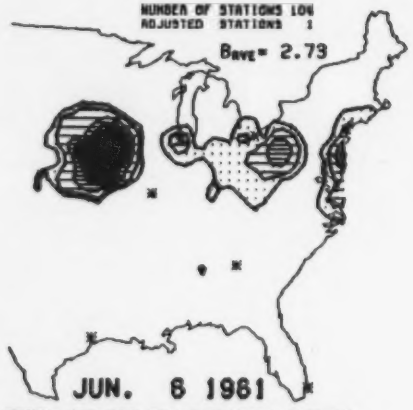


| REGION | # STNS | BEXT | RH % | TEMPERATURE,C | DEWPOINT,C |
|---|---|---|---|---|---|
| 1 | 5 | 1.77 | 90 | 24.77 | 19.10 |
| 2 | 12 | 3.08 | 84 | 26.19 | 18.78 |
| 3 | 20 | 2.83 | 80 | 25.76 | 18.13 |
| 4 | 14 | 3.00 | 86 | 22.00 | 18.00 |
| 5 | 26 | 2.26 | 86 | 26.10 | 19.93 |
| 6 | 11 | 2.48 | 81 | 27.72 | 19.35 |
| 7 | 16 | 1.68 | 86 | 27.67 | 17.00 |

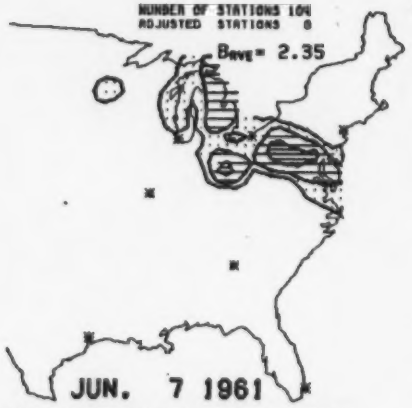


| REGION | # STNS | BEXT | RH % | TEMPERATURE,C | DEWPOINT,C |
|---|---|---|---|---|---|
| 1 | 5 | 1.10 | 86 | 18.52 | 9.56 |
| 2 | 12 | 2.67 | 65 | 22.77 | 10.27 |
| 3 | 20 | 3.14 | 66 | 25.26 | 10.50 |
| 4 | 14 | 1.80 | 69 | 20.86 | 10.00 |
| 5 | 26 | 2.92 | 51 | 30.20 | 10.07 |
| 6 | 11 | 1.98 | 65 | 27.31 | 10.54 |
| 7 | 16 | 1.76 | 59 | 29.50 | 10.00 |

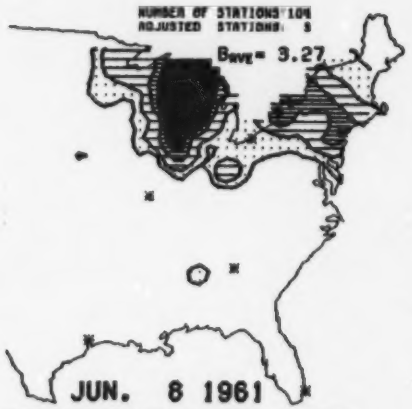


| REGION | # STNS | BEXT | RH % | TEMPERATURE,C | DEWPOINT,C |
|---|---|---|---|---|---|
| 1 | 5 | 3.21 | 67 | 23.10 | 14.06 |
| 2 | 12 | 6.00 | 77 | 21.00 | 17.50 |
| 3 | 20 | 4.95 | 78 | 22.71 | 18.71 |
| 4 | 14 | 2.52 | 80 | 24.00 | 14.06 |
| 5 | 26 | 1.08 | 63 | 20.62 | 10.20 |
| 6 | 11 | 2.00 | 60 | 28.00 | 20.10 |
| 7 | 16 | 1.87 | 66 | 26.00 | 16.15 |

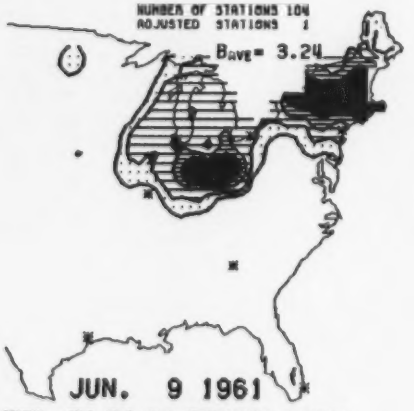


| REGION | # STNS | BEXT | RH % | TEMPERATURE,C | DEWPOINT,C |
|---|---|---|---|---|---|
| 1 | 5 | 7.02 | 70 | 19.77 | 15.06 |
| 2 | 12 | 6.08 | 70 | 22.72 | 18.70 |
| 3 | 20 | 5.71 | 76 | 22.52 | 18.07 |
| 4 | 14 | 1.62 | 83 | 20.64 | 14.96 |
| 5 | 26 | 2.00 | 62 | 28.62 | 20.42 |
| 6 | 11 | 1.08 | 88 | 27.32 | 20.45 |
| 7 | 16 | 1.74 | 94 | 28.67 | 18.30 |

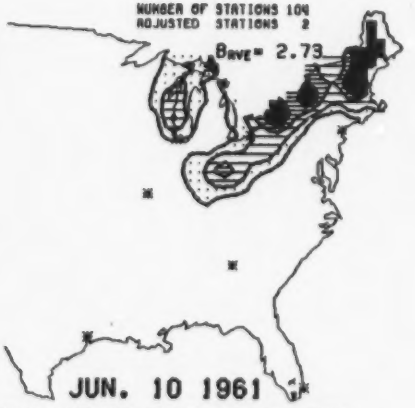


| REGION | # STNS | BEXT | RH % | TEMPERATURE,C | DEWPOINT,C |
|---|---|---|---|---|---|
| 1 | 5 | 7.05 | 87 | 20.85 | 18.33 |
| 2 | 12 | 6.48 | 86 | 25.50 | 18.37 |
| 3 | 20 | 5.32 | 80 | 26.84 | 18.44 |
| 4 | 14 | 1.68 | 46 | 27.87 | 15.31 |
| 5 | 26 | 1.02 | 63 | 28.68 | 20.78 |
| 6 | 11 | 1.87 | 83 | 28.37 | 20.88 |
| 7 | 16 | 1.68 | 81 | 30.10 | 18.97 |

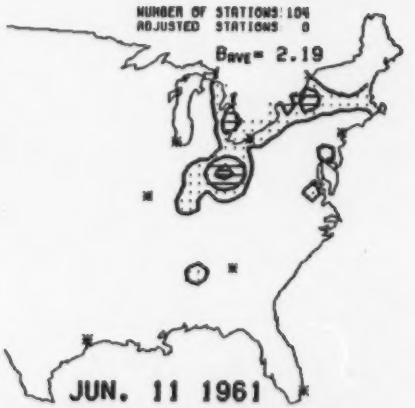


| REGION | # STNS | BEXT | RH % | TEMPERATURE,C | DEWPOINT,C |
|---|---|---|---|---|---|
| 1 | 5 | 2.37 | 58 | 20.21 | 11.33 |
| 2 | 12 | 2.88 | 68 | 26.70 | 18.16 |
| 3 | 20 | 2.96 | 58 | 25.49 | 15.88 |
| 4 | 14 | 1.69 | 47 | 29.28 | 16.88 |
| 5 | 26 | 1.06 | 68 | 20.95 | 20.02 |
| 6 | 11 | 2.28 | 58 | 29.76 | 20.19 |
| 7 | 16 | 1.81 | 64 | 30.09 | 18.97 |



CAPITA

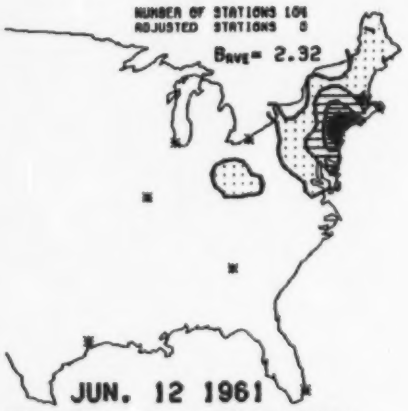


| REGION | # STNS | BEXT | RH % | TEMPERATURE,C | DEWPOINT,C |
|---|---|---|---|---|---|
| 1 | 5 | 3.11 | 69 | 28.10 | 19.30 |
| 2 | 12 | 5.00 | 58 | 28.66 | 18.53 |
| 3 | 20 | 2.41 | 51 | 30.65 | 19.48 |
| 4 | 14 | 1.69 | 67 | 28.06 | 19.40 |
| 5 | 26 | 2.12 | 63 | 30.80 | 20.66 |
| 6 | 11 | 2.01 | 68 | 28.95 | 20.30 |
| 7 | 10 | 1.84 | 84 | 30.88 | 30.29 |

| REGION | # STNS | BEXT | RH % | TEMPERATURE,C | DEWPOINT,C |
|---|---|---|---|---|---|
| 1 | 5 | 2.17 | 46 | 31.00 | 18.88 |
| 2 | 12 | 3.76 | 53 | 30.38 | 18.21 |
| 3 | 20 | 2.71 | 62 | 29.57 | 20.32 |
| 4 | 14 | 2.42 | 67 | 23.38 | 16.82 |
| 5 | 26 | 1.85 | 66 | 30.00 | 20.03 |
| 6 | 11 | 3.10 | 67 | 27.72 | 20.05 |
| 7 | 10 | 1.84 | 86 | 30.70 | 20.54 |

| REGION | # STNS | BEXT | RH % | TEMPERATURE,C | DEWPOINT,C |
|---|---|---|---|---|---|
| 1 | 5 | 2.24 | 74 | 18.77 | 13.00 |
| 2 | 12 | 3.36 | 66 | 21.48 | 14.11 |
| 3 | 20 | 2.08 | 72 | 18.10 | 12.82 |
| 4 | 14 | 1.91 | 64 | 20.19 | 13.03 |
| 5 | 26 | 1.76 | 67 | 30.59 | 21.02 |
| 6 | 11 | 2.08 | 65 | 28.58 | 21.48 |
| 7 | 10 | 2.00 | 67 | 27.21 | 20.13 |

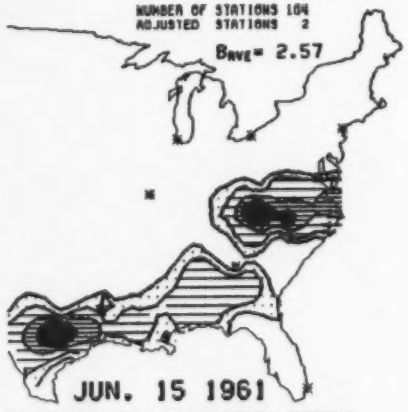


| REGION | # STNS | BEXT | RH % | TEMPERATURE,C | DEWPOINT,C |
|---|---|---|---|---|---|
| 1 | 5 | 1.18 | 46 | 18.10 | 3.88 |
| 2 | 12 | 1.52 | 43 | 17.81 | 5.18 |
| 3 | 20 | 1.57 | 51 | 15.99 | 5.58 |
| 4 | 14 | 1.88 | 48 | 17.88 | 6.78 |
| 5 | 26 | 3.17 | 68 | 24.81 | 17.06 |
| 6 | 11 | 4.41 | 78 | 22.52 | 18.38 |
| 7 | 10 | 2.88 | 71 | 25.72 | 18.71 |

| REGION | # STNS | BEXT | RH % | TEMPERATURE,C | DEWPOINT,C |
|---|---|---|---|---|---|
| 1 | 5 | 1.18 | 31 | 19.00 | 1.00 |
| 2 | 12 | 1.55 | 36 | 20.60 | 4.00 |
| 3 | 20 | 1.01 | 41 | 19.05 | 8.05 |
| 4 | 14 | 1.87 | 48 | 20.49 | 7.00 |
| 5 | 26 | 2.12 | 66 | 21.30 | 16.56 |
| 6 | 11 | 2.78 | 71 | 18.63 | 15.12 |
| 7 | 10 | 3.13 | 78 | 22.69 | 17.80 |

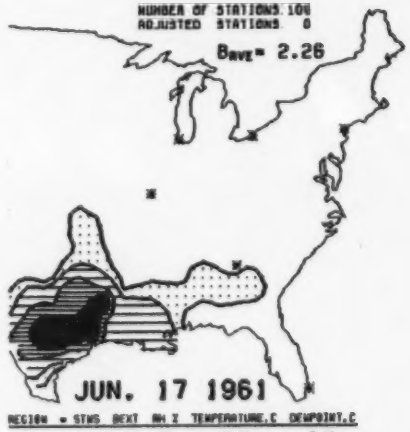


| REGION | # STNS | BEXT | RH % | TEMPERATURE,C | DEWPOINT,C |
|---|---|---|---|---|---|
| 1 | 5 | 1.24 | 37 | 24.60 | 9.10 |
| 2 | 12 | 1.62 | 36 | 23.65 | 7.40 |
| 3 | 20 | 1.81 | 39 | 22.77 | 8.35 |
| 4 | 14 | 1.83 | 46 | 23.66 | 11.22 |
| 5 | 26 | 1.96 | 67 | 22.76 | 15.15 |
| 6 | 11 | 2.27 | 63 | 20.95 | 13.50 |
| 7 | 10 | 4.13 | 76 | 22.70 | 17.04 |



CAPITA

| REGION | STNS | BEXT | RH % | TEMPERATURE,C | DEWPOINT,C |
|---|---|---|---|---|---|
| 1 | 5 | 1.20 | 37 | 28.10 | 10.21 |
| 2 | 12 | 2.11 | 37 | 25.41 | 9.43 |
| 3 | 20 | 1.88 | 38 | 25.13 | 10.19 |
| 4 | 14 | 1.88 | 47 | 20.82 | 13.04 |
| 5 | 26 | 1.84 | 47 | 24.70 | 12.60 |
| 6 | 11 | 3.18 | 55 | 23.53 | 13.78 |
| 7 | 18 | 2.67 | 74 | 25.65 | 18.38 |

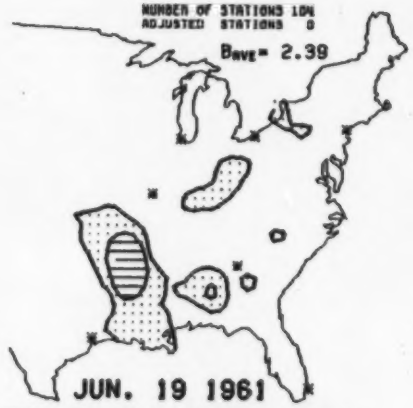


| REGION | STNS | BEXT | RH % | TEMPERATURE,C | DEWPOINT,C |
|---|---|---|---|---|---|
| 1 | 5 | 2.21 | 50 | 27.82 | 11.77 |
| 2 | 12 | 2.61 | 48 | 26.43 | 11.39 |
| 3 | 20 | 2.30 | 48 | 25.09 | 13.93 |
| 4 | 14 | 1.66 | 60 | 22.06 | 10.50 |
| 5 | 26 | 2.15 | 46 | 26.50 | 13.30 |
| 6 | 11 | 2.54 | 58 | 24.94 | 15.39 |
| 7 | 18 | 2.26 | 60 | 24.02 | 17.80 |

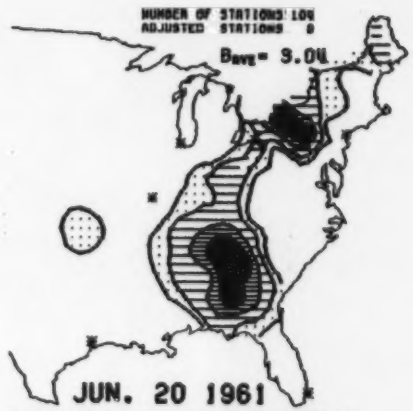


| REGION | STNS | BEXT | RH % | TEMPERATURE,C | DEWPOINT,C |
|---|---|---|---|---|---|
| 1 | 5 | 2.08 | 51 | 25.00 | 14.08 |
| 2 | 12 | 4.52 | 64 | 22.12 | 14.07 |
| 3 | 20 | 2.81 | 56 | 18.81 | 9.57 |
| 4 | 14 | 1.84 | 50 | 21.00 | 8.00 |
| 5 | 26 | 3.13 | 60 | 26.20 | 17.04 |
| 6 | 11 | 4.72 | 58 | 23.81 | 18.07 |
| 7 | 18 | 1.80 | 60 | 20.80 | 17.26 |

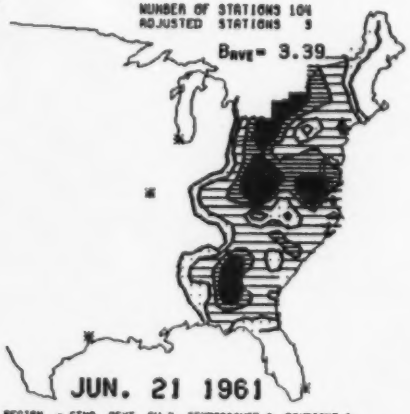


| REGION | STNS | BEXT | RH % | TEMPERATURE,C | DEWPOINT,C |
|---|---|---|---|---|---|
| 1 | 5 | 2.53 | 64 | 22.99 | 15.66 |
| 2 | 12 | 5.96 | 67 | 18.60 | 16.24 |
| 3 | 20 | 3.09 | 55 | 19.99 | 9.62 |
| 4 | 14 | 1.70 | 30 | 25.65 | 8.78 |
| 5 | 26 | 5.38 | 81 | 24.69 | 21.02 |
| 6 | 11 | 3.07 | 78 | 21.81 | 17.26 |
| 7 | 18 | 1.56 | 44 | 27.60 | 14.37 |

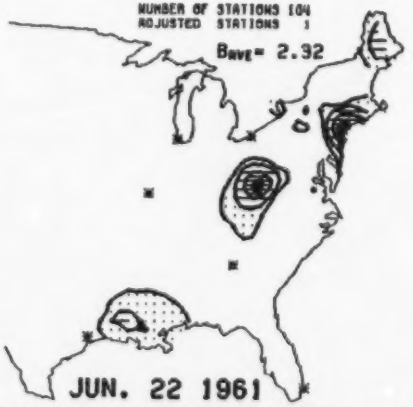


| REGION | STNS | BEXT | RH % | TEMPERATURE,C | DEWPOINT,C |
|---|---|---|---|---|---|
| 1 | 5 | 2.62 | 64 | 20.10 | 17.21 |
| 2 | 12 | 4.36 | 67 | 22.26 | 15.50 |
| 3 | 20 | 1.90 | 48 | 23.57 | 11.93 |
| 4 | 14 | 1.65 | 40 | 22.45 | 10.11 |
| 5 | 26 | 2.12 | 63 | 27.36 | 19.65 |
| 6 | 11 | 2.00 | 57 | 24.84 | 15.75 |
| 7 | 18 | 1.90 | 40 | 30.90 | 16.56 |

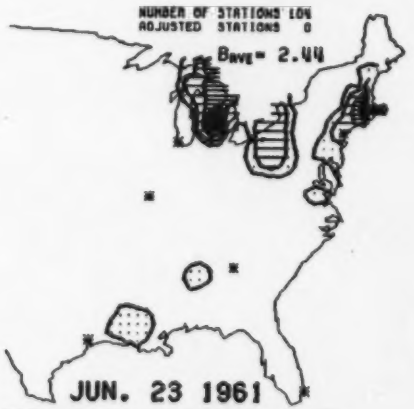


| REGION | STNS | BEXT | RH % | TEMPERATURE,C | DEWPOINT,C |
|---|---|---|---|---|---|
| 1 | 5 | 5.10 | 60 | 23.21 | 18.00 |
| 2 | 12 | 9.52 | 58 | 24.81 | 16.10 |
| 3 | 20 | 2.81 | 58 | 18.57 | 9.41 |
| 4 | 14 | 1.84 | 34 | 22.21 | 5.66 |
| 5 | 26 | 2.18 | 57 | 20.80 | 10.36 |
| 6 | 11 | 2.25 | 58 | 25.40 | 18.30 |
| 7 | 18 | 1.71 | 45 | 30.18 | 18.50 |

CAPITA

| REGION | = STNS | BEXT | RH % | TEMPERATURE,C | DEWPOINT,C |
|---|---|---|---|---|---|
| 1 | 5 | 4.51 | 83 | 24.55 | 17.10 |
| 2 | 12 | 2.06 | 50 | 20.69 | 8.88 |
| 3 | 20 | 1.85 | 44 | 21.57 | 8.57 |
| 4 | 14 | 1.58 | 36 | 23.44 | 7.02 |
| 5 | 26 | 1.60 | 54 | 26.01 | 16.61 |
| 6 | 11 | 2.06 | 51 | 25.00 | 13.88 |
| 7 | 18 | 1.75 | 52 | 28.67 | 17.28 |

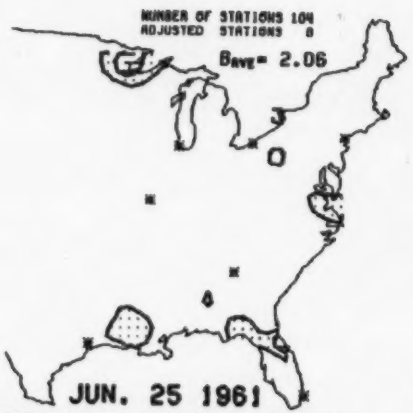


| REGION | = STNS | BEXT | RH % | TEMPERATURE,C | DEWPOINT,C |
|---|---|---|---|---|---|
| 1 | 5 | 1.98 | 41 | 24.10 | 10.21 |
| 2 | 12 | 2.24 | 61 | 21.61 | 13.28 |
| 3 | 20 | 1.74 | 54 | 18.80 | 10.07 |
| 4 | 14 | 1.64 | 38 | 25.66 | 8.26 |
| 5 | 26 | 2.32 | 66 | 26.18 | 19.07 |
| 6 | 11 | 1.68 | 50 | 28.25 | 14.23 |
| 7 | 18 | 1.83 | 62 | 28.87 | 18.52 |

| REGION | = STNS | BEXT | RH % | TEMPERATURE,C | DEWPOINT,C |
|---|---|---|---|---|---|
| 1 | 5 | 1.58 | 48 | 22.44 | 10.21 |
| 2 | 12 | 2.10 | 62 | 22.87 | 11.86 |
| 3 | 20 | 1.85 | 58 | 24.07 | 9.49 |
| 4 | 14 | 1.84 | 38 | 28.68 | 11.48 |
| 5 | 26 | 2.76 | 68 | 25.01 | 18.58 |
| 6 | 11 | 2.63 | 73 | 22.00 | 18.88 |
| 7 | 18 | 1.70 | 57 | 28.05 | 18.38 |

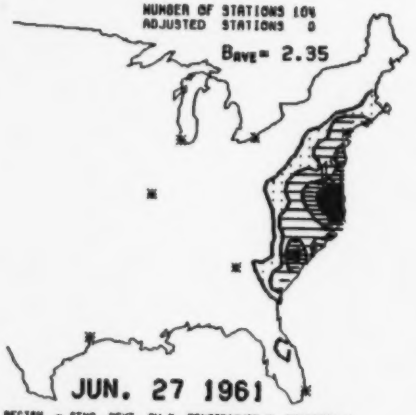


| REGION | = STNS | BEXT | RH % | TEMPERATURE,C | DEWPOINT,C |
|---|---|---|---|---|---|
| 1 | 5 | 2.41 | 51 | 22.77 | 11.88 |
| 2 | 12 | 3.58 | 57 | 22.48 | 13.28 |
| 3 | 20 | 1.81 | 38 | 28.52 | 11.05 |
| 4 | 14 | 1.83 | 44 | 30.47 | 16.10 |
| 5 | 26 | 3.04 | 70 | 23.06 | 18.73 |
| 6 | 11 | 1.61 | 53 | 25.85 | 15.40 |
| 7 | 18 | 1.58 | 53 | 29.68 | 18.82 |

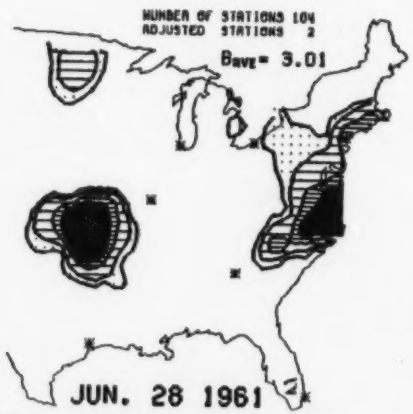


| REGION | = STNS | BEXT | RH % | TEMPERATURE,C | DEWPOINT,C |
|---|---|---|---|---|---|
| 1 | 5 | 2.88 | 47 | 25.44 | 13.10 |
| 2 | 12 | 4.28 | 44 | 26.43 | 13.14 |
| 3 | 20 | 2.23 | 43 | 29.24 | 15.32 |
| 4 | 14 | 1.88 | 44 | 31.54 | 18.97 |
| 5 | 26 | 3.94 | 70 | 25.26 | 19.18 |
| 6 | 11 | 2.01 | 48 | 27.82 | 14.89 |
| 7 | 18 | 2.88 | 51 | 30.17 | 18.87 |

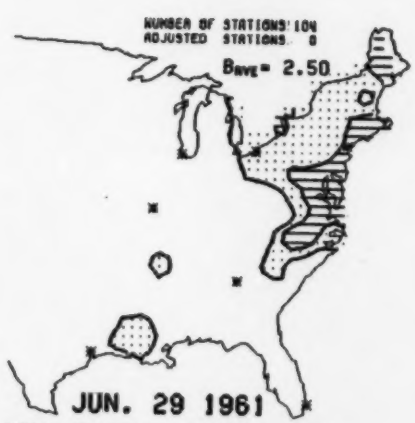


| REGION | = STNS | BEXT | RH % | TEMPERATURE,C | DEWPOINT,C |
|---|---|---|---|---|---|
| 1 | 5 | 3.95 | 48 | 29.10 | 18.77 |
| 2 | 12 | 3.96 | 58 | 28.32 | 16.88 |
| 3 | 20 | 2.51 | 42 | 31.11 | 16.88 |
| 4 | 14 | 1.57 | 46 | 31.58 | 18.08 |
| 5 | 26 | 2.68 | 62 | 27.06 | 18.94 |
| 6 | 11 | 2.16 | 50 | 28.88 | 17.38 |
| 7 | 18 | 1.73 | 49 | 31.00 | 18.08 |

CAPITA

| REGION | # STNS | BEXT | RH % | TEMPERATURE,C | DEWPOINT,C |
|---|---|---|---|---|---|
| 1 | 5 | 3.13 | 47 | 28.10 | 18.77 |
| 2 | 12 | 3.70 | 55 | 28.70 | 18.68 |
| 3 | 20 | 2.43 | 51 | 29.60 | 17.80 |
| 4 | 13 | 1.83 | 52 | 30.47 | 18.98 |
| 5 | 28 | 2.35 | 53 | 29.81 | 19.37 |
| 6 | 11 | 2.06 | 48 | 30.04 | 17.97 |
| 7 | 18 | 2.82 | 51 | 30.34 | 18.64 |

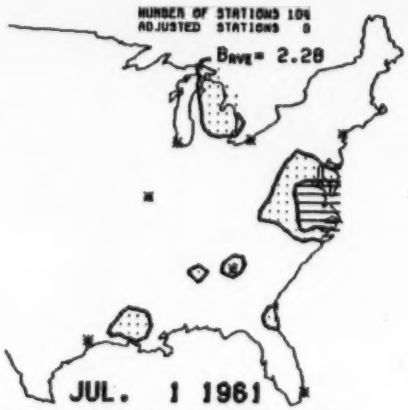


| REGION | # STNS | BEXT | RH % | TEMPERATURE,C | DEWPOINT,C |
|---|---|---|---|---|---|
| 1 | 5 | 1.18 | 30 | 24.21 | 9.44 |
| 2 | 12 | 1.06 | 43 | 27.72 | 14.06 |
| 3 | 20 | 2.25 | 53 | 29.63 | 18.85 |
| 4 | 14 | 1.57 | 53 | 27.77 | 16.58 |
| 5 | 28 | 2.69 | 58 | 31.08 | 19.59 |
| 6 | 11 | 2.54 | 47 | 30.90 | 18.27 |
| 7 | 18 | 1.76 | 48 | 30.69 | 18.64 |

| REGION | # STNS | BEXT | RH % | TEMPERATURE,C | DEWPOINT,C |
|---|---|---|---|---|---|
| 1 | 5 | 2.78 | 58 | 29.10 | 14.10 |
| 2 | 12 | 3.04 | 51 | 30.50 | 19.07 |
| 3 | 20 | 2.29 | 63 | 28.52 | 18.48 |
| 4 | 14 | 1.60 | 48 | 25.68 | 10.87 |
| 5 | 28 | 2.29 | 52 | 31.38 | 20.38 |
| 6 | 11 | 2.27 | 55 | 29.79 | 19.49 |
| 7 | 18 | 2.16 | 58 | 28.76 | 19.47 |

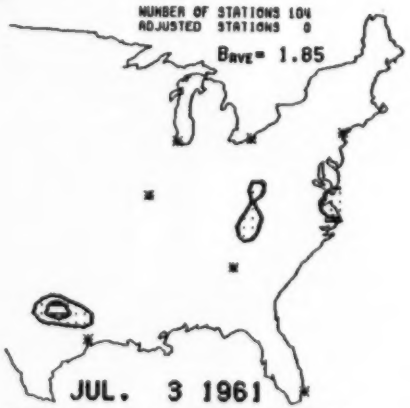


| REGION | # STNS | BEXT | RH % | TEMPERATURE,C | DEWPOINT,C |
|---|---|---|---|---|---|
| 1 | 5 | 1.38 | 59 | 25.89 | 15.98 |
| 2 | 12 | 2.10 | 58 | 24.76 | 16.58 |
| 3 | 20 | 1.57 | 57 | 24.86 | 8.91 |
| 4 | 14 | 1.57 | 36 | 27.77 | 10.94 |
| 5 | 28 | 2.06 | 61 | 28.73 | 20.25 |
| 6 | 11 | 2.32 | 63 | 26.81 | 18.83 |
| 7 | 18 | 1.91 | 55 | 28.37 | 19.09 |

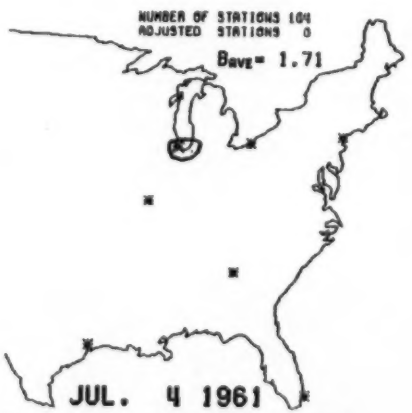


| REGION | # STNS | BEXT | RH % | TEMPERATURE,C | DEWPOINT,C |
|---|---|---|---|---|---|
| 1 | 5 | 1.32 | 49 | 21.65 | 10.32 |
| 2 | 12 | 1.64 | 47 | 21.61 | 9.48 |
| 3 | 20 | 2.10 | 62 | 21.71 | 13.74 |
| 4 | 14 | 1.54 | 42 | 28.76 | 13.06 |
| 5 | 26 | 1.76 | 50 | 28.68 | 17.09 |
| 6 | 11 | 1.39 | 43 | 28.98 | 14.89 |
| 7 | 18 | 1.62 | 50 | 30.62 | 18.84 |

| REGION | # STNS | BEXT | RH % | TEMPERATURE,C | DEWPOINT,C |
|---|---|---|---|---|---|
| 1 | 5 | 1.28 | 44 | 21.21 | 8.32 |
| 2 | 12 | 2.13 | 48 | 22.12 | 10.64 |
| 3 | 20 | 3.83 | 62 | 22.82 | 14.52 |
| 4 | 14 | 1.67 | 48 | 27.93 | 15.88 |
| 5 | 26 | 1.86 | 54 | 29.33 | 18.06 |
| 6 | 11 | 1.44 | 42 | 30.09 | 15.85 |
| 7 | 18 | 1.65 | 53 | 31.10 | 20.34 |

CAPITA

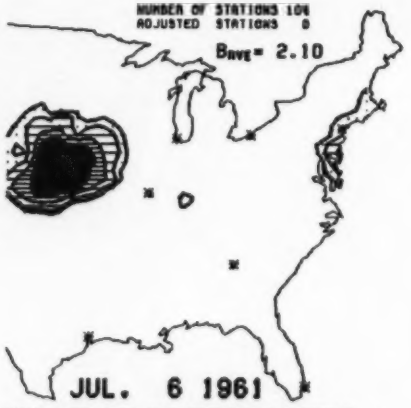


| REGION | # STNS | BEXT | RH % | TEMPERATURE,C | DEWPOINT,C |
|---|---|---|---|---|---|
| 1 | 5 | 2.28 | 84 | 21.77 | 18.88 |
| 2 | 12 | 2.72 | 48 | 28.85 | 11.52 |
| 3 | 20 | 1.87 | 48 | 25.27 | 13.26 |
| 4 | 14 | 9.88 | 84 | 26.11 | 18.28 |
| 5 | 26 | 2.02 | 62 | 28.38 | 20.18 |
| 6 | 11 | 1.75 | 45 | 30.88 | 18.22 |
| 7 | 18 | 1.62 | 52 | 31.14 | 20.09 |

| REGION | # STNS | BEXT | RH % | TEMPERATURE,C | DEWPOINT,C |
|---|---|---|---|---|---|
| 1 | 5 | 4.98 | 81 | 21.98 | 19.88 |
| 2 | 12 | 4.28 | 58 | 23.16 | 13.88 |
| 3 | 20 | 1.38 | 48 | 24.48 | 12.34 |
| 4 | 14 | 1.68 | 48 | 26.22 | 14.24 |
| 5 | 26 | 3.83 | 66 | 28.22 | 20.57 |
| 6 | 11 | 2.56 | 86 | 27.31 | 20.26 |
| 7 | 18 | 2.48 | 53 | 30.51 | 18.47 |

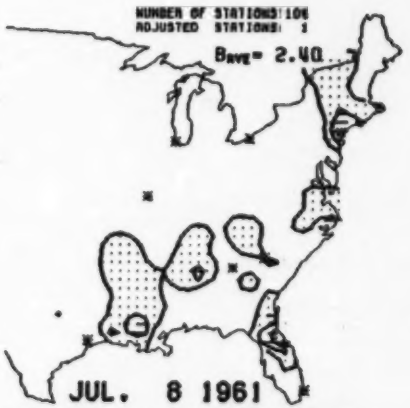


| REGION | # STNS | BEXT | RH % | TEMPERATURE,C | DEWPOINT,C |
|---|---|---|---|---|---|
| 1 | 5 | 3.08 | 75 | 18.88 | 16.38 |
| 2 | 12 | 3.87 | 88 | 21.66 | 18.42 |
| 3 | 20 | 1.58 | 68 | 21.98 | 10.57 |
| 4 | 14 | 1.67 | 48 | 26.88 | 12.18 |
| 5 | 26 | 2.78 | 61 | 28.85 | 18.78 |
| 6 | 11 | 2.87 | 85 | 28.12 | 18.17 |
| 7 | 18 | 2.14 | 68 | 28.66 | 18.71 |

| REGION | # STNS | BEXT | RH % | TEMPERATURE,C | DEWPOINT,C |
|---|---|---|---|---|---|
| 1 | 5 | 2.88 | 67 | 20.55 | 16.18 |
| 2 | 12 | 1.86 | 48 | 23.56 | 10.78 |
| 3 | 20 | 1.59 | 57 | 23.85 | 8.18 |
| 4 | 14 | 1.87 | 38 | 27.62 | 11.78 |
| 5 | 26 | 2.78 | 58 | 26.96 | 16.76 |
| 6 | 11 | 1.97 | 45 | 28.51 | 15.53 |
| 7 | 18 | 2.08 | 62 | 27.38 | 18.88 |

| REGION | # STNS | BEXT | RH % | TEMPERATURE,C | DEWPOINT,C |
|---|---|---|---|---|---|
| 1 | 5 | 2.28 | 84 | 21.33 | 19.88 |
| 2 | 12 | 1.75 | 38 | 24.81 | 9.67 |
| 3 | 20 | 1.71 | 48 | 28.38 | 11.38 |
| 4 | 14 | 1.68 | 48 | 28.84 | 18.08 |
| 5 | 26 | 1.83 | 47 | 27.13 | 18.48 |
| 6 | 11 | 3.88 | 48 | 27.28 | 18.43 |
| 7 | 18 | 2.42 | 58 | 28.88 | 17.28 |

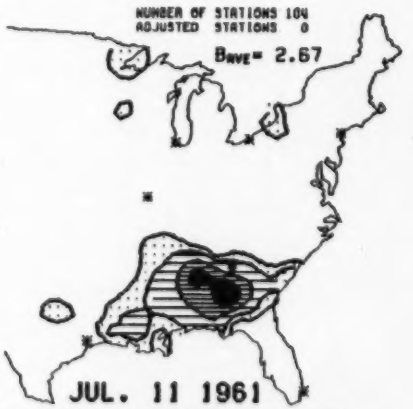


| REGION | # STNS | BEXT | RH % | TEMPERATURE,C | DEWPOINT,C |
|---|---|---|---|---|---|
| 1 | 5 | 1.48 | 38 | 27.21 | 11.88 |
| 2 | 12 | 2.27 | 48 | 27.83 | 13.68 |
| 3 | 20 | 2.12 | 58 | 27.77 | 12.58 |
| 4 | 14 | 2.83 | 83 | 24.78 | 16.18 |
| 5 | 26 | 2.71 | 53 | 27.45 | 16.68 |
| 6 | 11 | 3.43 | 62 | 25.88 | 18.68 |
| 7 | 18 | 2.27 | 68 | 27.28 | 18.43 |

CAPITA

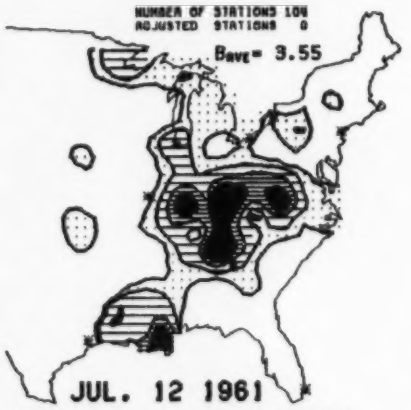


| REGION | # STNS | BEXT | RH % | TEMPERATURE,C | DEWPOINT,C |
|---|---|---|---|---|---|
| 1 | 5 | 2.08 | 43 | 30.21 | 18.22 |
| 2 | 12 | 3.65 | 48 | 28.45 | 16.25 |
| 3 | 20 | 9.78 | 54 | 28.87 | 15.48 |
| 4 | 14 | 2.38 | 61 | 29.08 | 19.23 |
| 5 | 26 | 3.06 | 70 | 27.60 | 21.45 |
| 6 | 11 | 5.04 | 80 | 24.48 | 20.80 |
| 7 | 18 | 2.84 | 66 | 27.63 | 20.16 |

| REGION | # STNS | BEXT | RH % | TEMPERATURE,C | DEWPOINT,C |
|---|---|---|---|---|---|
| 1 | 5 | 2.48 | 47 | 28.88 | 18.82 |
| 2 | 12 | 3.83 | 67 | 26.85 | 17.96 |
| 3 | 20 | 3.51 | 72 | 25.98 | 17.85 |
| 4 | 14 | 1.88 | 88 | 22.18 | 16.80 |
| 5 | 26 | 2.08 | 83 | 26.76 | 21.86 |
| 6 | 11 | 1.86 | 88 | 27.87 | 21.25 |
| 7 | 18 | 1.82 | 87 | 30.14 | 20.84 |

| REGION | # STNS | BEXT | RH % | TEMPERATURE,C | DEWPOINT,C |
|---|---|---|---|---|---|
| 1 | 5 | 6.84 | 78 | 25.77 | 19.98 |
| 2 | 12 | 5.85 | 84 | 25.85 | 19.16 |
| 3 | 20 | 2.85 | 85 | 25.35 | 19.41 |
| 4 | 14 | 1.88 | 87 | 23.88 | 19.88 |
| 5 | 26 | 1.82 | 86 | 30.41 | 21.06 |
| 6 | 11 | 2.36 | 87 | 28.12 | 21.25 |
| 7 | 18 | 2.84 | 86 | 30.17 | 20.88 |

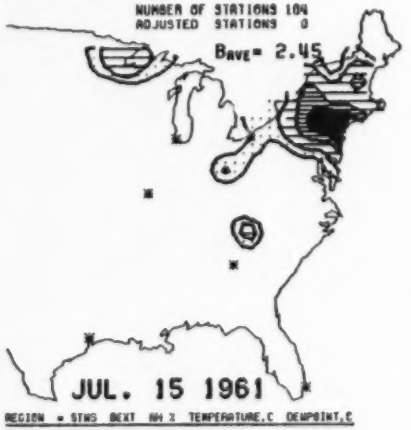


| REGION | # STNS | BEXT | RH % | TEMPERATURE,C | DEWPOINT,C |
|---|---|---|---|---|---|
| 1 | 5 | 9.99 | 71 | 19.88 | 14.10 |
| 2 | 12 | 7.28 | 84 | 22.17 | 19.38 |
| 3 | 20 | 2.24 | 88 | 25.88 | 17.07 |
| 4 | 14 | 2.08 | 87 | 24.38 | 14.47 |
| 5 | 26 | 1.83 | 87 | 31.04 | 21.46 |
| 6 | 11 | 2.04 | 78 | 27.28 | 21.30 |
| 7 | 18 | 1.76 | 88 | 28.78 | 20.58 |

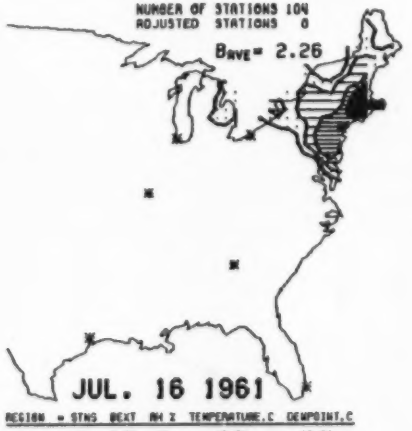


| REGION | # STNS | BEXT | RH % | TEMPERATURE,C | DEWPOINT,C |
|---|---|---|---|---|---|
| 1 | 5 | 7.33 | 90 | 18.54 | 18.88 |
| 2 | 12 | 6.08 | 78 | 25.68 | 20.58 |
| 3 | 20 | 2.08 | 83 | 25.30 | 17.57 |
| 4 | 14 | 1.68 | 68 | 27.81 | 14.78 |
| 5 | 26 | 1.82 | 58 | 30.83 | 21.88 |
| 6 | 11 | 1.62 | 73 | 26.96 | 21.86 |
| 7 | 18 | 1.71 | 88 | 30.23 | 20.72 |

| REGION | # STNS | BEXT | RH % | TEMPERATURE,C | DEWPOINT,C |
|---|---|---|---|---|---|
| 1 | 5 | 6.51 | 78 | 22.32 | 17.77 |
| 2 | 12 | 3.23 | 68 | 27.85 | 18.38 |
| 3 | 20 | 1.81 | 55 | 28.68 | 16.79 |
| 4 | 14 | 1.48 | 48 | 29.68 | 15.67 |
| 5 | 26 | 1.85 | 68 | 30.31 | 21.72 |
| 6 | 11 | 1.75 | 81 | 28.93 | 20.85 |
| 7 | 18 | 1.87 | 86 | 30.88 | 20.48 |



CAPITA

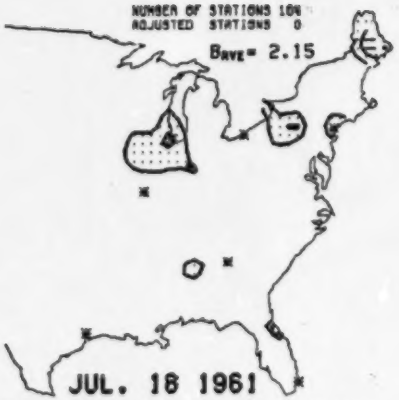


| REGION | # STNS | BEXT | RH % | TEMPERATURE,C | DEWPOINT,C |
|---|---|---|---|---|---|
| 1 | 5 | 2.38 | 48 | 28.38 | 18.88 |
| 2 | 12 | 2.62 | 54 | 28.28 | 18.08 |
| 3 | 20 | 2.66 | 55 | 28.48 | 18.48 |
| 4 | 14 | 1.74 | 58 | 28.90 | 17.72 |
| 5 | 26 | 2.08 | 66 | 28.28 | 21.23 |
| 6 | 11 | 1.63 | 62 | 29.23 | 20.80 |
| 7 | 18 | 1.63 | 48 | 32.18 | 18.86 |

| REGION | # STNS | BEXT | RH % | TEMPERATURE,C | DEWPOINT,C |
|---|---|---|---|---|---|
| 1 | 5 | 1.88 | 47 | 28.88 | 18.48 |
| 2 | 12 | 5.85 | 57 | 28.80 | 18.32 |
| 3 | 20 | 5.80 | 72 | 25.74 | 20.41 |
| 4 | 14 | 1.67 | 66 | 26.15 | 18.27 |
| 5 | 26 | 2.42 | 85 | 28.58 | 21.28 |
| 6 | 11 | 1.78 | 84 | 29.84 | 22.16 |
| 7 | 18 | 1.85 | 48 | 32.58 | 18.82 |

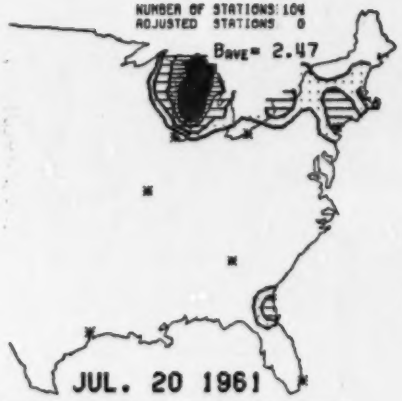


| REGION | # STNS | BEXT | RH % | TEMPERATURE,C | DEWPOINT,C |
|---|---|---|---|---|---|
| 1 | 5 | 3.07 | 66 | 25.85 | 18.54 |
| 2 | 12 | 3.84 | 71 | 26.01 | 20.04 |
| 3 | 20 | 3.08 | 68 | 27.24 | 18.71 |
| 4 | 14 | 1.80 | 68 | 26.88 | 18.27 |
| 5 | 26 | 2.02 | 83 | 29.62 | 21.81 |
| 6 | 11 | 2.08 | 82 | 30.25 | 22.08 |
| 7 | 18 | 1.84 | 68 | 32.52 | 20.18 |

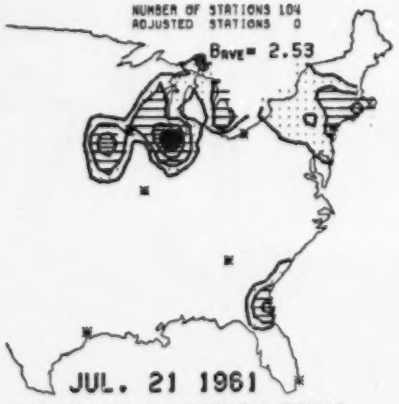


| REGION | # STNS | BEXT | RH % | TEMPERATURE,C | DEWPOINT,C |
|---|---|---|---|---|---|
| 1 | 5 | 3.48 | 58 | 28.21 | 18.44 |
| 2 | 12 | 3.78 | 58 | 29.95 | 21.01 |
| 3 | 20 | 3.58 | 66 | 28.85 | 19.49 |
| 4 | 14 | 2.19 | 68 | 28.21 | 19.79 |
| 5 | 26 | 2.12 | 81 | 30.61 | 22.08 |
| 6 | 11 | 1.98 | 82 | 30.29 | 22.26 |
| 7 | 18 | 1.68 | 58 | 28.88 | 20.37 |

| REGION | # STNS | BEXT | RH % | TEMPERATURE,C | DEWPOINT,C |
|---|---|---|---|---|---|
| 1 | 5 | 2.41 | 54 | 28.39 | 18.21 |
| 2 | 12 | 4.29 | 61 | 30.79 | 19.36 |
| 3 | 20 | 2.20 | 67 | 28.18 | 21.49 |
| 4 | 14 | 9.21 | 68 | 32.88 | 19.87 |
| 5 | 26 | 1.62 | 68 | 31.29 | 22.11 |
| 6 | 11 | 1.89 | 68 | 30.45 | 22.06 |
| 7 | 18 | 1.81 | 65 | 28.89 | 20.62 |

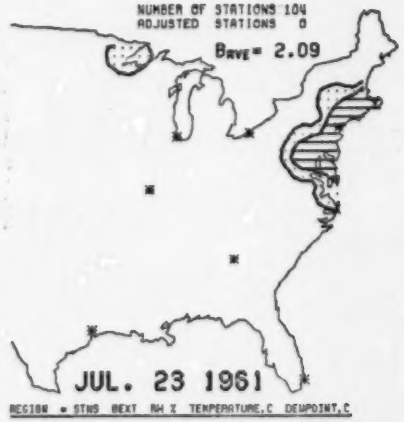


| REGION | # STNS | BEXT | RH % | TEMPERATURE,C | DEWPOINT,C |
|---|---|---|---|---|---|
| 1 | 5 | 3.39 | 58 | 28.68 | 18.88 |
| 2 | 12 | 3.41 | 61 | 30.38 | 21.04 |
| 3 | 20 | 1.88 | 68 | 27.68 | 20.41 |
| 4 | 14 | 1.76 | 61 | 26.28 | 18.47 |
| 5 | 26 | 2.23 | 78 | 31.66 | 22.38 |
| 6 | 11 | 1.68 | 82 | 29.94 | 21.96 |
| 7 | 18 | 1.68 | 58 | 28.38 | 20.06 |



CAPITA

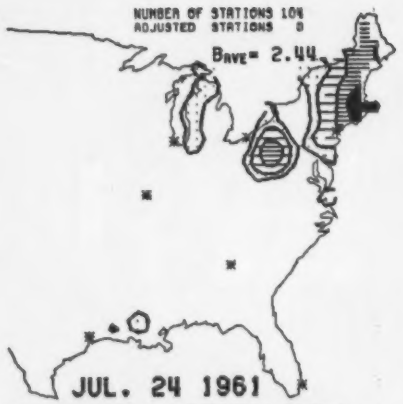


| REGION | # STNS | BEXT | RH % | TEMPERATURE,C | DEWPOINT,C |
|---|---|---|---|---|---|
| 1 | 9 | 7.87 | 66 | 29.99 | 22.96 |
| 2 | 12 | 6.47 | 72 | 27.58 | 22.03 |
| 3 | 20 | 2.21 | 68 | 28.38 | 19.98 |
| 4 | 14 | 1.56 | 60 | 28.72 | 18.93 |
| 5 | 26 | 1.98 | 58 | 31.72 | 22.47 |
| 6 | 11 | 1.85 | 64 | 28.83 | 21.48 |
| 7 | 18 | 1.88 | 58 | 30.27 | 21.07 |

| REGION | # STNS | BEXT | RH % | TEMPERATURE,C | DEWPOINT,C |
|---|---|---|---|---|---|
| 1 | 9 | 4.82 | 70 | 27.89 | 21.89 |
| 2 | 12 | 2.74 | 57 | 29.87 | 20.41 |
| 3 | 20 | 1.87 | 60 | 25.83 | 17.18 |
| 4 | 14 | 1.84 | 61 | 29.87 | 18.83 |
| 5 | 26 | 1.84 | 55 | 31.75 | 21.44 |
| 6 | 11 | 1.81 | 59 | 29.84 | 21.20 |
| 7 | 18 | 1.68 | 52 | 31.17 | 18.98 |

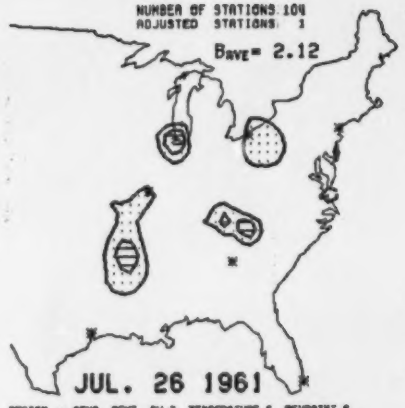


| REGION | # STNS | BEXT | RH % | TEMPERATURE,C | DEWPOINT,C |
|---|---|---|---|---|---|
| 1 | 9 | 1.77 | 51 | 28.88 | 17.77 |
| 2 | 12 | 2.38 | 52 | 28.33 | 17.46 |
| 3 | 20 | 2.45 | 58 | 25.87 | 17.48 |
| 4 | 14 | 1.81 | 62 | 27.17 | 18.08 |
| 5 | 26 | 2.36 | 53 | 31.88 | 20.76 |
| 6 | 11 | 2.25 | 53 | 28.79 | 20.70 |
| 7 | 18 | 1.81 | 54 | 31.10 | 20.02 |

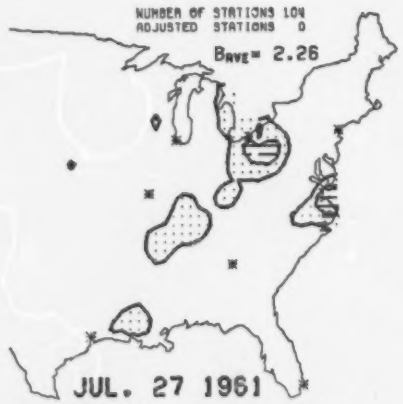


| REGION | # STNS | BEXT | RH % | TEMPERATURE,C | DEWPOINT,C |
|---|---|---|---|---|---|
| 1 | 9 | 1.20 | 37 | 28.44 | 10.32 |
| 2 | 12 | 2.18 | 48 | 28.41 | 15.82 |
| 3 | 20 | 2.72 | 57 | 27.55 | 18.13 |
| 4 | 14 | 1.82 | 66 | 28.74 | 19.29 |
| 5 | 26 | 2.08 | 56 | 30.46 | 20.82 |
| 6 | 11 | 2.84 | 56 | 30.09 | 20.39 |
| 7 | 18 | 1.75 | 63 | 31.60 | 20.03 |

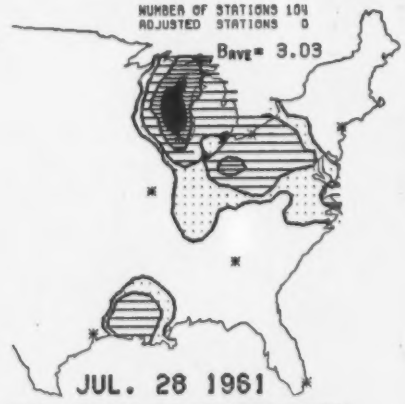


| REGION | # STNS | BEXT | RH % | TEMPERATURE,C | DEWPOINT,C |
|---|---|---|---|---|---|
| 1 | 9 | 1.61 | 62 | 25.43 | 16.55 |
| 2 | 12 | 2.78 | 49 | 28.65 | 18.80 |
| 3 | 20 | 4.98 | 69 | 26.52 | 20.13 |
| 4 | 14 | 1.79 | 67 | 29.60 | 19.00 |
| 5 | 26 | 2.52 | 55 | 30.87 | 20.85 |
| 6 | 11 | 2.57 | 55 | 30.75 | 20.75 |
| 7 | 18 | 1.81 | 48 | 31.35 | 18.26 |

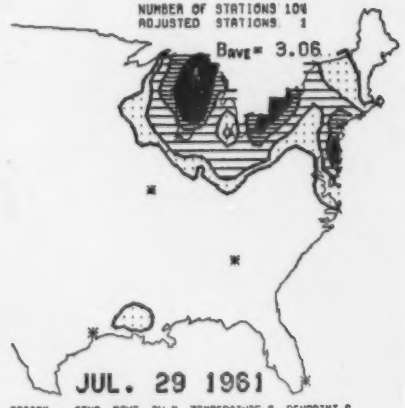


| REGION | # STNS | BEXT | RH % | TEMPERATURE,C | DEWPOINT,C |
|---|---|---|---|---|---|
| 1 | 9 | 2.70 | 74 | 24.18 | 18.33 |
| 2 | 12 | 6.61 | 76 | 25.18 | 19.99 |
| 3 | 20 | 4.98 | 67 | 28.38 | 21.80 |
| 4 | 14 | 1.83 | 60 | 29.24 | 20.11 |
| 5 | 26 | 2.13 | 65 | 31.56 | 21.49 |
| 6 | 11 | 2.12 | 61 | 30.45 | 22.21 |
| 7 | 18 | 1.72 | 62 | 30.80 | 18.78 |

CAPITA

| REGION | STNS | BEXT | RH % | TEMPERATURE,C | DEWPOINT,C |
|---|---|---|---|---|---|
| 1 | 5 | 3.36 | 60 | 28.95 | 18.33 |
| 2 | 12 | 5.63 | 61 | 29.11 | 20.73 |
| 3 | 20 | 2.66 | 65 | 28.80 | 22.55 |
| 4 | 14 | 2.21 | 58 | 30.82 | 18.72 |
| 5 | 26 | 2.37 | 53 | 32.20 | 21.32 |
| 6 | 11 | 2.27 | 60 | 31.21 | 22.02 |
| 7 | 18 | 2.51 | 53 | 30.78 | 19.08 |

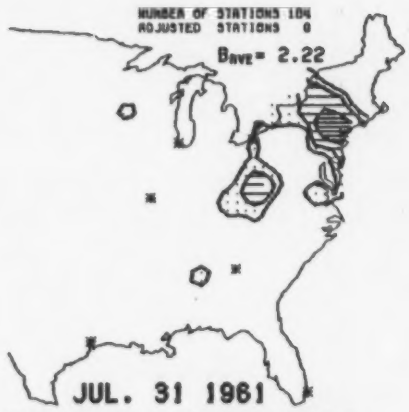


| REGION | STNS | BEXT | RH % | TEMPERATURE,C | DEWPOINT,C |
|---|---|---|---|---|---|
| 1 | 5 | 1.40 | 58 | 23.80 | 18.21 |
| 2 | 12 | 5.17 | 68 | 26.80 | 20.27 |
| 3 | 20 | 2.14 | 67 | 27.81 | 21.21 |
| 4 | 14 | 1.76 | 62 | 27.66 | 18.62 |
| 5 | 26 | 2.14 | 53 | 32.54 | 21.62 |
| 6 | 11 | 2.10 | 57 | 31.61 | 22.08 |
| 7 | 18 | 1.88 | 58 | 31.24 | 20.56 |

| REGION | STNS | BEXT | RH % | TEMPERATURE,C | DEWPOINT,C |
|---|---|---|---|---|---|
| 1 | 5 | 1.10 | 43 | 22.30 | 8.00 |
| 2 | 12 | 2.45 | 55 | 24.90 | 14.90 |
| 3 | 20 | 3.19 | 77 | 25.19 | 20.74 |
| 4 | 14 | 2.02 | 66 | 28.70 | 18.16 |
| 5 | 26 | 2.29 | 53 | 31.04 | 21.08 |
| 6 | 11 | 2.03 | 58 | 31.88 | 22.06 |
| 7 | 18 | 1.81 | 51 | 31.88 | 20.44 |

| REGION | STNS | BEXT | RH % | TEMPERATURE,C | DEWPOINT,C |
|---|---|---|---|---|---|
| 1 | 5 | 1.53 | 54 | 21.99 | 12.10 |
| 2 | 12 | 2.91 | 71 | 22.07 | 16.29 |
| 3 | 20 | 4.15 | 75 | 25.91 | 21.07 |
| 4 | 14 | 1.80 | 58 | 28.78 | 18.84 |
| 5 | 26 | 3.25 | 61 | 30.16 | 21.64 |
| 6 | 11 | 2.03 | 63 | 30.50 | 22.52 |
| 7 | 18 | 1.62 | 48 | 32.18 | 19.88 |

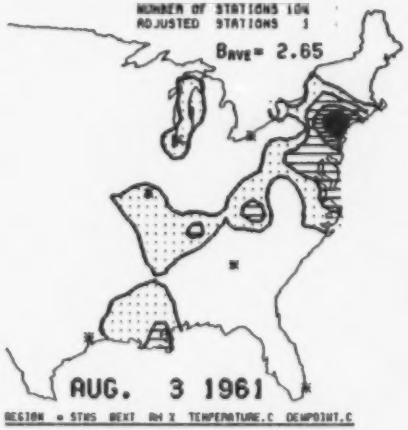


| REGION | STNS | BEXT | RH % | TEMPERATURE,C | DEWPOINT,C |
|---|---|---|---|---|---|
| 1 | 5 | 1.87 | 73 | 19.10 | 14.21 |
| 2 | 12 | 5.61 | 72 | 24.16 | 18.51 |
| 3 | 20 | 2.27 | 55 | 27.05 | 17.13 |
| 4 | 14 | 1.77 | 61 | 30.36 | 18.09 |
| 5 | 26 | 2.67 | 60 | 30.80 | 22.11 |
| 6 | 11 | 2.94 | 67 | 28.43 | 21.78 |
| 7 | 18 | 1.86 | 48 | 32.80 | 19.78 |

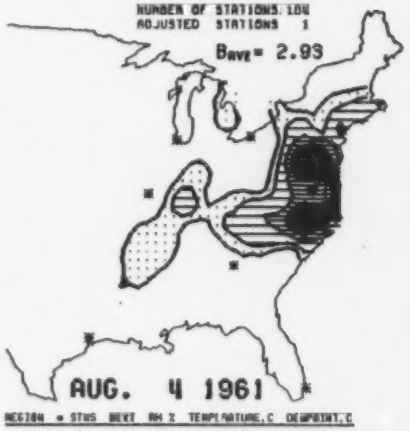


| REGION | STNS | BEXT | RH % | TEMPERATURE,C | DEWPOINT,C |
|---|---|---|---|---|---|
| 1 | 5 | 2.70 | 60 | 23.80 | 15.21 |
| 2 | 12 | 3.85 | 59 | 25.64 | 16.84 |
| 3 | 20 | 2.49 | 63 | 26.27 | 18.46 |
| 4 | 14 | 1.54 | 47 | 30.67 | 17.06 |
| 5 | 26 | 4.60 | 69 | 28.52 | 22.04 |
| 6 | 11 | 2.91 | 56 | 29.24 | 19.59 |
| 7 | 18 | 1.73 | 47 | 32.70 | 19.47 |

CAPITA

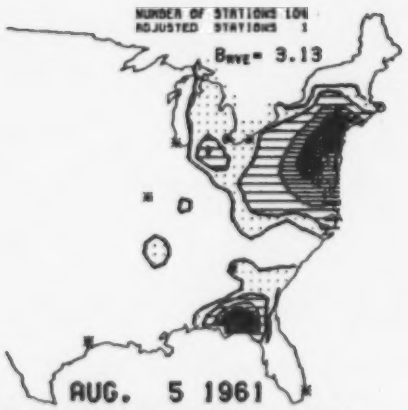


| REGION | # STNS | BEXT | RH % | TEMPERATURE,C | DEWPOINT,C |
|---|---|---|---|---|---|
| 1 | 8 | 2.98 | 66 | 24.32 | 18.01 |
| 2 | 12 | 6.88 | 86 | 25.18 | 17.81 |
| 3 | 20 | 2.62 | 64 | 25.21 | 17.62 |
| 4 | 14 | 1.98 | 67 | 27.05 | 16.98 |
| 5 | 26 | 4.15 | 68 | 28.22 | 21.32 |
| 6 | 11 | 2.56 | 53 | 30.14 | 18.43 |
| 7 | 18 | 1.72 | 48 | 32.15 | 18.05 |

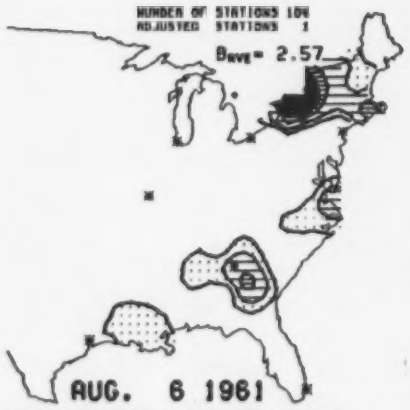


| REGION | # STNS | BEXT | RH % | TEMPERATURE,C | DEWPOINT,C |
|---|---|---|---|---|---|
| 1 | 8 | 4.35 | 98 | 24.77 | 19.99 |
| 2 | 12 | 4.30 | 86 | 24.62 | 17.73 |
| 3 | 20 | 2.08 | 64 | 25.10 | 15.81 |
| 4 | 14 | 1.68 | 48 | 27.61 | 14.24 |
| 5 | 26 | 2.59 | 67 | 30.73 | 21.01 |
| 6 | 11 | 2.26 | 51 | 28.42 | 18.99 |
| 7 | 18 | 1.77 | 48 | 31.07 | 18.20 |

| REGION | # STNS | BEXT | RH % | TEMPERATURE,C | DEWPOINT,C |
|---|---|---|---|---|---|
| 1 | 8 | 2.88 | 68 | 26.32 | 18.82 |
| 2 | 12 | 2.86 | 52 | 27.09 | 18.36 |
| 3 | 20 | 2.52 | 58 | 25.94 | 18.07 |
| 4 | 14 | 1.70 | 48 | 29.66 | 16.89 |
| 5 | 26 | 2.07 | 61 | 29.18 | 20.80 |
| 6 | 11 | 2.81 | 66 | 28.58 | 20.06 |
| 7 | 18 | 1.84 | 48 | 31.88 | 17.80 |

| REGION | # STNS | BEXT | RH % | TEMPERATURE,C | DEWPOINT,C |
|---|---|---|---|---|---|
| 1 | 8 | 1.81 | 46 | 29.77 | 15.55 |
| 2 | 12 | 3.23 | 51 | 27.62 | 16.70 |
| 3 | 20 | 2.75 | 58 | 27.71 | 18.08 |
| 4 | 14 | 1.98 | 47 | 29.58 | 15.15 |
| 5 | 26 | 1.88 | 58 | 30.86 | 20.76 |
| 6 | 11 | 3.49 | 69 | 28.91 | 20.79 |
| 7 | 18 | 1.89 | 52 | 31.69 | 18.26 |

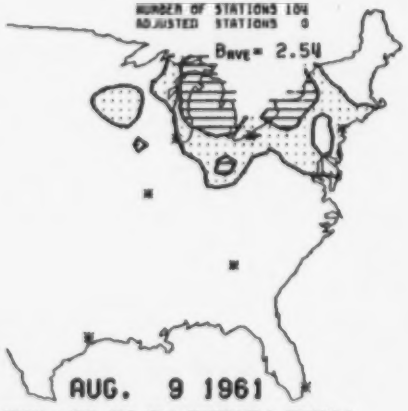


| REGION | # STNS | BEXT | RH % | TEMPERATURE,C | DEWPOINT,C |
|---|---|---|---|---|---|
| 1 | 5 | 2.48 | 47 | 29.00 | 17.43 |
| 2 | 12 | 3.81 | 62 | 29.38 | 18.32 |
| 3 | 20 | 3.49 | 55 | 29.35 | 19.35 |
| 4 | 14 | 2.01 | 58 | 27.77 | 17.07 |
| 5 | 26 | 1.88 | 68 | 29.78 | 21.18 |
| 6 | 11 | 1.86 | 65 | 28.87 | 20.58 |
| 7 | 18 | 1.77 | 62 | 31.24 | 18.44 |

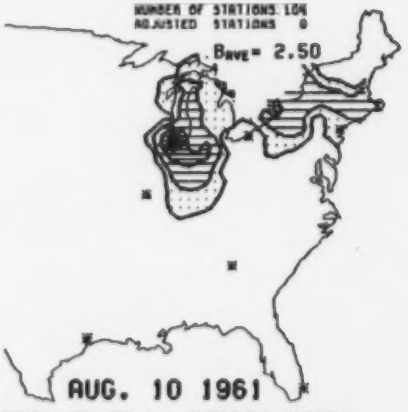


| REGION | # STNS | BEXT | RH % | TEMPERATURE,C | DEWPOINT,C |
|---|---|---|---|---|---|
| 1 | 8 | 3.14 | 47 | 30.68 | 18.21 |
| 2 | 12 | 6.12 | 64 | 28.58 | 20.88 |
| 3 | 20 | 3.87 | 73 | 26.32 | 21.07 |
| 4 | 14 | 1.79 | 53 | 27.28 | 16.78 |
| 5 | 26 | 1.71 | 62 | 30.03 | 22.04 |
| 6 | 11 | 2.08 | 55 | 29.03 | 21.86 |
| 7 | 18 | 1.72 | 50 | 32.01 | 20.15 |



CAPITA

| REGION | STNS | BEXT | RH % | TEMPERATURE,C | DEWPOINT,C |
|---|---|---|---|---|---|
| 1 | 5 | 4.03 | 67 | 28.43 | 18.77 |
| 2 | 12 | 4.36 | 76 | 26.29 | 21.38 |
| 3 | 20 | 3.28 | 72 | 26.62 | 21.21 |
| 4 | 14 | 1.88 | 61 | 24.87 | 13.80 |
| 5 | 26 | 1.77 | 60 | 30.07 | 22.19 |
| 6 | 11 | 1.98 | 61 | 30.80 | 22.08 |
| 7 | 18 | 1.86 | 63 | 31.70 | 20.72 |

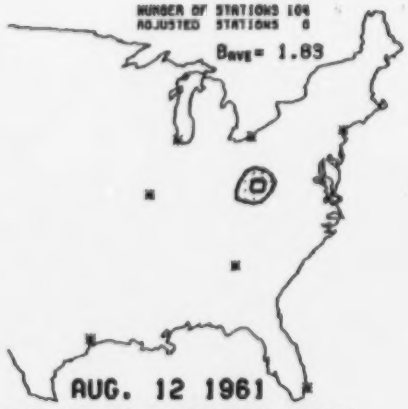


| REGION | STNS | BEXT | RH % | TEMPERATURE,C | DEWPOINT,C |
|---|---|---|---|---|---|
| 1 | 5 | 1.20 | 42 | 28.43 | 19.80 |
| 2 | 12 | 2.12 | 62 | 27.40 | 18.56 |
| 3 | 20 | 1.73 | 46 | 25.85 | 13.27 |
| 4 | 14 | 1.83 | 48 | 25.03 | 11.74 |
| 5 | 26 | 1.82 | 60 | 31.47 | 21.60 |
| 6 | 11 | 2.05 | 60 | 29.99 | 21.10 |
| 7 | 18 | 1.68 | 60 | 31.07 | 20.13 |

| REGION | STNS | BEXT | RH % | TEMPERATURE,C | DEWPOINT,C |
|---|---|---|---|---|---|
| 1 | 5 | 1.10 | 50 | 22.08 | 8.58 |
| 2 | 12 | 1.58 | 46 | 21.26 | 8.86 |
| 3 | 20 | 1.57 | 48 | 23.21 | 11.05 |
| 4 | 14 | 1.70 | 48 | 26.94 | 19.40 |
| 5 | 26 | 1.06 | 52 | 20.44 | 18.90 |
| 6 | 11 | 1.75 | 52 | 27.62 | 17.01 |
| 7 | 18 | 1.82 | 53 | 31.21 | 18.88 |

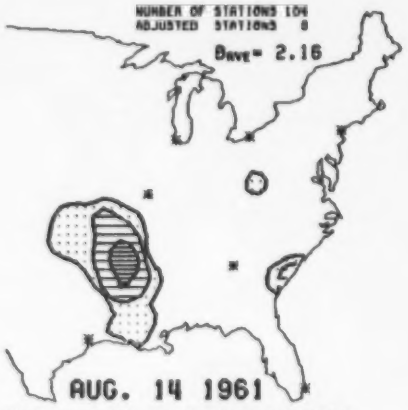


| REGION | STNS | BEXT | RH % | TEMPERATURE,C | DEWPOINT,C |
|---|---|---|---|---|---|
| 1 | 5 | 1.10 | 50 | 21.22 | 8.32 |
| 2 | 12 | 1.76 | 44 | 22.91 | 9.86 |
| 3 | 20 | 1.81 | 48 | 28.80 | 14.88 |
| 4 | 14 | 1.77 | 51 | 27.05 | 15.03 |
| 5 | 26 | 2.00 | 53 | 27.51 | 16.88 |
| 6 | 11 | 1.88 | 57 | 28.88 | 17.52 |
| 7 | 18 | 2.30 | 62 | 29.10 | 20.85 |

| REGION | STNS | BEXT | RH % | TEMPERATURE,C | DEWPOINT,C |
|---|---|---|---|---|---|
| 1 | 5 | 1.00 | 40 | 25.55 | 13.77 |
| 2 | 12 | 2.56 | 48 | 27.63 | 16.06 |
| 3 | 20 | 1.85 | 50 | 28.10 | 18.82 |
| 4 | 14 | 2.22 | 48 | 27.81 | 14.87 |
| 5 | 26 | 1.94 | 52 | 28.43 | 17.53 |
| 6 | 11 | 3.05 | 65 | 28.51 | 19.10 |
| 7 | 18 | 2.42 | 66 | 28.57 | 21.24 |

| REGION | STNS | BEXT | RH % | TEMPERATURE,C | DEWPOINT,C |
|---|---|---|---|---|---|
| 1 | 5 | 1.30 | 44 | 25.10 | 11.08 |
| 2 | 12 | 2.26 | 48 | 26.01 | 14.34 |
| 3 | 20 | 2.53 | 56 | 28.05 | 17.27 |
| 4 | 14 | 2.77 | 56 | 27.57 | 17.49 |
| 5 | 26 | 2.12 | 51 | 29.71 | 18.43 |
| 6 | 11 | 2.49 | 60 | 27.48 | 18.93 |
| 7 | 18 | 1.93 | 60 | 28.88 | 20.75 |

CAPITA

| REGION | # STNS | BEXT | RH % | TEMPERATURE,C | DEWPOINT,C |
|---|---|---|---|---|---|
| 1 | 8 | 1.10 | 84 | 22.44 | 6.00 |
| 2 | 12 | 1.79 | 68 | 29.51 | 11.61 |
| 3 | 20 | 2.48 | 52 | 28.27 | 15.55 |
| 4 | 14 | 2.35 | 68 | 28.49 | 18.05 |
| 5 | 26 | 2.87 | 62 | 28.46 | 18.53 |
| 6 | 11 | 2.58 | 58 | 29.08 | 18.47 |
| 7 | 10 | 2.24 | 68 | 28.19 | 21.24 |

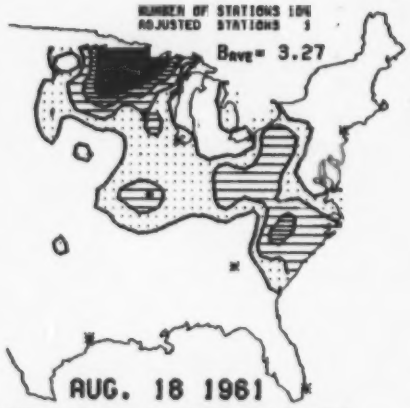


| REGION | # STNS | BEXT | RH % | TEMPERATURE,C | DEWPOINT,C |
|---|---|---|---|---|---|
| 1 | 8 | 1.10 | 46 | 25.00 | 12.21 |
| 2 | 12 | 2.63 | 66 | 26.70 | 19.27 |
| 3 | 20 | 3.27 | 51 | 28.60 | 17.48 |
| 4 | 14 | 4.17 | 67 | 24.89 | 17.88 |
| 5 | 26 | 3.10 | 57 | 28.56 | 18.10 |
| 6 | 11 | 2.48 | 47 | 30.06 | 17.72 |
| 7 | 10 | 1.88 | 58 | 30.00 | 21.00 |

| REGION | # STNS | BEXT | RH % | TEMPERATURE,C | DEWPOINT,C |
|---|---|---|---|---|---|
| 1 | 8 | 2.38 | 48 | 28.32 | 16.21 |
| 2 | 12 | 3.71 | 52 | 28.38 | 18.79 |
| 3 | 20 | 4.06 | 66 | 25.55 | 17.98 |
| 4 | 14 | 3.38 | 58 | 25.13 | 16.58 |
| 5 | 26 | 3.38 | 67 | 26.00 | 19.06 |
| 6 | 11 | 3.21 | 56 | 29.38 | 17.62 |
| 7 | 10 | 2.04 | 61 | 28.08 | 20.57 |

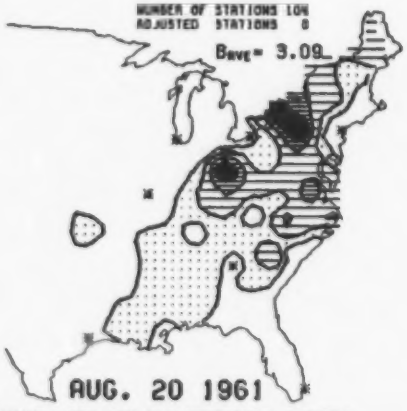


| REGION | # STNS | BEXT | RH % | TEMPERATURE,C | DEWPOINT,C |
|---|---|---|---|---|---|
| 1 | 8 | 3.36 | 90 | 27.10 | 15.86 |
| 2 | 12 | 4.03 | 70 | 23.00 | 17.07 |
| 3 | 20 | 2.53 | 60 | 21.13 | 12.00 |
| 4 | 14 | 1.63 | 48 | 24.36 | 12.06 |
| 5 | 26 | 3.36 | 75 | 24.76 | 18.76 |
| 6 | 11 | 3.58 | 66 | 25.55 | 18.17 |
| 7 | 10 | 2.17 | 86 | 26.06 | 18.70 |

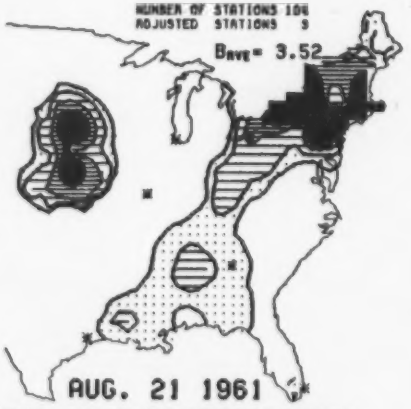


| REGION | # STNS | BEXT | RH % | TEMPERATURE,C | DEWPOINT,C |
|---|---|---|---|---|---|
| 1 | 8 | 0.78 | 91 | 17.66 | 16.10 |
| 2 | 12 | 0.77 | 88 | 20.50 | 18.46 |
| 3 | 20 | 2.00 | 55 | 22.02 | 12.13 |
| 4 | 14 | 0.84 | 83 | 21.22 | 15.13 |
| 5 | 26 | 2.45 | 63 | 26.04 | 18.67 |
| 6 | 11 | 3.59 | 84 | 24.18 | 18.91 |
| 7 | 10 | 2.00 | 80 | 20.04 | 18.03 |

| REGION | # STNS | BEXT | RH % | TEMPERATURE,C | DEWPOINT,C |
|---|---|---|---|---|---|
| 1 | 8 | 1.40 | 67 | 23.21 | 16.86 |
| 2 | 12 | 3.01 | 65 | 24.20 | 17.12 |
| 3 | 20 | 3.12 | 59 | 22.55 | 14.08 |
| 4 | 14 | 2.26 | 61 | 21.82 | 13.21 |
| 5 | 26 | 2.67 | 67 | 27.21 | 20.56 |
| 6 | 11 | 3.18 | 59 | 28.51 | 18.02 |
| 7 | 10 | 2.10 | 67 | 20.40 | 18.17 |



CAPITA

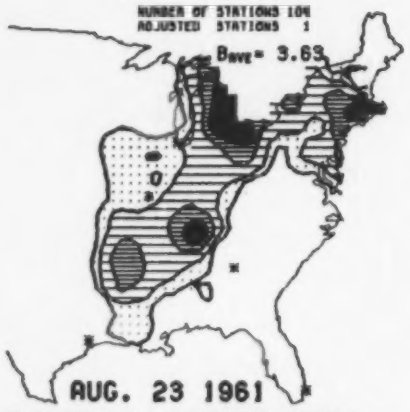


| REGION | # STNS | BEXT | RH % | TEMPERATURE,C | DEWPOINT,C |
|---|---|---|---|---|---|
| 1 | 5 | 4.00 | 78 | 21.10 | 16.98 |
| 2 | 12 | 6.08 | 81 | 29.00 | 19.57 |
| 3 | 20 | 5.53 | 75 | 21.50 | 16.57 |
| 4 | 14 | 2.28 | 83 | 24.47 | 19.21 |
| 5 | 26 | 2.16 | 67 | 27.77 | 21.06 |
| 6 | 11 | 5.01 | 85 | 25.00 | 19.04 |
| 7 | 10 | 2.10 | 66 | 25.00 | 18.34 |

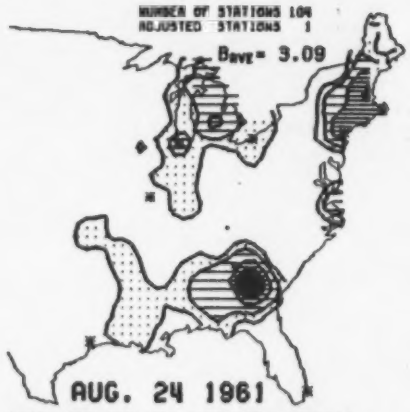


| REGION | # STNS | BEXT | RH % | TEMPERATURE,C | DEWPOINT,C |
|---|---|---|---|---|---|
| 1 | 5 | 0.00 | 79 | 22.65 | 18.04 |
| 2 | 12 | 3.03 | 68 | 26.70 | 20.36 |
| 3 | 20 | 3.57 | 70 | 23.52 | 17.00 |
| 4 | 14 | 2.08 | 49 | 25.80 | 18.66 |
| 5 | 26 | 2.88 | 71 | 27.51 | 21.04 |
| 6 | 11 | 2.54 | 73 | 25.75 | 20.48 |
| 7 | 10 | 2.00 | 60 | 27.04 | 18.00 |

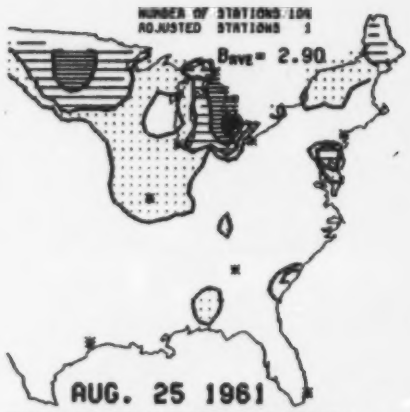


| REGION | # STNS | BEXT | RH % | TEMPERATURE,C | DEWPOINT,C |
|---|---|---|---|---|---|
| 1 | 6 | 0.30 | 67 | 28.10 | 21.10 |
| 2 | 12 | 2.41 | 76 | 26.80 | 21.52 |
| 3 | 20 | 3.70 | 62 | 24.71 | 18.06 |
| 4 | 14 | 0.10 | 68 | 27.80 | 19.07 |
| 5 | 26 | 2.81 | 77 | 27.06 | 22.53 |
| 6 | 11 | 2.17 | 70 | 25.00 | 19.78 |
| 7 | 10 | 1.77 | 48 | 29.12 | 18.60 |

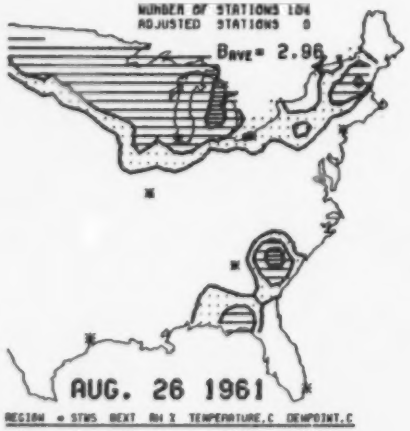


| REGION | # STNS | BEXT | RH % | TEMPERATURE,C | DEWPOINT,C |
|---|---|---|---|---|---|
| 1 | 5 | 3.00 | 74 | 28.32 | 21.11 |
| 2 | 12 | 3.01 | 78 | 26.03 | 21.06 |
| 3 | 20 | 3.00 | 60 | 20.52 | 17.00 |
| 4 | 14 | 2.70 | 46 | 28.00 | 15.07 |
| 5 | 26 | 2.48 | 76 | 27.43 | 22.23 |
| 6 | 11 | 2.12 | 65 | 27.01 | 19.09 |
| 7 | 10 | 1.00 | 46 | 29.47 | 18.07 |

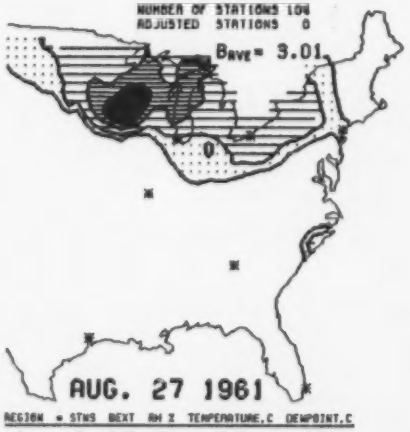


| REGION | # STNS | BEXT | RH % | TEMPERATURE,C | DEWPOINT,C |
|---|---|---|---|---|---|
| 1 | 5 | 2.37 | 62 | 27.77 | 19.77 |
| 2 | 12 | 3.00 | 57 | 26.10 | 18.03 |
| 3 | 20 | 4.00 | 64 | 27.03 | 20.30 |
| 4 | 14 | 3.47 | 64 | 28.00 | 15.00 |
| 5 | 26 | 1.03 | 64 | 29.37 | 21.07 |
| 6 | 11 | 1.00 | 61 | 28.66 | 20.40 |
| 7 | 10 | 1.70 | 46 | 30.06 | 18.97 |

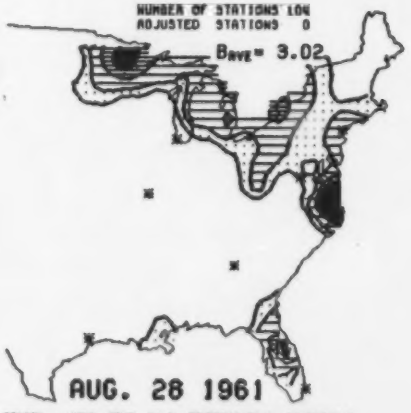


| REGION | # STNS | BEXT | RH % | TEMPERATURE,C | DEWPOINT,C |
|---|---|---|---|---|---|
| 1 | 5 | 2.70 | 50 | 28.55 | 16.93 |
| 2 | 12 | 4.00 | 57 | 28.23 | 18.79 |
| 3 | 20 | 3.12 | 57 | 29.55 | 20.27 |
| 4 | 14 | 2.50 | 48 | 29.00 | 18.50 |
| 5 | 26 | 3.26 | 66 | 29.01 | 22.51 |
| 6 | 11 | 1.72 | 57 | 30.45 | 21.00 |
| 7 | 10 | 1.00 | 47 | 30.20 | 17.06 |

CAPITA

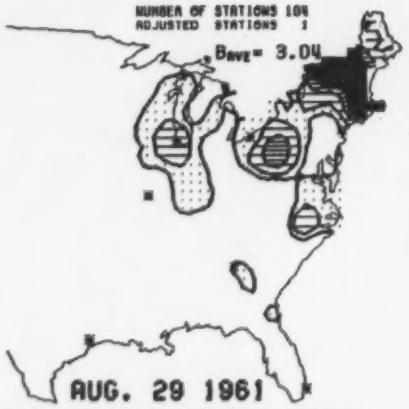


| REGION | # STNS | BEXT | RH % | TEMPERATURE,C | DEWPOINT,C |
|---|---|---|---|---|---|
| 1 | 5 | 10.00 | 91 | 22.09 | 19.55 |
| 2 | 12 | 9.66 | 88 | 27.35 | 19.74 |
| 3 | 20 | 9.38 | 86 | 27.02 | 19.13 |
| 4 | 14 | 1.70 | 43 | 31.53 | 18.78 |
| 5 | 26 | 2.42 | 60 | 30.83 | 22.16 |
| 6 | 11 | 2.03 | 51 | 31.80 | 20.78 |
| 7 | 16 | 1.79 | 51 | 29.66 | 18.22 |

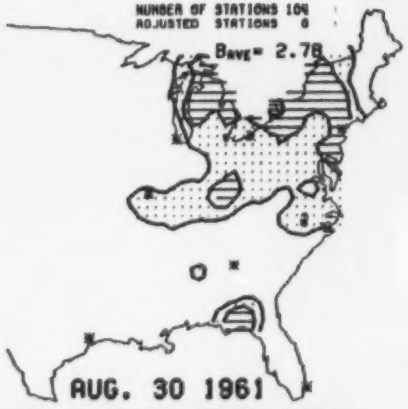


| REGION | # STNS | BEXT | RH % | TEMPERATURE,C | DEWPOINT,C |
|---|---|---|---|---|---|
| 1 | 5 | 8.48 | 91 | 28.89 | 19.04 |
| 2 | 12 | 4.62 | 69 | 27.35 | 18.04 |
| 3 | 20 | 5.10 | 69 | 29.80 | 17.85 |
| 4 | 14 | 1.78 | 48 | 30.68 | 18.70 |
| 5 | 26 | 2.76 | 62 | 28.78 | 21.61 |
| 6 | 11 | 2.71 | 57 | 31.91 | 21.78 |
| 7 | 16 | 1.73 | 53 | 30.06 | 18.81 |

| REGION | # STNS | BEXT | RH % | TEMPERATURE,C | DEWPOINT,C |
|---|---|---|---|---|---|
| 1 | 5 | 9.07 | 68 | 27.48 | 17.77 |
| 2 | 12 | 6.06 | 63 | 30.27 | 18.67 |
| 3 | 20 | 9.48 | 52 | 30.72 | 18.58 |
| 4 | 14 | 1.70 | 48 | 29.68 | 17.06 |
| 5 | 26 | 3.68 | 68 | 30.90 | 21.78 |
| 6 | 11 | 6.38 | 73 | 28.22 | 22.82 |
| 7 | 16 | 1.82 | 61 | 31.48 | 20.16 |

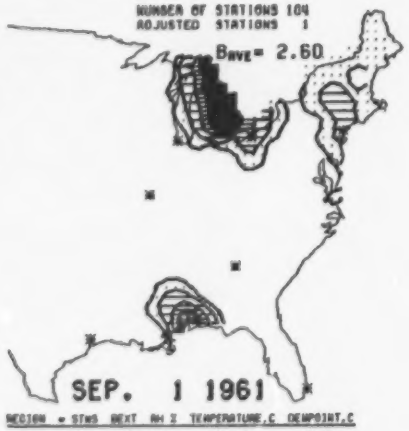


| REGION | # STNS | BEXT | RH % | TEMPERATURE,C | DEWPOINT,C |
|---|---|---|---|---|---|
| 1 | 5 | 9.27 | 59 | 30.68 | 20.84 |
| 2 | 12 | 9.63 | 52 | 31.15 | 20.08 |
| 3 | 20 | 5.81 | 71 | 28.77 | 20.98 |
| 4 | 14 | 1.83 | 46 | 27.05 | 17.13 |
| 5 | 26 | 1.78 | 63 | 30.42 | 22.26 |
| 6 | 11 | 2.05 | 60 | 28.69 | 22.52 |
| 7 | 16 | 1.82 | 48 | 32.80 | 18.06 |

| REGION | # STNS | BEXT | RH % | TEMPERATURE,C | DEWPOINT,C |
|---|---|---|---|---|---|
| 1 | 5 | 7.35 | 82 | 22.77 | 19.84 |
| 2 | 12 | 2.30 | 58 | 30.46 | 21.43 |
| 3 | 20 | 2.15 | 70 | 28.32 | 22.55 |
| 4 | 14 | 1.57 | 61 | 28.05 | 18.30 |
| 5 | 26 | 1.68 | 68 | 31.23 | 22.13 |
| 6 | 11 | 1.78 | 68 | 28.93 | 22.47 |
| 7 | 16 | 1.70 | 49 | 32.74 | 18.71 |

| REGION | # STNS | BEXT | RH % | TEMPERATURE,C | DEWPOINT,C |
|---|---|---|---|---|---|
| 1 | 5 | 9.10 | 78 | 29.85 | 18.10 |
| 2 | 12 | 4.46 | 67 | 28.87 | 22.17 |
| 3 | 20 | 2.53 | 78 | 28.49 | 22.48 |
| 4 | 14 | 1.67 | 60 | 16.61 | 4.78 |
| 5 | 26 | 1.65 | 66 | 31.68 | 21.91 |
| 6 | 11 | 1.57 | 84 | 29.79 | 22.21 |
| 7 | 16 | 1.76 | 63 | 30.66 | 18.82 |

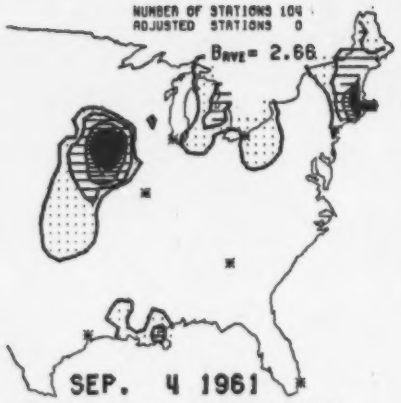


| REGION | # STNS | BEXT | RH % | TEMPERATURE,C | DEWPOINT,C |
|---|---|---|---|---|---|
| 1 | 5 | 0.71 | 71 | 27.00 | 21.00 |
| 2 | 12 | 2.01 | 68 | 30.09 | 22.21 |
| 3 | 20 | 2.77 | 71 | 26.74 | 21.07 |
| 4 | 14 | 3.06 | 61 | 17.41 | 8.24 |
| 5 | 26 | 1.62 | 57 | 31.45 | 21.00 |
| 6 | 11 | 1.48 | 56 | 31.05 | 21.48 |
| 7 | 18 | 2.16 | 84 | 24.71 | 17.14 |

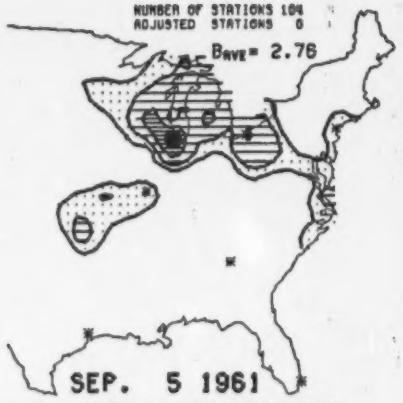


| REGION | # STNS | BEXT | RH % | TEMPERATURE,C | DEWPOINT,C |
|---|---|---|---|---|---|
| 1 | 5 | 2.04 | 69 | 30.21 | 21.22 |
| 2 | 12 | 2.89 | 67 | 30.00 | 20.02 |
| 3 | 20 | 4.40 | 67 | 27.71 | 21.02 |
| 4 | 14 | 2.14 | 66 | 19.72 | 12.98 |
| 5 | 26 | 2.31 | 68 | 31.15 | 22.19 |
| 6 | 11 | 1.58 | 58 | 31.31 | 22.21 |
| 7 | 18 | 1.01 | 84 | 28.40 | 19.69 |

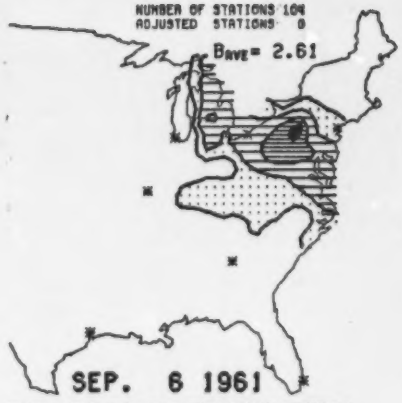


| REGION | # STNS | BEXT | RH % | TEMPERATURE,C | DEWPOINT,C |
|---|---|---|---|---|---|
| 1 | 5 | 1.26 | 66 | 24.69 | 13.66 |
| 2 | 12 | 4.01 | 66 | 26.37 | 19.76 |
| 3 | 20 | 5.01 | 57 | 28.32 | 18.91 |
| 4 | 14 | 1.65 | 51 | 24.28 | 12.97 |
| 5 | 26 | 3.20 | 68 | 30.61 | 21.77 |
| 6 | 11 | 2.52 | 58 | 30.60 | 21.35 |
| 7 | 18 | 1.79 | 84 | 23.66 | 20.58 |

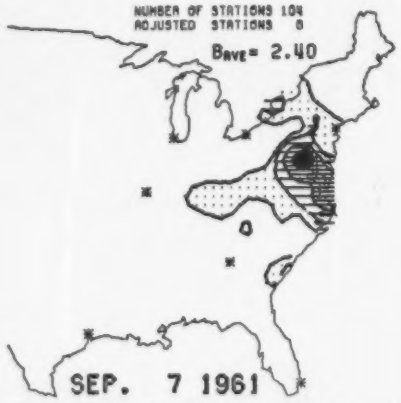


| REGION | # STNS | BEXT | RH % | TEMPERATURE,C | DEWPOINT,C |
|---|---|---|---|---|---|
| 1 | 5 | 1.53 | 84 | 23.32 | 19.00 |
| 2 | 12 | 3.26 | 84 | 26.47 | 19.07 |
| 3 | 20 | 1.67 | 58 | 28.88 | 17.21 |
| 4 | 14 | 1.71 | 58 | 25.80 | 16.34 |
| 5 | 26 | 3.36 | 61 | 28.86 | 21.06 |
| 6 | 11 | 2.67 | 58 | 30.29 | 21.18 |
| 7 | 18 | 1.62 | 56 | 30.37 | 20.44 |

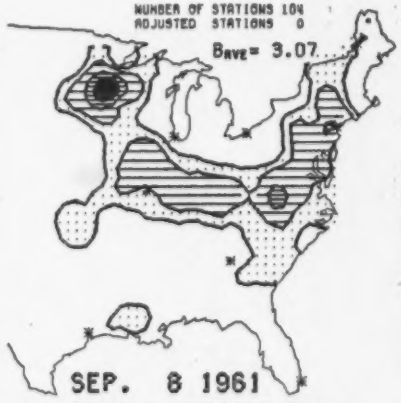


| REGION | # STNS | BEXT | RH % | TEMPERATURE,C | DEWPOINT,C |
|---|---|---|---|---|---|
| 1 | 5 | 2.52 | 61 | 28.66 | 17.58 |
| 2 | 12 | 3.78 | 56 | 26.71 | 16.06 |
| 3 | 20 | 2.70 | 54 | 28.52 | 18.21 |
| 4 | 14 | 2.91 | 69 | 26.80 | 18.92 |
| 5 | 26 | 3.50 | 63 | 28.96 | 21.16 |
| 6 | 11 | 2.67 | 57 | 30.60 | 21.15 |
| 7 | 18 | 2.11 | 80 | 29.47 | 20.66 |

| REGION | # STNS | BEXT | RH % | TEMPERATURE,C | DEWPOINT,C |
|---|---|---|---|---|---|
| 1 | 5 | 2.25 | 50 | 27.68 | 16.10 |
| 2 | 12 | 5.33 | 56 | 26.60 | 18.97 |
| 3 | 20 | 3.78 | 58 | 29.71 | 20.18 |
| 4 | 14 | 2.43 | 57 | 28.60 | 19.04 |
| 5 | 26 | 2.42 | 60 | 29.31 | 20.65 |
| 6 | 11 | 3.01 | 58 | 30.28 | 20.70 |
| 7 | 18 | 1.79 | 67 | 30.17 | 20.86 |

CAPITA

| REGION | STNS | BEXT | RH % | TEMPERATURE,C | DEWPOINT,C |
|---|---|---|---|---|---|
| 1 | 5 | 2.19 | 47 | 30.39 | 17.00 |
| 2 | 12 | 3.00 | 52 | 29.85 | 18.79 |
| 3 | 20 | 4.42 | 58 | 30.48 | 20.08 |
| 4 | 14 | 2.68 | 58 | 28.00 | 18.48 |
| 5 | 26 | 2.35 | 59 | 29.80 | 21.14 |
| 6 | 11 | 2.53 | 59 | 29.74 | 20.70 |
| 7 | 18 | 2.02 | 61 | 28.18 | 20.48 |

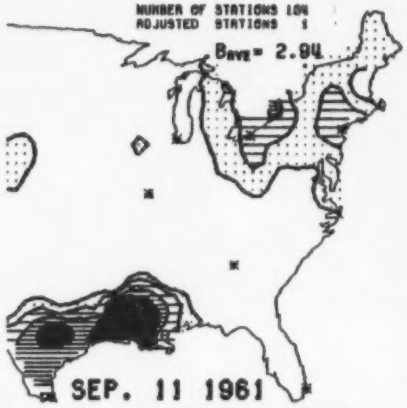


| REGION | STNS | BEXT | RH % | TEMPERATURE,C | DEWPOINT,C |
|---|---|---|---|---|---|
| 1 | 5 | 3.22 | 48 | 31.00 | 18.44 |
| 2 | 12 | 4.70 | 53 | 31.01 | 20.36 |
| 3 | 20 | 3.08 | 58 | 28.55 | 20.52 |
| 4 | 14 | 1.77 | 60 | 15.43 | 8.67 |
| 5 | 26 | 2.20 | 58 | 30.27 | 21.04 |
| 6 | 11 | 2.08 | 60 | 29.99 | 21.41 |
| 7 | 18 | 3.07 | 79 | 28.07 | 21.41 |

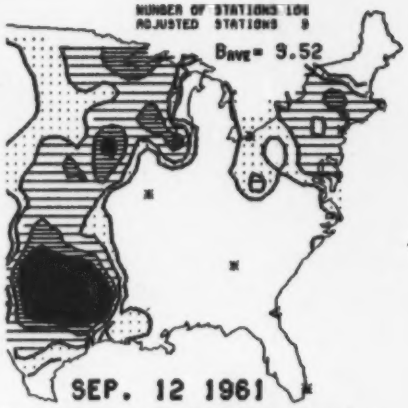


| REGION | STNS | BEXT | RH % | TEMPERATURE,C | DEWPOINT,C |
|---|---|---|---|---|---|
| 1 | 5 | 2.84 | 64 | 29.48 | 18.19 |
| 2 | 12 | 4.07 | 63 | 28.97 | 20.02 |
| 3 | 20 | 3.41 | 71 | 25.88 | 19.88 |
| 4 | 14 | 4.39 | 88 | 14.78 | 12.66 |
| 5 | 26 | 2.48 | 67 | 30.85 | 21.12 |
| 6 | 11 | 1.88 | 68 | 29.89 | 21.15 |
| 7 | 18 | 6.26 | 78 | 28.10 | 21.73 |

| REGION | STNS | BEXT | RH % | TEMPERATURE,C | DEWPOINT,C |
|---|---|---|---|---|---|
| 1 | 5 | 2.14 | 69 | 19.68 | 19.56 |
| 2 | 12 | 3.09 | 58 | 30.08 | 20.06 |
| 3 | 20 | 2.62 | 67 | 28.94 | 20.07 |
| 4 | 14 | 2.25 | 75 | 11.48 | 7.06 |
| 5 | 26 | 1.96 | 57 | 29.89 | 20.44 |
| 6 | 11 | 1.72 | 55 | 29.99 | 19.89 |
| 7 | 18 | 1.68 | 61 | 24.47 | 16.10 |

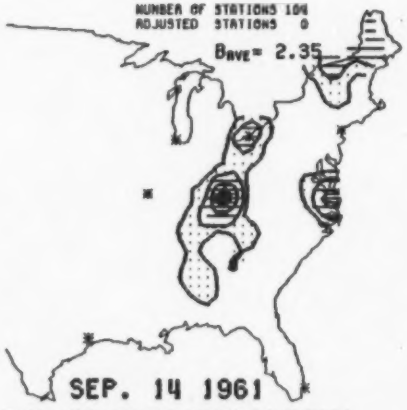


| REGION | STNS | BEXT | RH % | TEMPERATURE,C | DEWPOINT,C |
|---|---|---|---|---|---|
| 1 | 5 | 3.68 | 66 | 27.10 | 20.21 |
| 2 | 12 | 1.01 | 68 | 20.18 | 19.39 |
| 3 | 20 | 2.38 | 74 | 17.30 | 12.71 |
| 4 | 14 | 1.04 | 69 | 11.88 | 3.78 |
| 5 | 26 | 2.22 | 68 | 28.41 | 21.01 |
| 6 | 11 | 3.52 | 62 | 20.80 | 17.42 |
| 7 | 18 | 1.80 | 56 | 20.58 | 11.34 |

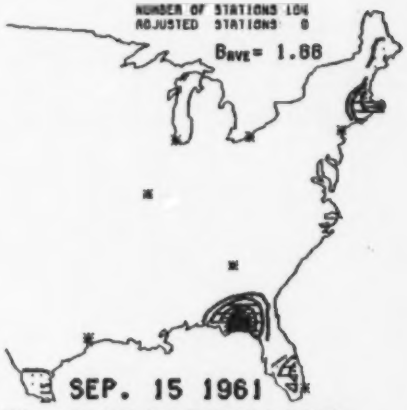


| REGION | STNS | BEXT | RH % | TEMPERATURE,C | DEWPOINT,C |
|---|---|---|---|---|---|
| 1 | 5 | 3.06 | 60 | 17.77 | 14.10 |
| 2 | 12 | 1.64 | 54 | 18.14 | 8.51 |
| 3 | 20 | 1.59 | 48 | 17.21 | 8.21 |
| 4 | 14 | 1.54 | 40 | 18.20 | 4.47 |
| 5 | 26 | 2.52 | 59 | 23.99 | 15.31 |
| 6 | 11 | 1.44 | 47 | 19.74 | 8.22 |
| 7 | 18 | 2.00 | 54 | 20.62 | 10.65 |

CAPITA

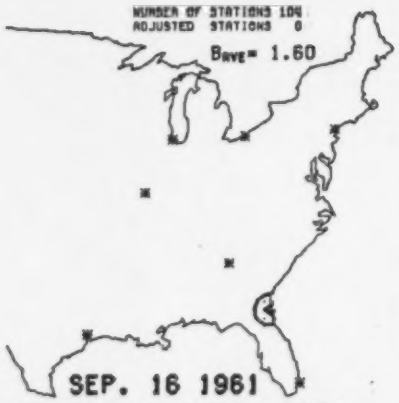


| REGION | # STNS | BEXT | RH % | TEMPERATURE,C | DEWPOINT,C |
|---|---|---|---|---|---|
| 1 | 5 | 1.10 | 69 | 18.44 | 8.88 |
| 2 | 12 | 1.05 | 61 | 19.53 | 6.78 |
| 3 | 20 | 1.68 | 62 | 20.89 | 7.48 |
| 4 | 14 | 1.54 | 66 | 21.16 | 8.17 |
| 5 | 26 | 1.76 | 67 | 23.05 | 11.86 |
| 6 | 11 | 1.45 | 68 | 21.71 | 7.87 |
| 7 | 10 | 1.69 | 68 | 22.77 | 10.84 |

| REGION | # STNS | BEXT | RH % | TEMPERATURE,C | DEWPOINT,C |
|---|---|---|---|---|---|
| 1 | 5 | 1.10 | 68 | 18.21 | 4.99 |
| 2 | 12 | 1.55 | 63 | 19.48 | 6.47 |
| 3 | 20 | 1.81 | 62 | 21.02 | 8.52 |
| 4 | 14 | 1.90 | 68 | 22.78 | 11.22 |
| 5 | 26 | 1.68 | 62 | 23.05 | 11.87 |
| 6 | 11 | 1.62 | 58 | 23.22 | 7.52 |
| 7 | 10 | 1.58 | 68 | 23.01 | 11.66 |

| REGION | # STNS | BEXT | RH % | TEMPERATURE,C | DEWPOINT,C |
|---|---|---|---|---|---|
| 1 | 5 | 1.10 | 68 | 18.44 | 7.77 |
| 2 | 12 | 1.62 | 65 | 20.66 | 7.72 |
| 3 | 20 | 2.40 | 63 | 21.74 | 9.38 |
| 4 | 14 | 1.87 | 68 | 24.08 | 12.28 |
| 5 | 26 | 2.67 | 69 | 20.86 | 14.64 |
| 6 | 11 | 1.86 | 62 | 22.52 | 9.05 |
| 7 | 10 | 1.66 | 66 | 25.20 | 12.68 |

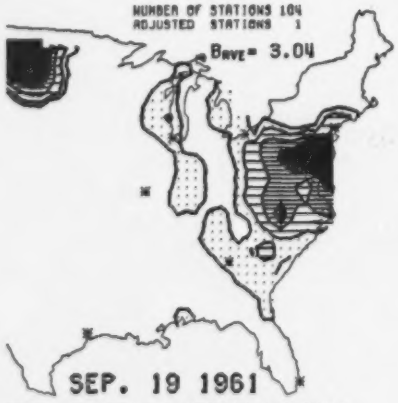


| REGION | # STNS | BEXT | RH % | TEMPERATURE,C | DEWPOINT,C |
|---|---|---|---|---|---|
| 1 | 5 | 1.42 | 69 | 21.66 | 8.44 |
| 2 | 12 | 4.47 | 72 | 20.82 | 15.06 |
| 3 | 20 | 2.98 | 51 | 22.63 | 11.00 |
| 4 | 14 | 2.72 | 54 | 20.98 | 10.59 |
| 5 | 26 | 5.07 | 70 | 22.43 | 16.48 |
| 6 | 11 | 2.50 | 62 | 23.33 | 15.40 |
| 7 | 10 | 1.69 | 52 | 25.00 | 14.50 |

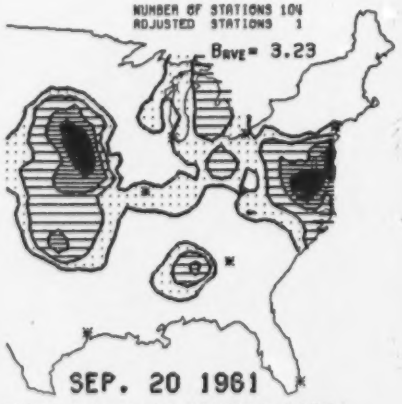


| REGION | # STNS | BEXT | RH % | TEMPERATURE,C | DEWPOINT,C |
|---|---|---|---|---|---|
| 1 | 5 | 1.84 | 55 | 23.99 | 16.21 |
| 2 | 12 | 3.31 | 76 | 23.51 | 18.65 |
| 3 | 20 | 3.45 | 62 | 24.27 | 15.62 |
| 4 | 14 | 4.16 | 72 | 17.28 | 11.70 |
| 5 | 26 | 3.48 | 71 | 26.55 | 19.06 |
| 6 | 11 | 2.76 | 58 | 25.35 | 16.99 |
| 7 | 10 | 2.26 | 58 | 26.78 | 18.41 |

| REGION | # STNS | BEXT | RH % | TEMPERATURE,C | DEWPOINT,C |
|---|---|---|---|---|---|
| 1 | 5 | 7.11 | 85 | 19.21 | 15.92 |
| 2 | 12 | 2.96 | 70 | 23.42 | 17.30 |
| 3 | 20 | 2.37 | 78 | 25.89 | 18.41 |
| 4 | 14 | 1.87 | 68 | 20.07 | 11.68 |
| 5 | 26 | 1.73 | 68 | 26.86 | 17.11 |
| 6 | 11 | 1.81 | 51 | 28.37 | 17.28 |
| 7 | 10 | 1.72 | 54 | 29.10 | 18.22 |

CAPITA

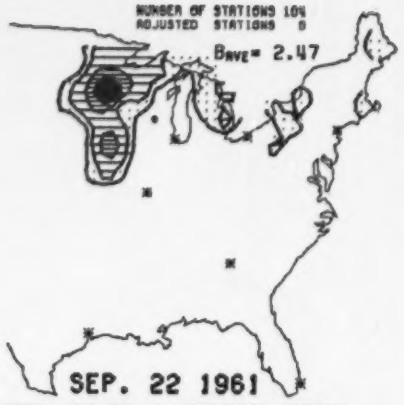


| REGION | STNS | BEXT | RH % | TEMPERATURE,C | DEWPOINT,C |
|---|---|---|---|---|---|
| 1 | 5 | 2.47 | 75 | 22.88 | 17.77 |
| 2 | 12 | 2.30 | 52 | 28.25 | 17.44 |
| 3 | 20 | 2.22 | 52 | 27.57 | 19.48 |
| 4 | 14 | 0.18 | 72 | 19.44 | 8.26 |
| 5 | 26 | 1.77 | 48 | 30.14 | 18.32 |
| 6 | 11 | 1.71 | 54 | 28.96 | 19.59 |
| 7 | 16 | 1.74 | 57 | 28.30 | 18.78 |

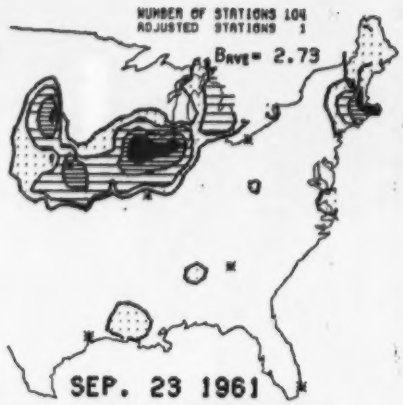


| REGION | STNS | BEXT | RH % | TEMPERATURE,C | DEWPOINT,C |
|---|---|---|---|---|---|
| 1 | 5 | 9.94 | 72 | 24.21 | 18.55 |
| 2 | 12 | 2.70 | 53 | 29.78 | 19.34 |
| 3 | 20 | 4.20 | 72 | 21.02 | 18.16 |
| 4 | 14 | 9.36 | 71 | 11.64 | 8.10 |
| 5 | 26 | 1.84 | 48 | 30.78 | 18.84 |
| 6 | 11 | 1.86 | 52 | 30.60 | 19.74 |
| 7 | 16 | 1.76 | 66 | 29.71 | 19.44 |

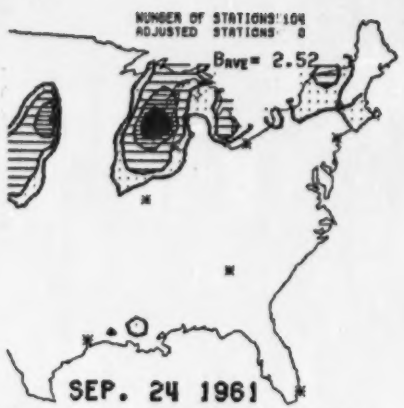


| REGION | STNS | BEXT | RH % | TEMPERATURE,C | DEWPOINT,C |
|---|---|---|---|---|---|
| 1 | 5 | 9.20 | 71 | 25.21 | 19.43 |
| 2 | 12 | 2.72 | 56 | 28.97 | 19.30 |
| 3 | 20 | 3.70 | 72 | 23.07 | 17.24 |
| 4 | 14 | 2.78 | 68 | 11.82 | 8.48 |
| 5 | 26 | 2.01 | 60 | 31.06 | 19.37 |
| 6 | 11 | 1.87 | 49 | 31.61 | 19.74 |
| 7 | 16 | 1.70 | 58 | 28.67 | 18.67 |

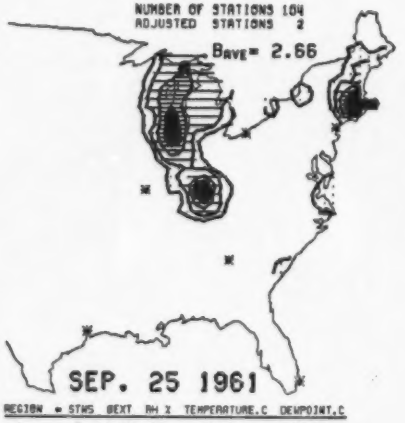


| REGION | STNS | BEXT | RH % | TEMPERATURE,C | DEWPOINT,C |
|---|---|---|---|---|---|
| 1 | 5 | 0.75 | 60 | 21.09 | 19.68 |
| 2 | 12 | 2.35 | 65 | 26.15 | 19.16 |
| 3 | 20 | 3.74 | 70 | 17.80 | 13.88 |
| 4 | 14 | 1.57 | 44 | 15.39 | 9.01 |
| 5 | 26 | 2.33 | 48 | 31.34 | 19.14 |
| 6 | 11 | 3.04 | 53 | 29.49 | 18.83 |
| 7 | 16 | 1.68 | 52 | 22.94 | 12.83 |

| REGION | STNS | BEXT | RH % | TEMPERATURE,C | DEWPOINT,C |
|---|---|---|---|---|---|
| 1 | 5 | 1.32 | 57 | 27.49 | 17.99 |
| 2 | 12 | 1.83 | 54 | 21.24 | 11.20 |
| 3 | 20 | 1.59 | 47 | 17.71 | 8.18 |
| 4 | 14 | 1.54 | 52 | 18.21 | 7.97 |
| 5 | 26 | 2.06 | 49 | 29.31 | 17.56 |
| 6 | 11 | 1.80 | 49 | 23.93 | 12.82 |
| 7 | 16 | 1.69 | 53 | 27.21 | 16.59 |

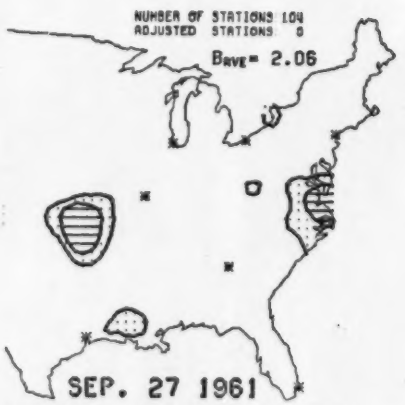


| REGION | STNS | BEXT | RH % | TEMPERATURE,C | DEWPOINT,C |
|---|---|---|---|---|---|
| 1 | 5 | 1.18 | 40 | 22.55 | 10.89 |
| 2 | 12 | 2.17 | 46 | 21.01 | 8.92 |
| 3 | 20 | 1.89 | 50 | 20.38 | 9.49 |
| 4 | 14 | 1.57 | 51 | 12.41 | 2.41 |
| 5 | 26 | 2.56 | 53 | 27.26 | 16.40 |
| 6 | 11 | 1.57 | 40 | 28.51 | 11.88 |
| 7 | 16 | 2.11 | 57 | 27.98 | 18.25 |

CAPITA

| REGION | # STNS | BEXT | RH % | TEMPERATURE,C | DEWPOINT,C |
|---|---|---|---|---|---|
| 1 | 5 | 1.04 | 96 | 21.00 | 8.77 |
| 2 | 12 | 2.33 | 96 | 20.22 | 7.26 |
| 3 | 20 | 1.58 | 96 | 12.96 | 0.87 |
| 4 | 14 | 1.04 | 93 | 19.83 | 1.08 |
| 5 | 26 | 2.14 | 96 | 27.60 | 16.26 |
| 6 | 11 | 1.62 | 95 | 25.50 | 12.52 |
| 7 | 10 | 1.06 | 96 | 29.40 | 10.91 |

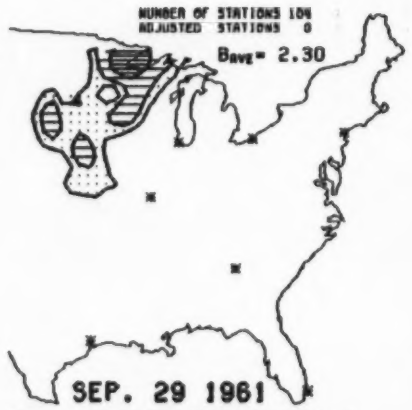


| REGION | # STNS | BEXT | RH % | TEMPERATURE,C | DEWPOINT,C |
|---|---|---|---|---|---|
| 1 | 5 | 1.10 | 93 | 16.05 | 1.00 |
| 2 | 12 | 1.08 | 98 | 18.15 | 2.40 |
| 3 | 20 | 1.02 | 96 | 10.02 | 4.55 |
| 4 | 14 | 0.60 | 87 | 10.16 | 0.66 |
| 5 | 26 | 2.15 | 98 | 25.65 | 13.60 |
| 6 | 11 | 1.08 | 95 | 27.21 | 16.19 |
| 7 | 10 | 1.02 | 92 | 30.59 | 17.69 |

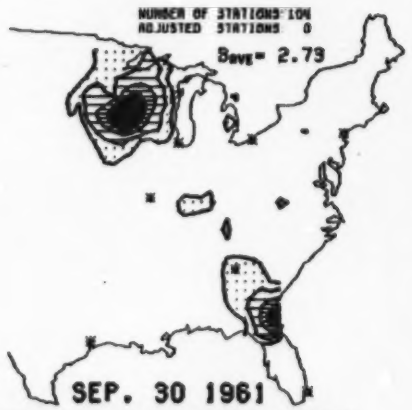


| REGION | # STNS | BEXT | RH % | TEMPERATURE,C | DEWPOINT,C |
|---|---|---|---|---|---|
| 1 | 5 | 1.20 | 98 | 10.82 | 0.88 |
| 2 | 12 | 2.18 | 96 | 21.59 | 9.11 |
| 3 | 20 | 2.80 | 98 | 24.74 | 18.10 |
| 4 | 14 | 0.98 | 71 | 7.91 | 2.26 |
| 5 | 26 | 2.98 | 95 | 26.22 | 15.22 |
| 6 | 11 | 2.28 | 91 | 27.62 | 18.06 |
| 7 | 10 | 1.87 | 94 | 25.95 | 14.04 |

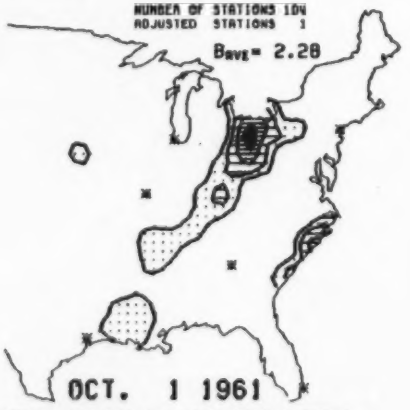


| REGION | # STNS | BEXT | RH % | TEMPERATURE,C | DEWPOINT,C |
|---|---|---|---|---|---|
| 1 | 5 | 1.27 | 90 | 20.93 | 11.66 |
| 2 | 12 | 2.06 | 86 | 21.75 | 12.03 |
| 3 | 20 | 3.11 | 75 | 10.30 | 5.99 |
| 4 | 14 | 1.77 | 88 | 8.68 | 0.75 |
| 5 | 26 | 2.23 | 80 | 25.23 | 16.05 |
| 6 | 11 | 2.71 | 84 | 23.07 | 15.38 |
| 7 | 10 | 1.88 | 86 | 24.10 | 14.81 |

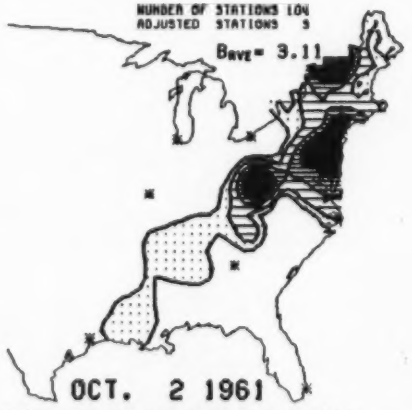


| REGION | # STNS | BEXT | RH % | TEMPERATURE,C | DEWPOINT,C |
|---|---|---|---|---|---|
| 1 | 5 | 0.05 | 70 | 18.94 | 15.66 |
| 2 | 12 | 5.78 | 81 | 17.67 | 16.34 |
| 3 | 20 | 1.94 | 58 | 11.18 | 5.30 |
| 4 | 14 | 1.65 | 42 | 14.61 | 1.22 |
| 5 | 26 | 3.03 | 67 | 24.80 | 17.08 |
| 6 | 11 | 3.17 | 68 | 19.84 | 15.68 |
| 7 | 10 | 2.14 | 66 | 18.64 | 11.38 |

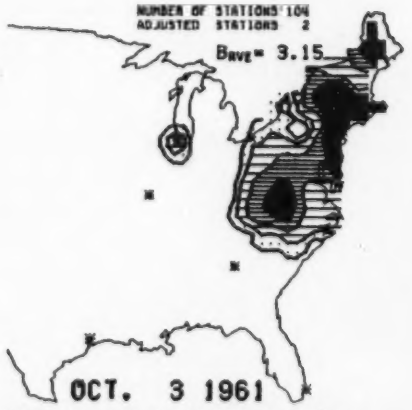


| REGION | # STNS | BEXT | RH % | TEMPERATURE,C | DEWPOINT,C |
|---|---|---|---|---|---|
| 1 | 5 | 7.00 | 81 | 15.00 | 14.21 |
| 2 | 12 | 8.58 | 88 | 12.21 | 10.27 |
| 3 | 20 | 2.43 | 58 | 13.05 | 4.60 |
| 4 | 14 | 1.84 | 42 | 17.79 | 4.08 |
| 5 | 26 | 3.82 | 76 | 21.36 | 16.42 |
| 6 | 11 | 2.50 | 66 | 14.30 | 7.67 |
| 7 | 10 | 1.58 | 43 | 18.10 | 5.00 |



CAPITA

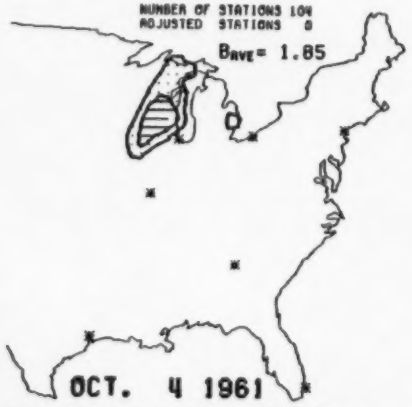


| REGION | # STNS | BEXT | RH % | TEMPERATURE,C | DEWPOINT,C |
|---|---|---|---|---|---|
| 1 | 5 | 1.62 | 80 | 10.94 | 8.89 |
| 2 | 12 | 1.57 | 80 | 13.20 | 9.79 |
| 3 | 20 | 2.50 | 54 | 15.99 | 8.06 |
| 4 | 14 | 1.57 | 38 | 20.70 | 6.31 |
| 5 | 26 | 1.78 | 62 | 19.73 | 9.31 |
| 6 | 11 | 1.58 | 46 | 18.17 | 5.58 |
| 7 | 18 | 1.55 | 87 | 21.80 | 8.21 |

| REGION | # STNS | BEXT | RH % | TEMPERATURE,C | DEWPOINT,C |
|---|---|---|---|---|---|
| 1 | 5 | 1.20 | 92 | 19.77 | 1.10 |
| 2 | 12 | 2.20 | 60 | 17.63 | 8.00 |
| 3 | 20 | 1.84 | 51 | 21.21 | 10.52 |
| 4 | 14 | 1.71 | 31 | 24.83 | 6.86 |
| 5 | 26 | 1.67 | 48 | 22.11 | 9.70 |
| 6 | 11 | 1.45 | 37 | 21.48 | 8.31 |
| 7 | 18 | 1.84 | 37 | 22.98 | 7.21 |

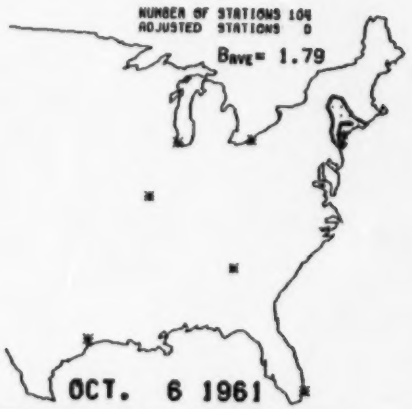


| REGION | # STNS | BEXT | RH % | TEMPERATURE,C | DEWPOINT,C |
|---|---|---|---|---|---|
| 1 | 5 | 1.00 | 56 | 22.77 | 11.77 |
| 2 | 12 | 2.03 | 47 | 22.77 | 11.01 |
| 3 | 20 | 1.80 | 48 | 22.80 | 11.49 |
| 4 | 14 | 1.54 | 35 | 23.88 | 8.86 |
| 5 | 26 | 1.75 | 42 | 24.16 | 10.08 |
| 6 | 11 | 1.51 | 48 | 22.57 | 8.57 |
| 7 | 18 | 1.68 | 36 | 24.86 | 8.86 |

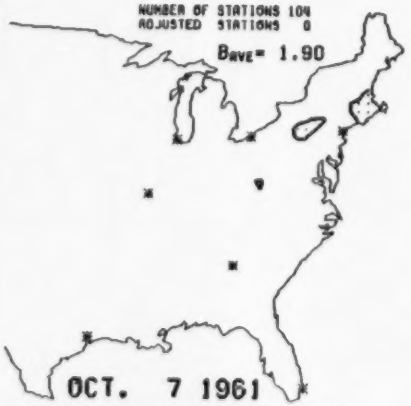


| REGION | # STNS | BEXT | RH % | TEMPERATURE,C | DEWPOINT,C |
|---|---|---|---|---|---|
| 1 | 5 | 2.02 | 58 | 23.21 | 13.08 |
| 2 | 12 | 2.50 | 48 | 23.63 | 12.58 |
| 3 | 20 | 1.68 | 48 | 22.35 | 9.60 |
| 4 | 14 | 1.48 | 37 | 18.46 | 8.46 |
| 5 | 26 | 1.86 | 48 | 25.40 | 12.00 |
| 6 | 11 | 1.68 | 48 | 23.12 | 11.38 |
| 7 | 18 | 1.78 | 48 | 26.45 | 13.78 |

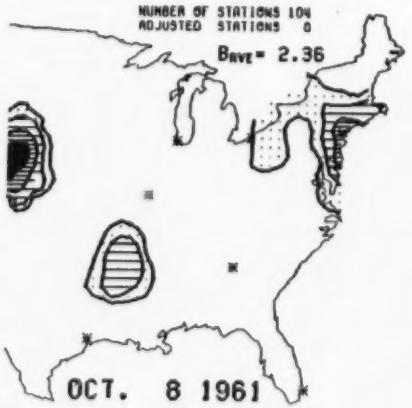


| REGION | # STNS | BEXT | RH % | TEMPERATURE,C | DEWPOINT,C |
|---|---|---|---|---|---|
| 1 | 5 | 3.02 | 67 | 20.46 | 16.10 |
| 2 | 13 | 4.06 | 61 | 21.80 | 15.79 |
| 3 | 20 | 2.08 | 47 | 23.21 | 11.27 |
| 4 | 14 | 2.47 | 70 | 14.52 | 8.82 |
| 5 | 26 | 2.10 | 48 | 25.46 | 13.47 |
| 6 | 11 | 1.84 | 48 | 24.03 | 12.11 |
| 7 | 18 | 2.24 | 64 | 25.69 | 17.00 |

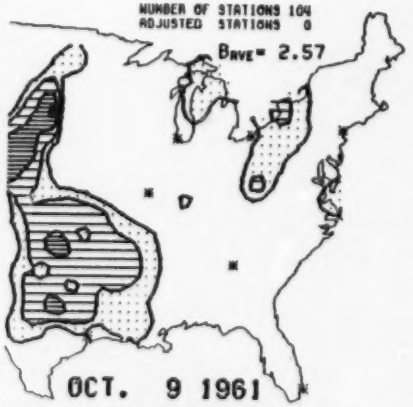


| REGION | # STNS | BEXT | RH % | TEMPERATURE,C | DEWPOINT,C |
|---|---|---|---|---|---|
| 1 | 5 | 1.61 | 58 | 22.55 | 10.21 |
| 2 | 12 | 3.02 | 47 | 23.03 | 11.08 |
| 3 | 20 | 2.51 | 58 | 24.55 | 14.41 |
| 4 | 14 | 3.06 | 79 | 11.22 | 8.74 |
| 5 | 26 | 3.22 | 47 | 26.40 | 13.06 |
| 6 | 11 | 2.16 | 46 | 25.50 | 12.42 |
| 7 | 18 | 3.60 | 79 | 26.94 | 18.08 |



CAPITA

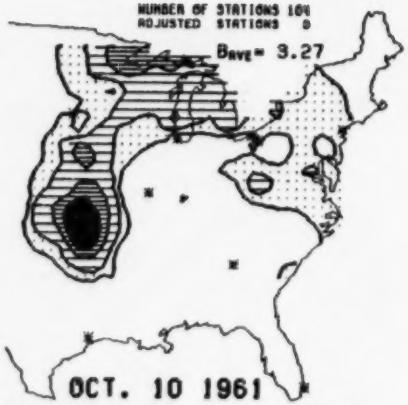


| REGION | # STNS | BEXT | RH % | TEMPERATURE,C | DEWPOINT,C |
|---|---|---|---|---|---|
| 1 | 5 | 1.68 | 50 | 29.00 | 12.77 |
| 2 | 12 | 3.48 | 47 | 24.62 | 12.63 |
| 3 | 20 | 3.32 | 59 | 24.51 | 16.07 |
| 4 | 14 | 3.47 | 77 | 18.16 | 15.26 |
| 5 | 26 | 2.62 | 45 | 26.95 | 13.67 |
| 6 | 11 | 1.83 | 42 | 29.56 | 12.87 |
| 7 | 18 | 2.76 | 67 | 20.66 | 17.86 |

| REGION | # STNS | BEXT | RH % | TEMPERATURE,C | DEWPOINT,C |
|---|---|---|---|---|---|
| 1 | 5 | 2.02 | 70 | 15.55 | 10.04 |
| 2 | 12 | 4.32 | 64 | 24.07 | 16.11 |
| 3 | 20 | 2.28 | 52 | 23.80 | 13.10 |
| 4 | 14 | 1.00 | 61 | 10.00 | 7.67 |
| 5 | 26 | 3.04 | 51 | 26.63 | 15.31 |
| 6 | 11 | 2.12 | 45 | 28.25 | 13.27 |
| 7 | 18 | 1.02 | 68 | 25.61 | 18.04 |

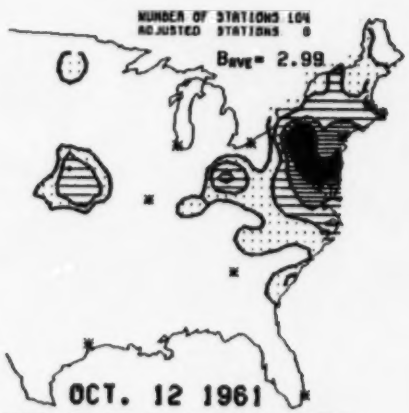


| REGION | # STNS | BEXT | RH % | TEMPERATURE,C | DEWPOINT,C |
|---|---|---|---|---|---|
| 1 | 5 | 5.40 | 78 | 17.00 | 13.94 |
| 2 | 12 | 6.26 | 68 | 23.06 | 16.53 |
| 3 | 20 | 2.37 | 48 | 24.10 | 12.48 |
| 4 | 14 | 2.45 | 68 | 17.67 | 11.10 |
| 5 | 26 | 3.65 | 63 | 26.25 | 15.40 |
| 6 | 11 | 2.44 | 45 | 28.00 | 14.00 |
| 7 | 18 | 1.79 | 84 | 27.60 | 17.26 |

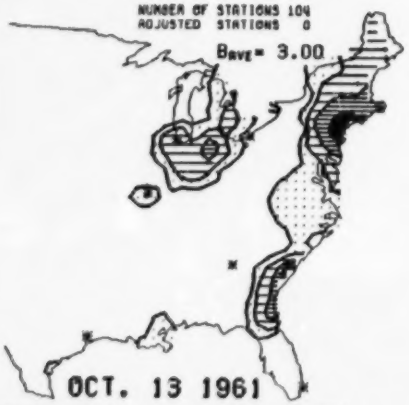


| REGION | # STNS | BEXT | RH % | TEMPERATURE,C | DEWPOINT,C |
|---|---|---|---|---|---|
| 1 | 5 | 5.05 | 69 | 21.60 | 15.99 |
| 2 | 12 | 5.00 | 55 | 23.55 | 13.65 |
| 3 | 20 | 3.43 | 75 | 17.63 | 12.69 |
| 4 | 14 | 1.73 | 61 | 13.60 | 8.99 |
| 5 | 26 | 3.26 | 58 | 27.04 | 16.68 |
| 6 | 11 | 2.48 | 45 | 28.60 | 13.73 |
| 7 | 18 | 2.14 | 82 | 20.91 | 16.56 |

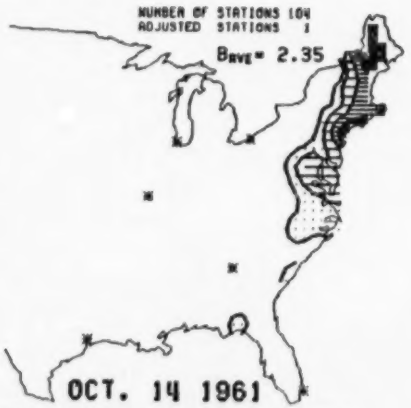


| REGION | # STNS | BEXT | RH % | TEMPERATURE,C | DEWPOINT,C |
|---|---|---|---|---|---|
| 1 | 5 | 7.82 | 88 | 14.77 | 12.80 |
| 2 | 12 | 6.20 | 76 | 13.84 | 7.68 |
| 3 | 20 | 1.79 | 60 | 8.99 | 1.55 |
| 4 | 14 | 1.60 | 62 | 12.87 | 9.17 |
| 5 | 26 | 2.69 | 67 | 22.60 | 16.08 |
| 6 | 11 | 1.58 | 45 | 18.48 | 5.80 |
| 7 | 18 | 1.04 | 88 | 23.12 | 7.91 |

| REGION | # STNS | BEXT | RH % | TEMPERATURE,C | DEWPOINT,C |
|---|---|---|---|---|---|
| 1 | 5 | 4.00 | 84 | 2.32 | -0.22 |
| 2 | 12 | 1.58 | 58 | 7.85 | -2.21 |
| 3 | 20 | 1.72 | 58 | 13.95 | 5.35 |
| 4 | 14 | 1.04 | 46 | 20.70 | 7.81 |
| 5 | 26 | 1.73 | 38 | 17.36 | 2.58 |
| 6 | 11 | 1.42 | 56 | 15.49 | -0.58 |
| 7 | 18 | 1.34 | 57 | 20.60 | 6.41 |

CAPITA

| REGION | = STNS | BEXT | RH % | TEMPERATURE,C | DEWPOINT,C |
|---|---|---|---|---|---|
| 1 | 5 | 1.54 | 46 | 0.00 | -0.00 |
| 2 | 12 | 1.00 | 48 | 10.73 | 0.00 |
| 3 | 20 | 2.13 | 50 | 18.10 | 7.30 |
| 4 | 14 | 1.64 | 38 | 23.00 | 8.05 |
| 5 | 26 | 1.62 | 40 | 21.24 | 6.83 |
| 6 | 11 | 1.81 | 35 | 21.81 | 5.24 |
| 7 | 18 | 1.58 | 36 | 22.20 | 6.00 |

| REGION | = STNS | BEXT | RH % | TEMPERATURE,C | DEWPOINT,C |
|---|---|---|---|---|---|
| 1 | 5 | 1.16 | 48 | 13.00 | 1.44 |
| 2 | 12 | 2.02 | 43 | 18.14 | 5.41 |
| 3 | 20 | 2.13 | 46 | 22.77 | 10.57 |
| 4 | 14 | 1.64 | 38 | 22.57 | 8.00 |
| 5 | 26 | 1.86 | 43 | 23.00 | 10.27 |
| 6 | 11 | 1.84 | 36 | 24.44 | 8.27 |
| 7 | 18 | 1.57 | 34 | 23.70 | 8.60 |

| REGION | = STNS | BEXT | RH % | TEMPERATURE,C | DEWPOINT,C |
|---|---|---|---|---|---|
| 1 | 5 | 1.00 | 44 | 23.21 | 10.10 |
| 2 | 12 | 2.62 | 43 | 23.10 | 8.76 |
| 3 | 20 | 1.80 | 46 | 21.30 | 8.05 |
| 4 | 14 | 2.01 | 46 | 0.00 | 2.41 |
| 5 | 26 | 1.81 | 48 | 25.44 | 13.30 |
| 6 | 11 | 1.72 | 37 | 24.70 | 8.03 |
| 7 | 18 | 1.57 | 42 | 24.30 | 8.26 |

| REGION | = STNS | BEXT | RH % | TEMPERATURE,C | DEWPOINT,C |
|---|---|---|---|---|---|
| 1 | 5 | 2.87 | 54 | 22.55 | 12.77 |
| 2 | 12 | 2.78 | 50 | 22.49 | 11.33 |
| 3 | 20 | 3.62 | 72 | 10.99 | 5.55 |
| 4 | 14 | 1.54 | 48 | 9.83 | -1.30 |
| 5 | 26 | 1.73 | 48 | 24.75 | 12.06 |
| 6 | 11 | 2.41 | 52 | 19.54 | 8.22 |
| 7 | 18 | 1.63 | 38 | 20.41 | 5.86 |

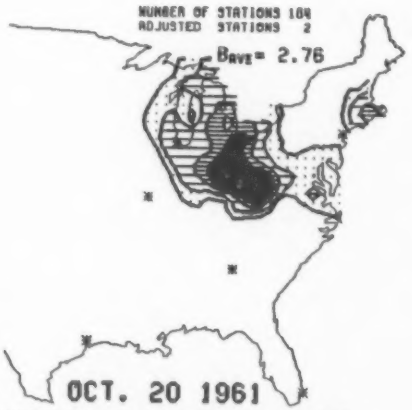


| REGION | = STNS | BEXT | RH % | TEMPERATURE,C | DEWPOINT,C |
|---|---|---|---|---|---|
| 1 | 5 | 3.70 | 78 | 12.77 | 9.10 |
| 2 | 12 | 2.50 | 59 | 10.56 | 10.22 |
| 3 | 20 | 5.50 | 85 | 10.48 | 7.99 |
| 4 | 14 | 1.66 | 46 | 12.37 | 0.43 |
| 5 | 26 | 2.61 | 50 | 16.53 | 5.36 |
| 6 | 11 | 1.60 | 58 | 10.39 | 1.71 |
| 7 | 18 | 1.58 | 38 | 20.55 | 4.82 |

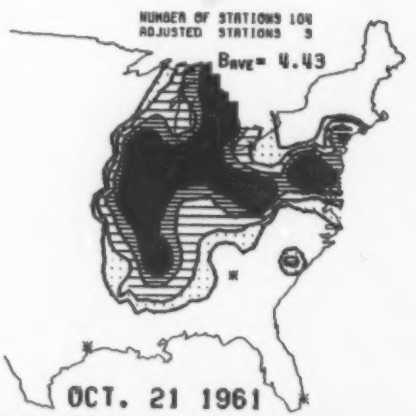


| REGION | = STNS | BEXT | RH % | TEMPERATURE,C | DEWPOINT,C |
|---|---|---|---|---|---|
| 1 | 5 | 1.40 | 50 | 11.44 | 1.93 |
| 2 | 12 | 3.02 | 70 | 13.82 | 8.10 |
| 3 | 20 | 8.03 | 67 | 9.74 | 7.00 |
| 4 | 14 | 2.12 | 48 | 15.50 | 9.00 |
| 5 | 26 | 3.00 | 60 | 17.43 | 8.11 |
| 6 | 11 | 4.40 | 70 | 14.79 | 9.23 |
| 7 | 18 | 1.67 | 38 | 24.05 | 8.00 |

CAPITA

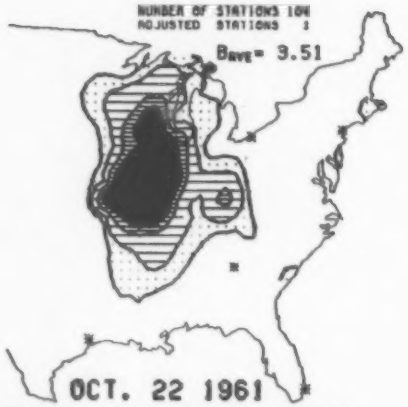


| REGION | # STNS | BEXT | RH % | TEMPERATURE,C | DEWPOINT,C |
|---|---|---|---|---|---|
| 1 | 5 | 1.94 | 80 | 8.65 | 0.39 |
| 2 | 12 | 1.78 | 48 | 13.20 | 2.08 |
| 3 | 20 | 5.30 | 70 | 12.35 | 6.71 |
| 4 | 14 | 9.20 | 97 | 14.00 | 6.07 |
| 5 | 26 | 2.26 | 48 | 10.55 | 0.28 |
| 6 | 11 | 5.51 | 55 | 17.32 | 7.67 |
| 7 | 18 | 1.81 | 43 | 25.29 | 10.06 |

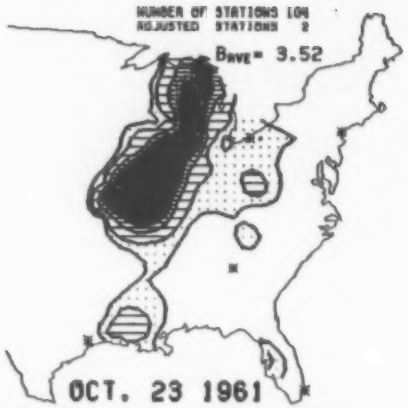


| REGION | # STNS | BEXT | RH % | TEMPERATURE,C | DEWPOINT,C |
|---|---|---|---|---|---|
| 1 | 5 | 1.96 | 84 | 8.32 | -0.88 |
| 2 | 12 | 1.86 | 62 | 13.16 | -0.46 |
| 3 | 20 | 6.31 | 88 | 13.99 | 7.89 |
| 4 | 14 | 2.81 | 38 | 12.00 | -2.07 |
| 5 | 26 | 2.40 | 46 | 20.50 | 8.28 |
| 6 | 11 | 2.77 | 43 | 21.48 | 8.37 |
| 7 | 18 | 1.81 | 52 | 22.42 | 11.82 |

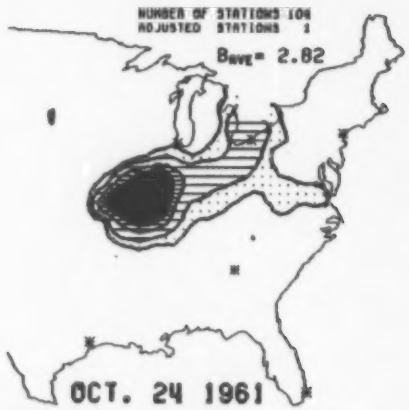


| REGION | # STNS | BEXT | RH % | TEMPERATURE,C | DEWPOINT,C |
|---|---|---|---|---|---|
| 1 | 5 | 1.96 | 80 | 8.00 | 1.00 |
| 2 | 12 | 2.12 | 65 | 10.00 | 3.00 |
| 3 | 20 | 5.07 | 60 | 15.52 | 7.35 |
| 4 | 14 | 2.01 | 48 | 12.69 | 1.58 |
| 5 | 26 | 2.46 | 49 | 22.18 | 10.05 |
| 6 | 11 | 2.41 | 43 | 23.75 | 10.35 |
| 7 | 18 | 1.76 | 61 | 20.60 | 10.00 |

| REGION | # STNS | BEXT | RH % | TEMPERATURE,C | DEWPOINT,C |
|---|---|---|---|---|---|
| 1 | 5 | 1.57 | 40 | 14.00 | 3.00 |
| 2 | 12 | 4.13 | 56 | 18.42 | 8.00 |
| 3 | 20 | 2.70 | 66 | 14.10 | 7.77 |
| 4 | 14 | 1.70 | 43 | 10.03 | -3.37 |
| 5 | 26 | 2.38 | 48 | 24.40 | 12.60 |
| 6 | 11 | 2.52 | 60 | 22.62 | 13.33 |
| 7 | 18 | 2.10 | 46 | 22.60 | 9.50 |

| REGION | # STNS | BEXT | RH % | TEMPERATURE,C | DEWPOINT,C |
|---|---|---|---|---|---|
| 1 | 5 | 5.00 | 72 | 12.21 | 7.10 |
| 2 | 12 | 2.34 | 51 | 12.31 | 1.80 |
| 3 | 20 | 1.77 | 58 | 9.85 | 0.50 |
| 4 | 14 | 1.63 | 35 | 11.40 | -4.36 |
| 5 | 26 | 1.76 | 36 | 20.23 | 3.41 |
| 6 | 11 | 1.36 | 25 | 15.35 | -4.79 |
| 7 | 18 | 1.73 | 41 | 17.38 | 9.06 |

| REGION | # STNS | BEXT | RH % | TEMPERATURE,C | DEWPOINT,C |
|---|---|---|---|---|---|
| 1 | 5 | 1.10 | 40 | 0.55 | -1.00 |
| 2 | 12 | 1.04 | 51 | 10.22 | 0.60 |
| 3 | 20 | 1.74 | 48 | 10.50 | -0.33 |
| 4 | 14 | 1.03 | 40 | 13.37 | 2.34 |
| 5 | 26 | 1.00 | 36 | 18.62 | 2.17 |
| 6 | 11 | 1.47 | 23 | 16.61 | -4.84 |
| 7 | 18 | 1.70 | 58 | 10.00 | 10.61 |

CAPITA

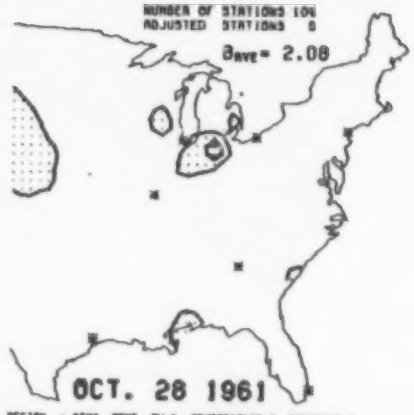


| REGION | # STNS | BEXT | RH % | TEMPERATURE,C | DEWPOINT,C |
|---|---|---|---|---|---|
| 1 | 5 | 1.10 | 58 | 10.77 | -0.06 |
| 2 | 12 | 1.08 | 68 | 14.38 | 8.78 |
| 3 | 20 | 2.58 | 68 | 12.48 | 6.27 |
| 4 | 14 | 2.43 | 78 | 13.04 | 8.88 |
| 5 | 26 | 1.08 | 65 | 20.31 | 7.26 |
| 6 | 11 | 1.78 | 68 | 15.83 | 5.08 |
| 7 | 18 | 1.08 | 84 | 24.58 | 18.28 |

| REGION | # STNS | BEXT | RH % | TEMPERATURE,C | DEWPOINT,C |
|---|---|---|---|---|---|
| 1 | 5 | 1.88 | 48 | 17.77 | 5.46 |
| 2 | 12 | 2.18 | 62 | 18.18 | 8.73 |
| 3 | 20 | 2.83 | 64 | 19.35 | 11.09 |
| 4 | 14 | 5.82 | 80 | 10.55 | 7.18 |
| 5 | 26 | 2.05 | 56 | 23.88 | 13.56 |
| 6 | 11 | 1.77 | 56 | 23.78 | 13.33 |
| 7 | 18 | 2.28 | 68 | 25.13 | 17.18 |

| REGION | # STNS | BEXT | RH % | TEMPERATURE,C | DEWPOINT,C |
|---|---|---|---|---|---|
| 1 | 5 | 3.28 | 78 | 17.21 | 11.77 |
| 2 | 12 | 3.05 | 65 | 20.88 | 12.77 |
| 3 | 20 | 6.77 | 88 | 15.52 | 13.88 |
| 4 | 14 | 3.48 | 78 | 7.77 | 1.88 |
| 5 | 26 | 1.68 | 62 | 26.46 | 15.83 |
| 6 | 11 | 2.38 | 88 | 24.13 | 17.21 |
| 7 | 18 | 3.88 | 68 | 28.18 | 18.88 |

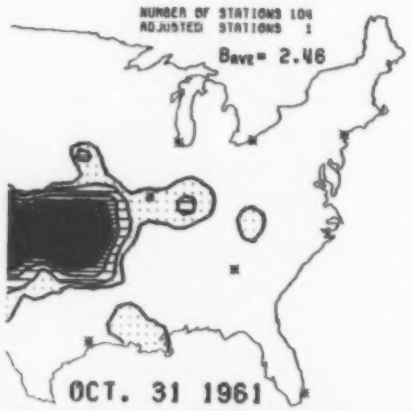


| REGION | # STNS | BEXT | RH % | TEMPERATURE,C | DEWPOINT,C |
|---|---|---|---|---|---|
| 1 | 5 | 1.28 | 45 | 14.99 | 2.77 |
| 2 | 12 | 1.68 | 49 | 17.49 | 6.56 |
| 3 | 20 | 2.21 | 58 | 14.19 | 8.02 |
| 4 | 14 | 2.21 | 88 | 11.42 | 9.37 |
| 5 | 26 | 1.78 | 58 | 26.89 | 15.38 |
| 6 | 11 | 2.42 | 68 | 24.59 | 17.52 |
| 7 | 18 | 6.46 | 78 | 22.14 | 17.91 |

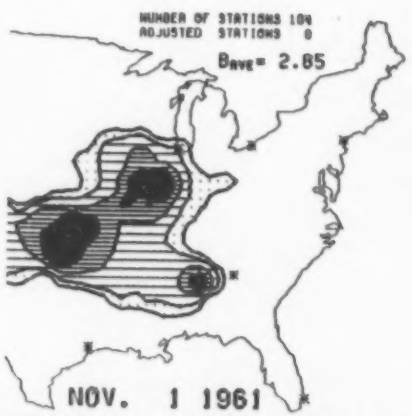


| REGION | # STNS | BEXT | RH % | TEMPERATURE,C | DEWPOINT,C |
|---|---|---|---|---|---|
| 1 | 5 | 1.22 | 48 | 0.88 | -2.18 |
| 2 | 12 | 1.53 | 45 | 11.61 | -0.04 |
| 3 | 20 | 3.45 | 65 | 11.63 | 9.94 |
| 4 | 14 | 2.48 | 88 | 13.24 | 8.38 |
| 5 | 26 | 1.78 | 58 | 25.48 | 14.16 |
| 6 | 11 | 5.88 | 72 | 22.51 | 17.81 |
| 7 | 18 | 3.18 | 74 | 23.82 | 18.78 |

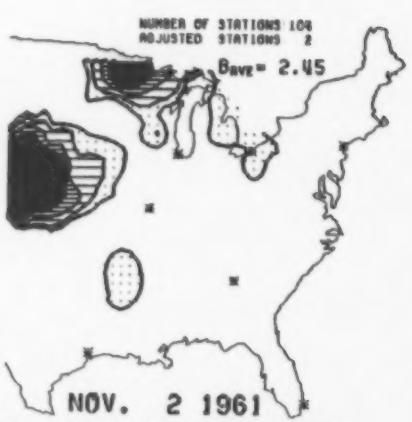


| REGION | # STNS | BEXT | RH % | TEMPERATURE,C | DEWPOINT,C |
|---|---|---|---|---|---|
| 1 | 5 | 1.28 | 48 | 8.88 | -9.88 |
| 2 | 12 | 1.78 | 47 | 14.87 | 2.48 |
| 3 | 20 | 2.57 | 68 | 22.41 | 18.18 |
| 4 | 14 | 5.14 | 78 | 7.77 | 5.38 |
| 5 | 26 | 1.88 | 55 | 25.83 | 15.18 |
| 6 | 11 | 1.85 | 52 | 26.81 | 18.88 |
| 7 | 18 | 2.08 | 67 | 17.98 | 11.28 |

| REGION | # STNS | BEXT | RH % | TEMPERATURE,C | DEWPOINT,C |
|---|---|---|---|---|---|
| 1 | 5 | 1.53 | 78 | 14.33 | 8.86 |
| 2 | 12 | 2.07 | 66 | 20.02 | 14.20 |
| 3 | 20 | 5.17 | 73 | 9.53 | 5.53 |
| 4 | 14 | 1.57 | 81 | 0.67 | -0.49 |
| 5 | 26 | 1.01 | 60 | 26.30 | 17.98 |
| 6 | 11 | 6.08 | 80 | 17.67 | 15.53 |
| 7 | 18 | 1.67 | 90 | 11.00 | 9.48 |

| REGION | # STNS | BEXT | RH % | TEMPERATURE,C | DEWPOINT,C |
|---|---|---|---|---|---|
| 1 | 5 | 2.15 | 77 | 17.60 | 13.88 |
| 2 | 12 | 5.68 | 77 | 15.54 | 11.47 |
| 3 | 20 | 2.13 | 83 | 7.62 | -1.49 |
| 4 | 14 | 1.54 | 84 | 9.49 | -5.07 |
| 5 | 26 | 2.06 | 69 | 25.62 | 18.08 |
| 6 | 11 | 5.73 | 98 | 15.09 | 12.82 |
| 7 | 18 | 2.66 | 96 | 10.05 | 9.14 |

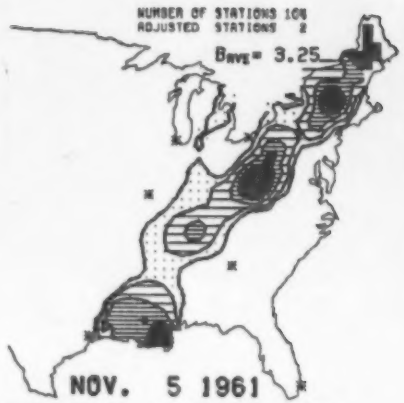


| REGION | # STNS | BEXT | RH % | TEMPERATURE,C | DEWPOINT,C |
|---|---|---|---|---|---|
| 1 | 5 | 5.76 | 79 | 17.68 | 13.86 |
| 2 | 12 | 6.82 | 77 | 17.49 | 13.37 |
| 3 | 20 | 2.31 | 81 | 7.80 | 0.55 |
| 4 | 14 | 1.87 | 83 | 0.08 | -6.16 |
| 5 | 26 | 2.43 | 56 | 25.60 | 16.30 |
| 6 | 11 | 5.22 | 73 | 19.03 | 13.83 |
| 7 | 18 | 2.66 | 81 | 11.87 | 6.83 |

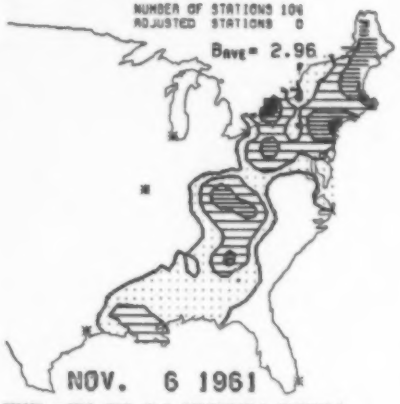


| REGION | # STNS | BEXT | RH % | TEMPERATURE,C | DEWPOINT,C |
|---|---|---|---|---|---|
| 1 | 5 | 6.05 | 84 | 13.32 | 10.55 |
| 2 | 12 | 5.26 | 75 | 13.51 | 8.93 |
| 3 | 20 | 1.99 | 81 | 4.35 | -2.68 |
| 4 | 14 | 1.54 | 82 | 2.48 | -6.48 |
| 5 | 26 | 2.81 | 69 | 23.04 | 17.75 |
| 6 | 11 | 4.33 | 75 | 12.11 | 7.77 |
| 7 | 18 | 1.87 | 87 | 8.43 | 6.08 |

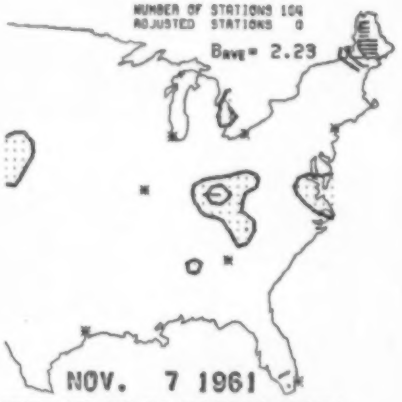


| REGION | # STNS | BEXT | RH % | TEMPERATURE,C | DEWPOINT,C |
|---|---|---|---|---|---|
| 1 | 5 | 3.42 | 83 | 10.10 | 7.44 |
| 2 | 12 | 2.17 | 52 | 10.36 | 0.87 |
| 3 | 20 | 2.22 | 57 | 8.15 | -1.85 |
| 4 | 14 | 1.74 | 47 | 5.78 | -6.81 |
| 5 | 26 | 2.37 | 68 | 20.95 | 12.53 |
| 6 | 11 | 2.88 | 50 | 13.12 | 2.87 |
| 7 | 18 | 1.94 | 48 | 13.88 | 8.20 |

| REGION | # STNS | BEXT | RH % | TEMPERATURE,C | DEWPOINT,C |
|---|---|---|---|---|---|
| 1 | 5 | 1.83 | 84 | 8.68 | -0.77 |
| 2 | 12 | 2.84 | 84 | 7.31 | -2.17 |
| 3 | 20 | 2.52 | 55 | 2.13 | -8.05 |
| 4 | 14 | 1.84 | 46 | 2.57 | -9.52 |
| 5 | 26 | 1.93 | 43 | 16.66 | 3.50 |
| 6 | 11 | 1.46 | 58 | 9.38 | -4.83 |
| 7 | 18 | 1.85 | 86 | 13.05 | -0.86 |



CAPITA

| REGION | # STNS | BEXT | RH % | TEMPERATURE,C | DEWPOINT,C |
|---|---|---|---|---|---|
| 1 | 5 | 1.34 | 80 | 8.00 | -4.00 |
| 2 | 12 | 3.00 | 58 | 8.46 | -4.26 |
| 3 | 20 | 1.79 | 47 | 8.74 | -3.00 |
| 4 | 14 | 1.67 | 48 | 8.24 | -2.06 |
| 5 | 26 | 1.62 | 54 | 13.04 | -2.00 |
| 6 | 11 | 1.53 | 52 | 10.19 | -8.00 |
| 7 | 18 | 1.50 | 50 | 16.10 | 0.00 |

| REGION | # STNS | BEXT | RH % | TEMPERATURE,C | DEWPOINT,C |
|---|---|---|---|---|---|
| 1 | 5 | 1.34 | 62 | 2.10 | -0.00 |
| 2 | 12 | 1.56 | 46 | 3.46 | -7.17 |
| 3 | 20 | 2.02 | 51 | 7.00 | -1.00 |
| 4 | 14 | 1.84 | 58 | 10.70 | 0.06 |
| 5 | 26 | 1.76 | 54 | 16.07 | 0.06 |
| 6 | 11 | 2.10 | 38 | 18.15 | -2.82 |
| 7 | 18 | 2.46 | 58 | 17.00 | 0.06 |

| REGION | # STNS | BEXT | RH % | TEMPERATURE,C | DEWPOINT,C |
|---|---|---|---|---|---|
| 1 | 5 | 1.10 | 44 | 9.21 | -0.10 |
| 2 | 12 | 2.23 | 42 | 7.43 | -4.00 |
| 3 | 20 | 3.00 | 45 | 19.21 | 9.32 |
| 4 | 14 | 2.11 | 50 | 12.00 | 4.71 |
| 5 | 26 | 2.02 | 50 | 10.11 | 4.72 |
| 6 | 11 | 2.17 | 48 | 18.15 | 4.00 |
| 7 | 18 | 2.00 | 62 | 20.00 | 12.32 |

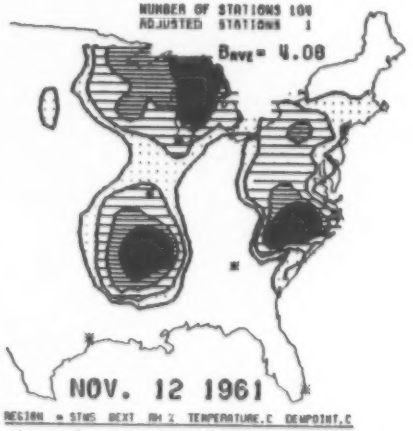


| REGION | # STNS | BEXT | RH % | TEMPERATURE,C | DEWPOINT,C |
|---|---|---|---|---|---|
| 1 | 5 | 2.30 | 47 | 8.55 | -2.22 |
| 2 | 12 | 3.95 | 65 | 13.23 | 6.70 |
| 3 | 20 | 4.08 | 77 | 13.32 | 9.30 |
| 4 | 14 | 3.14 | 85 | 8.00 | 2.14 |
| 5 | 26 | 3.90 | 66 | 20.31 | 13.30 |
| 6 | 11 | 2.63 | 58 | 20.49 | 10.95 |
| 7 | 18 | 2.44 | 67 | 21.55 | 14.70 |

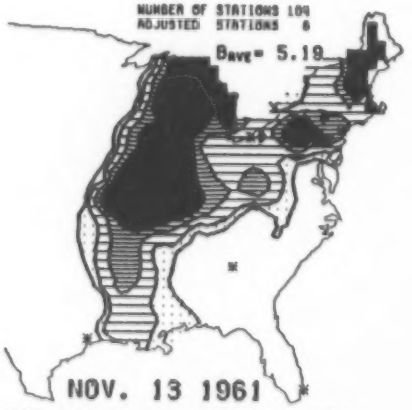


| REGION | # STNS | BEXT | RH % | TEMPERATURE,C | DEWPOINT,C |
|---|---|---|---|---|---|
| 1 | 5 | 8.46 | 85 | 10.00 | 8.44 |
| 2 | 12 | 5.97 | 77 | 15.41 | 11.19 |
| 3 | 20 | 8.87 | 87 | 13.21 | 10.96 |
| 4 | 14 | 2.84 | 66 | 3.01 | -3.01 |
| 5 | 26 | 2.30 | 66 | 22.70 | 15.87 |
| 6 | 11 | 3.34 | 73 | 19.04 | 15.09 |
| 7 | 18 | 2.78 | 79 | 13.05 | 10.23 |

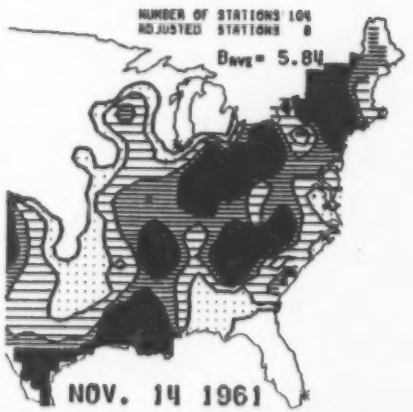


| REGION | # STNS | BEXT | RH % | TEMPERATURE,C | DEWPOINT,C |
|---|---|---|---|---|---|
| 1 | 5 | 8.05 | 91 | 13.55 | 12.21 |
| 2 | 12 | 8.79 | 69 | 12.72 | 10.96 |
| 3 | 20 | 8.31 | 63 | 8.91 | 4.16 |
| 4 | 14 | 2.72 | 55 | 5.67 | -3.72 |
| 5 | 26 | 4.05 | 78 | 21.70 | 17.30 |
| 6 | 11 | 8.79 | 87 | 18.32 | 18.05 |
| 7 | 18 | 7.93 | 60 | 8.23 | 7.00 |

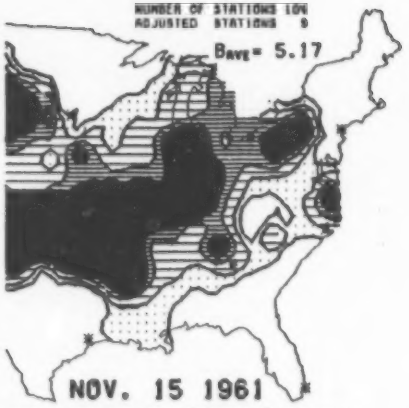


| REGION | # STNS | BEXT | RH % | TEMPERATURE,C | DEWPOINT,C |
|---|---|---|---|---|---|
| 1 | 5 | 1.20 | 82 | 10.10 | 8.21 |
| 2 | 12 | 3.97 | 63 | 10.41 | 3.32 |
| 3 | 20 | 7.78 | 85 | 7.88 | 5.88 |
| 4 | 14 | 5.87 | 80 | 8.82 | 0.48 |
| 5 | 26 | 3.12 | 70 | 22.34 | 16.42 |
| 6 | 11 | 4.53 | 81 | 20.75 | 17.38 |
| 7 | 18 | 5.26 | 78 | 12.69 | 8.71 |

| REGION | # STNS | BEXT | RH % | TEMPERATURE,C | DEWPOINT,C |
|---|---|---|---|---|---|
| 1 | 5 | 2.00 | 88 | 9.77 | 6.10 |
| 2 | 12 | 4.84 | 76 | 10.81 | 6.33 |
| 3 | 20 | 3.40 | 77 | 10.98 | 8.41 |
| 4 | 14 | 1.84 | 78 | 0.78 | -4.16 |
| 5 | 26 | 3.07 | 72 | 21.06 | 16.62 |
| 6 | 11 | 1.42 | 52 | 17.67 | 7.72 |
| 7 | 18 | 1.52 | 66 | 11.85 | 2.36 |

| REGION | # STNS | BEXT | RH % | TEMPERATURE,C | DEWPOINT,C |
|---|---|---|---|---|---|
| 1 | 5 | 1.00 | 87 | 14.39 | 6.00 |
| 2 | 12 | 1.78 | 58 | 9.68 | 1.86 |
| 3 | 20 | 1.03 | 64 | 3.02 | -9.13 |
| 4 | 14 | 1.04 | 60 | -0.10 | -8.08 |
| 5 | 26 | 1.78 | 54 | 18.56 | 8.68 |
| 6 | 11 | 1.77 | 84 | 9.13 | 2.97 |
| 7 | 18 | 1.78 | 62 | 8.96 | 2.48 |

| REGION | # STNS | BEXT | RH % | TEMPERATURE,C | DEWPOINT,C |
|---|---|---|---|---|---|
| 1 | 5 | 1.10 | 42 | 4.44 | -7.55 |
| 2 | 12 | 1.67 | 45 | 5.00 | -6.15 |
| 3 | 20 | 1.78 | 56 | 2.93 | -5.08 |
| 4 | 14 | 2.82 | 72 | -0.27 | -5.03 |
| 5 | 26 | 1.78 | 47 | 14.33 | 3.11 |
| 6 | 11 | 1.59 | 57 | 8.12 | 0.25 |
| 7 | 18 | 2.04 | 66 | 11.21 | 4.00 |

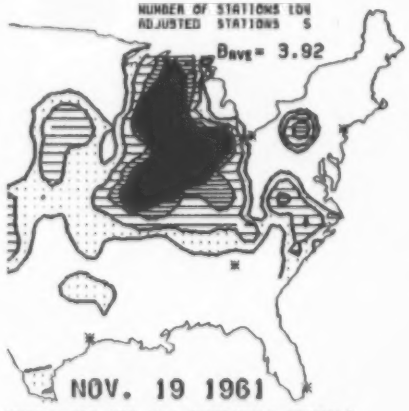


| REGION | # STNS | BEXT | RH % | TEMPERATURE,C | DEWPOINT,C |
|---|---|---|---|---|---|
| 1 | 5 | 1.10 | 40 | 3.21 | -9.10 |
| 2 | 12 | 2.20 | 53 | 3.14 | -6.15 |
| 3 | 20 | 8.04 | 78 | 0.55 | -2.98 |
| 4 | 14 | 3.23 | 73 | -0.63 | -6.11 |
| 5 | 26 | 2.58 | 63 | 11.85 | 4.59 |
| 6 | 11 | 3.05 | 77 | 7.07 | 3.78 |
| 7 | 18 | 2.72 | 72 | 9.99 | 4.92 |

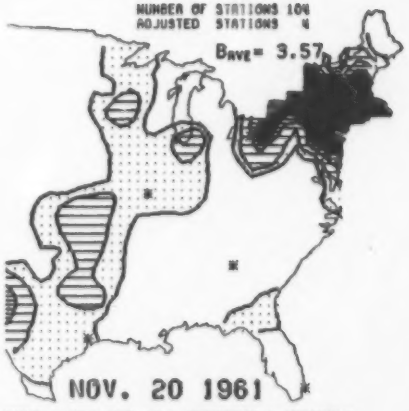


| REGION | # STNS | BEXT | RH % | TEMPERATURE,C | DEWPOINT,C |
|---|---|---|---|---|---|
| 1 | 5 | 0.77 | 72 | 1.00 | -2.00 |
| 2 | 12 | 10.13 | 68 | 1.57 | -0.13 |
| 3 | 20 | 3.69 | 73 | 2.32 | -2.30 |
| 4 | 14 | 2.51 | 71 | 0.51 | -4.16 |
| 5 | 26 | 2.56 | 63 | 12.17 | 5.21 |
| 6 | 11 | 2.30 | 58 | 7.30 | -0.05 |
| 7 | 18 | 3.20 | 70 | 12.11 | 6.54 |

| REGION | # STNS | BEXT | RH % | TEMPERATURE,C | DEWPOINT,C |
|---|---|---|---|---|---|
| 1 | 8 | 9.96 | 77 | 2.66 | -1.81 |
| 2 | 12 | 2.08 | 84 | 4.48 | -1.75 |
| 3 | 20 | 5.06 | 88 | 5.27 | -0.52 |
| 4 | 14 | 0.86 | 87 | 2.48 | 0.88 |
| 5 | 26 | 1.86 | 68 | 12.36 | 1.46 |
| 6 | 11 | 2.12 | 98 | 8.52 | -2.06 |
| 7 | 18 | 8.84 | 76 | 18.90 | 10.78 |

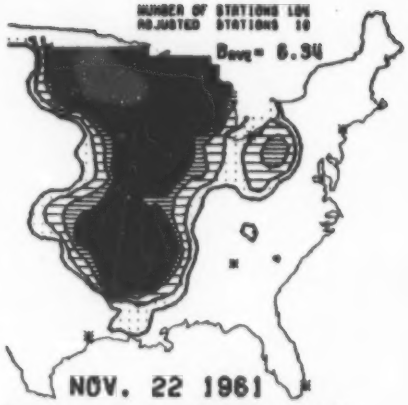


| REGION | # STNS | BEXT | RH % | TEMPERATURE,C | DEWPOINT,C |
|---|---|---|---|---|---|
| 1 | 8 | 1.98 | 78 | 8.98 | 0.66 |
| 2 | 12 | 2.68 | 68 | 6.78 | -1.01 |
| 3 | 20 | 9.02 | 82 | 4.98 | 2.05 |
| 4 | 14 | 0.56 | 76 | 8.88 | -0.43 |
| 5 | 26 | 3.23 | 88 | 16.66 | 6.87 |
| 6 | 11 | 3.52 | 88 | 12.68 | 6.73 |
| 7 | 18 | 8.16 | 88 | 14.71 | 8.68 |

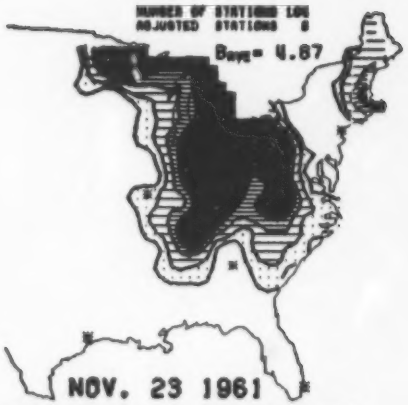


| REGION | # STNS | BEXT | RH % | TEMPERATURE,C | DEWPOINT,C |
|---|---|---|---|---|---|
| 1 | 8 | 8.88 | 88 | 4.88 | 3.81 |
| 2 | 12 | 8.61 | 86 | 8.38 | 2.77 |
| 3 | 20 | 8.88 | 88 | 8.88 | 5.88 |
| 4 | 14 | 2.76 | 88 | 8.88 | -1.88 |
| 5 | 26 | 8.88 | 78 | 18.88 | 13.86 |
| 6 | 11 | 8.18 | 88 | 12.87 | 11.15 |
| 7 | 18 | 1.88 | 88 | 16.17 | 6.82 |

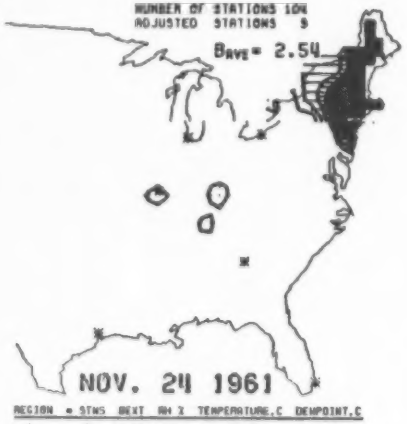


| REGION | # STNS | BEXT | RH % | TEMPERATURE,C | DEWPOINT,C |
|---|---|---|---|---|---|
| 1 | 8 | 12.88 | 88 | 8.88 | 8.38 |
| 2 | 12 | 6.81 | 81 | 8.48 | 5.86 |
| 3 | 20 | 1.86 | 87 | 6.82 | -1.19 |
| 4 | 14 | 1.87 | 88 | 7.48 | -0.71 |
| 5 | 26 | 1.82 | 86 | 16.36 | 9.86 |
| 6 | 11 | 2.88 | 83 | 12.57 | 9.12 |
| 7 | 18 | 1.81 | 86 | 18.25 | 8.82 |

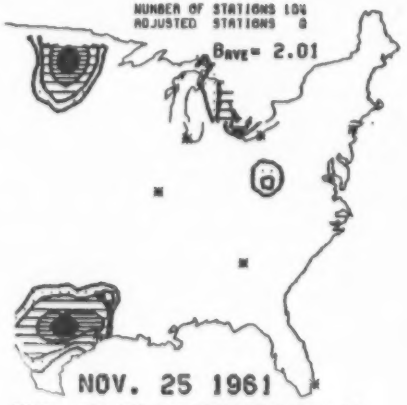


| REGION | # STNS | BEXT | RH % | TEMPERATURE,C | DEWPOINT,C |
|---|---|---|---|---|---|
| 1 | 8 | 1.18 | 48 | 7.88 | -3.22 |
| 2 | 12 | 1.78 | 86 | 8.98 | -2.68 |
| 3 | 20 | 2.38 | 86 | 11.26 | 1.86 |
| 4 | 14 | 2.28 | 68 | 8.58 | 2.88 |
| 5 | 26 | 1.71 | 87 | 16.88 | 1.88 |
| 6 | 11 | 1.68 | 36 | 16.85 | 1.85 |
| 7 | 18 | 2.82 | 88 | 18.28 | 8.81 |

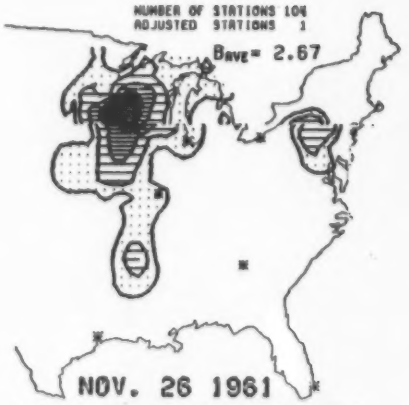


| REGION | # STNS | BEXT | RH % | TEMPERATURE,C | DEWPOINT,C |
|---|---|---|---|---|---|
| 1 | 8 | 1.28 | 45 | 7.88 | -8.88 |
| 2 | 12 | 2.58 | 43 | 11.76 | -1.11 |
| 3 | 20 | 2.71 | 82 | 12.38 | 4.83 |
| 4 | 14 | 8.84 | 82 | 2.22 | -8.83 |
| 5 | 26 | 1.84 | 38 | 17.77 | 2.88 |
| 6 | 11 | 1.78 | 47 | 16.38 | 4.88 |
| 7 | 18 | 1.83 | 58 | 20.61 | 10.83 |



CAPITA

| REGION | STNS | BEXT | RH % | TEMPERATURE,C | DEWPOINT,C |
|---|---|---|---|---|---|
| 1 | 5 | 2.14 | 58 | 0.00 | -2.44 |
| 2 | 12 | 5.02 | 65 | 6.06 | -0.88 |
| 3 | 20 | 1.80 | 83 | 1.05 | -4.45 |
| 4 | 14 | 2.08 | 72 | -1.29 | -5.71 |
| 5 | 26 | 2.48 | 58 | 17.77 | 9.50 |
| 6 | 11 | 5.88 | 78 | 14.20 | 9.55 |
| 7 | 10 | 2.01 | 70 | 13.87 | 7.00 |

| REGION | STNS | BEXT | RH % | TEMPERATURE,C | DEWPOINT,C |
|---|---|---|---|---|---|
| 1 | 5 | 7.46 | 84 | -1.99 | -7.00 |
| 2 | 12 | 4.22 | 56 | 0.10 | -8.00 |
| 3 | 20 | 2.41 | 62 | -0.38 | -8.74 |
| 4 | 14 | 2.40 | 71 | 1.10 | -9.50 |
| 5 | 26 | 1.06 | 46 | 12.04 | 0.42 |
| 6 | 10 | 1.90 | 55 | 8.71 | -1.77 |
| 7 | 10 | 2.00 | 73 | 8.53 | 3.00 |

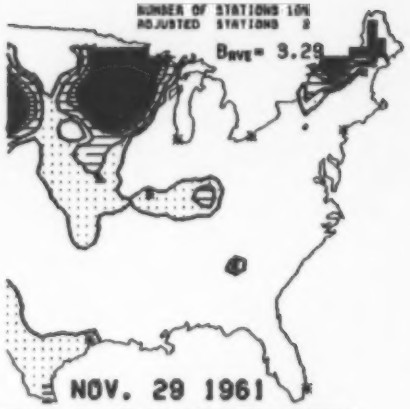


| REGION | STNS | BEXT | RH % | TEMPERATURE,C | DEWPOINT,C |
|---|---|---|---|---|---|
| 1 | 5 | 5.00 | 88 | -0.50 | -8.83 |
| 2 | 12 | 1.07 | 51 | 1.00 | -7.50 |
| 3 | 20 | 2.15 | 58 | 3.10 | -4.74 |
| 4 | 14 | 0.40 | 82 | 0.69 | -2.00 |
| 5 | 26 | 1.00 | 37 | 10.70 | -3.45 |
| 6 | 11 | 2.12 | 47 | 5.00 | -5.45 |
| 7 | 10 | 2.02 | 63 | 8.70 | 2.01 |

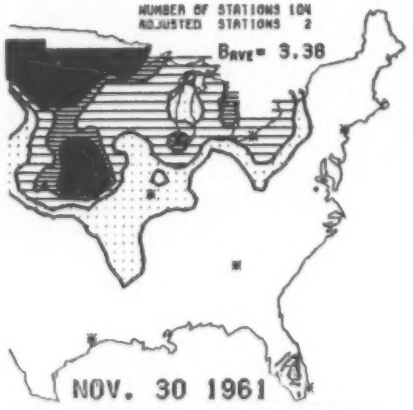


| REGION | STNS | BEXT | RH % | TEMPERATURE,C | DEWPOINT,C |
|---|---|---|---|---|---|
| 1 | 5 | 1.20 | 58 | 1.55 | -8.10 |
| 2 | 12 | 2.56 | 59 | 5.22 | -2.40 |
| 3 | 20 | 4.29 | 65 | 4.99 | -1.33 |
| 4 | 14 | 7.02 | 81 | 3.60 | 0.07 |
| 5 | 26 | 2.55 | 35 | 13.80 | -1.00 |
| 6 | 11 | 2.07 | 35 | 10.34 | -4.79 |
| 7 | 10 | 2.21 | 57 | 12.11 | 3.64 |

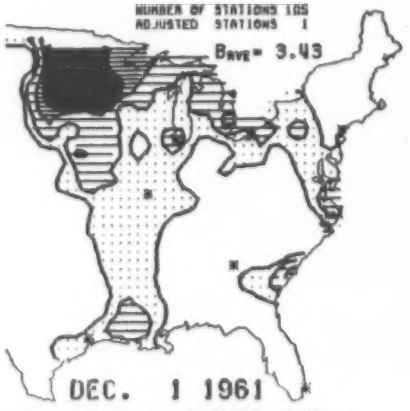


| REGION | STNS | BEXT | RH % | TEMPERATURE,C | DEWPOINT,C |
|---|---|---|---|---|---|
| 1 | 5 | 1.20 | 50 | 2.60 | -7.21 |
| 2 | 12 | 2.90 | 54 | 7.44 | -1.61 |
| 3 | 20 | 3.60 | 52 | 7.52 | -2.00 |
| 4 | 14 | 5.18 | 74 | 8.10 | 0.90 |
| 5 | 27 | 2.54 | 40 | 16.53 | 2.40 |
| 6 | 11 | 2.29 | 42 | 13.60 | 1.01 |
| 7 | 10 | 2.45 | 61 | 10.40 | 10.40 |

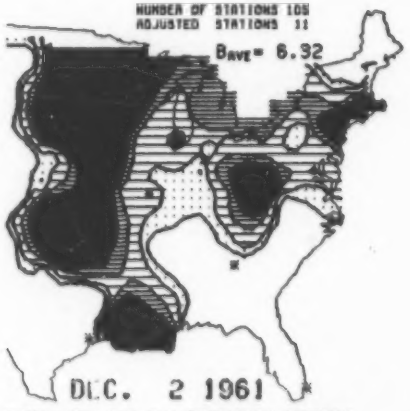


| REGION | STNS | BEXT | RH % | TEMPERATURE,C | DEWPOINT,C |
|---|---|---|---|---|---|
| 1 | 5 | 5.18 | 67 | 2.77 | -2.77 |
| 2 | 12 | 7.72 | 65 | 7.31 | 1.10 |
| 3 | 20 | 9.25 | 65 | 8.90 | 3.49 |
| 4 | 14 | 10.25 | 80 | 3.70 | 0.15 |
| 5 | 27 | 9.25 | 50 | 18.06 | 7.09 |
| 6 | 11 | 3.34 | 65 | 15.70 | 9.10 |
| 7 | 10 | 4.04 | 74 | 17.04 | 12.50 |

CAPITA

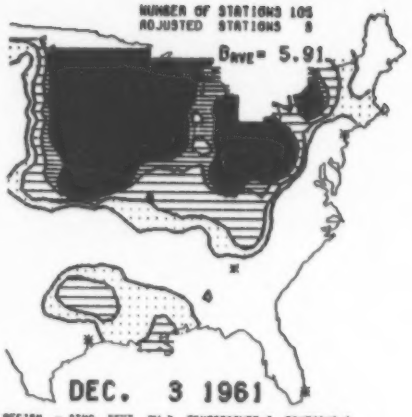


| REGION | # STNS | BEXT | RH % | TEMPERATURE,C | DEWPOINT,C |
|---|---|---|---|---|---|
| 1 | 5 | 9.02 | 84 | 8.85 | -0.88 |
| 2 | 12 | 4.86 | 88 | 7.81 | 0.08 |
| 3 | 20 | 9.08 | 81 | 10.32 | 7.19 |
| 4 | 14 | 0.00 | 00 | 0.00 | 0.81 |
| 5 | 27 | 2.22 | 50 | 18.00 | 0.00 |
| 6 | 11 | 3.50 | 86 | 19.25 | 12.82 |
| 7 | 16 | 2.48 | 70 | 20.64 | 14.48 |

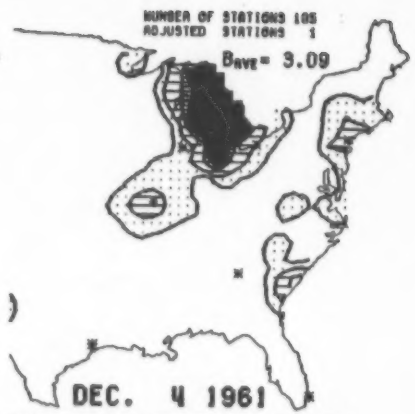


| REGION | # STNS | BEXT | RH % | TEMPERATURE,C | DEWPOINT,C |
|---|---|---|---|---|---|
| 1 | 5 | 2.67 | 82 | 0.21 | -1.44 |
| 2 | 12 | 3.38 | 84 | 0.85 | 3.46 |
| 3 | 20 | 5.01 | 84 | 14.24 | 11.00 |
| 4 | 14 | 1.83 | 88 | 1.58 | -4.71 |
| 5 | 27 | 2.58 | 58 | 18.27 | 8.54 |
| 6 | 11 | 1.38 | 81 | 20.75 | 12.87 |
| 7 | 16 | 1.06 | 87 | 20.27 | 18.81 |

| REGION | # STNS | BEXT | RH % | TEMPERATURE,C | DEWPOINT,C |
|---|---|---|---|---|---|
| 1 | 5 | 0.30 | 78 | 0.10 | 0.10 |
| 2 | 12 | 1.08 | 48 | 6.80 | -4.48 |
| 3 | 20 | 1.01 | 52 | 2.07 | -0.70 |
| 4 | 14 | 1.04 | 88 | 0.38 | -0.98 |
| 5 | 27 | 2.01 | 56 | 17.50 | 8.00 |
| 6 | 11 | 2.07 | 60 | 10.80 | 2.83 |
| 7 | 16 | 1.04 | 66 | 14.97 | 7.11 |

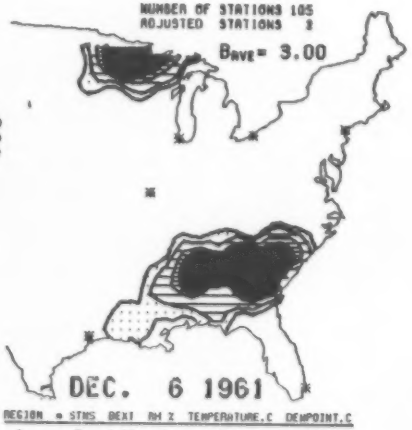


| REGION | # STNS | BEXT | RH % | TEMPERATURE,C | DEWPOINT,C |
|---|---|---|---|---|---|
| 1 | 5 | 1.18 | 42 | 5.21 | -8.77 |
| 2 | 12 | 1.72 | 47 | 5.41 | -5.17 |
| 3 | 20 | 1.78 | 55 | 5.88 | -2.83 |
| 4 | 14 | 2.66 | 57 | 2.28 | -5.87 |
| 5 | 27 | 3.68 | 58 | 14.56 | 5.34 |
| 6 | 11 | 3.15 | 64 | 12.18 | 5.25 |
| 7 | 16 | 2.16 | 64 | 15.18 | 7.05 |

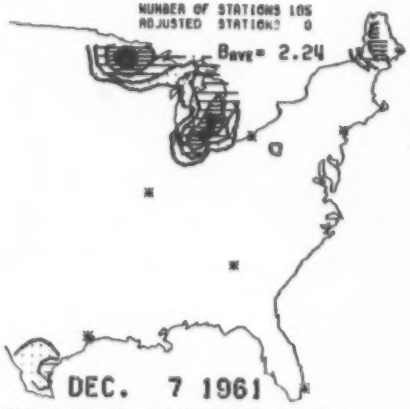


| REGION | # STNS | BEXT | RH % | TEMPERATURE,C | DEWPOINT,C |
|---|---|---|---|---|---|
| 1 | 5 | 2.98 | 60 | 4.88 | -2.88 |
| 2 | 12 | 1.81 | 52 | 4.96 | -4.89 |
| 3 | 20 | 3.08 | 58 | -1.22 | -8.57 |
| 4 | 14 | 2.12 | 53 | -2.54 | -11.48 |
| 5 | 27 | 1.65 | 30 | 14.76 | 0.41 |
| 6 | 11 | 1.37 | 48 | 9.25 | -3.78 |
| 7 | 16 | 2.22 | 56 | 11.31 | 2.18 |

| REGION | # STNS | BEXT | RH % | TEMPERATURE,C | DEWPOINT,C |
|---|---|---|---|---|---|
| 1 | 5 | 1.40 | 58 | 1.10 | -7.21 |
| 2 | 12 | 2.81 | 52 | 0.69 | -8.23 |
| 3 | 20 | 2.01 | 55 | -2.10 | -10.07 |
| 4 | 14 | 4.74 | 88 | -2.08 | -7.53 |
| 5 | 27 | 1.72 | 36 | 10.61 | -6.76 |
| 6 | 11 | 1.58 | 33 | 5.44 | -8.58 |
| 7 | 16 | 4.64 | 62 | 8.68 | 8.58 |



CAPITA

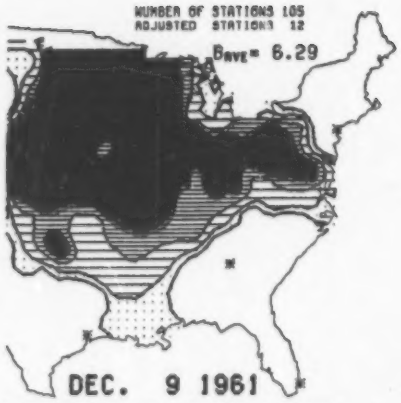


| REGION | # STNS | BEXT | RH % | TEMPERATURE,C | DEWPOINT,C |
|---|---|---|---|---|---|
| 1 | 5 | 1.24 | 47 | 0.06 | -8.99 |
| 2 | 12 | 3.70 | 62 | -0.50 | -7.12 |
| 3 | 20 | 10.00 | 84 | -1.71 | -4.08 |
| 4 | 14 | 11.82 | 80 | -8.27 | -9.00 |
| 5 | 27 | 9.18 | 88 | 10.06 | 2.06 |
| 6 | 11 | 4.10 | 88 | 9.39 | 5.80 |
| 7 | 10 | 3.06 | 79 | 18.97 | 11.14 |

| REGION | # STNS | BEXT | RH % | TEMPERATURE,C | DEWPOINT,C |
|---|---|---|---|---|---|
| 1 | 5 | 7.10 | 87 | -0.80 | -2.77 |
| 2 | 12 | 9.84 | 87 | 3.51 | 1.81 |
| 3 | 20 | 5.10 | 85 | 1.19 | -0.97 |
| 4 | 14 | 1.07 | 81 | -10.29 | -8.92 |
| 5 | 27 | 7.67 | 81 | 14.36 | 10.78 |
| 6 | 11 | 8.40 | 91 | 12.37 | 11.05 |
| 7 | 10 | 4.84 | 86 | 8.87 | 8.31 |

| REGION | # STNS | BEXT | RH % | TEMPERATURE,C | DEWPOINT,C |
|---|---|---|---|---|---|
| 1 | 5 | 1.30 | 82 | 0.21 | -2.98 |
| 2 | 12 | 3.32 | 86 | 4.81 | -1.26 |
| 3 | 20 | 8.38 | 88 | -3.02 | -5.23 |
| 4 | 14 | 10.79 | 78 | -19.76 | -16.27 |
| 5 | 27 | 7.52 | 81 | 15.84 | 12.38 |
| 6 | 11 | 9.42 | 82 | 12.97 | 11.71 |
| 7 | 10 | 8.48 | 86 | 8.80 | 6.83 |

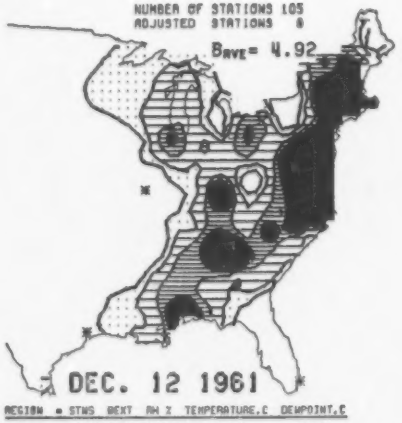


| REGION | # STNS | BEXT | RH % | TEMPERATURE,C | DEWPOINT,C |
|---|---|---|---|---|---|
| 1 | 5 | 7.26 | 85 | 1.66 | -0.68 |
| 2 | 12 | 7.29 | 85 | 5.82 | 3.32 |
| 3 | 20 | 4.99 | 81 | -2.00 | -4.80 |
| 4 | 14 | 1.95 | 64 | -14.22 | -15.69 |
| 5 | 27 | 6.65 | 83 | 17.23 | 13.94 |
| 6 | 11 | 8.13 | 88 | 12.18 | 10.29 |
| 7 | 10 | 2.08 | 69 | 0.78 | -4.58 |

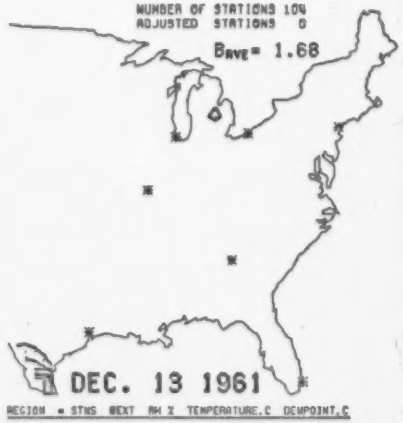


| REGION | # STNS | BEXT | RH % | TEMPERATURE,C | DEWPOINT,C |
|---|---|---|---|---|---|
| 1 | 5 | 1.36 | 45 | 3.21 | -7.86 |
| 2 | 12 | 1.73 | 48 | 0.78 | -8.97 |
| 3 | 19 | 1.78 | 61 | -8.79 | -13.76 |
| 4 | 14 | 1.63 | 62 | -12.40 | -15.68 |
| 5 | 27 | 1.72 | 55 | 12.56 | 3.35 |
| 6 | 11 | 1.57 | 56 | 0.45 | -7.07 |
| 7 | 10 | 2.48 | 63 | 0.65 | -5.82 |

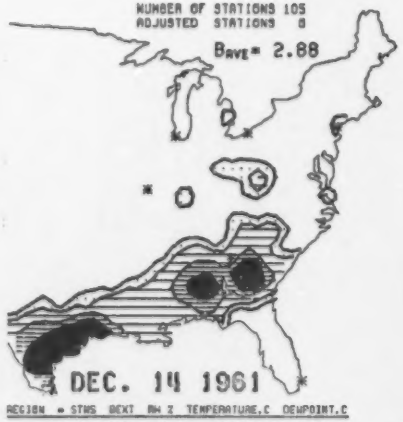


| REGION | # STNS | BEXT | RH % | TEMPERATURE,C | DEWPOINT,C |
|---|---|---|---|---|---|
| 1 | 5 | 1.91 | 43 | 0.44 | -10.77 |
| 2 | 12 | 2.24 | 45 | -0.60 | -11.24 |
| 3 | 20 | 2.18 | 63 | -2.77 | -9.02 |
| 4 | 14 | 1.79 | 65 | -10.42 | -12.42 |
| 5 | 27 | 3.17 | 61 | 10.49 | 3.08 |
| 6 | 11 | 3.81 | 62 | 4.84 | -2.28 |
| 7 | 10 | 3.90 | 70 | 8.18 | 1.46 |

CAPITA

| REGION | # STNS | BEXT | RH % | TEMPERATURE,C | DEWPOINT,C |
|---|---|---|---|---|---|
| 1 | 5 | 1.24 | 42 | -8.66 | -15.82 |
| 2 | 12 | 2.61 | 48 | -5.36 | -15.19 |
| 3 | 20 | 2.24 | 57 | -4.62 | -10.78 |
| 4 | 14 | 2.83 | 68 | -11.78 | -19.24 |
| 5 | 27 | 3.78 | 56 | 12.60 | 5.38 |
| 6 | 11 | 4.24 | 65 | 7.47 | 0.91 |
| 7 | 10 | 6.59 | 67 | 6.69 | 1.76 |

| REGION | # STNS | BEXT | RH % | TEMPERATURE,C | DEWPOINT,C |
|---|---|---|---|---|---|
| 1 | 5 | 1.24 | 27 | -8.88 | -100.00 |
| 2 | 12 | 8.05 | 45 | -3.23 | -18.27 |
| 3 | 20 | 5.08 | 62 | -0.52 | -7.30 |
| 4 | 14 | 9.52 | 63 | -5.28 | -7.01 |
| 5 | 27 | 3.88 | 68 | 8.07 | 0.16 |
| 6 | 11 | 9.30 | 93 | 9.15 | 8.17 |
| 7 | 10 | 6.69 | 88 | 10.62 | 9.88 |

| REGION | # STNS | BEXT | RH % | TEMPERATURE,C | DEWPOINT,C |
|---|---|---|---|---|---|
| 1 | 5 | 8.88 | 78 | -8.10 | -8.77 |
| 2 | 12 | 12.04 | 92 | 1.29 | 0.13 |
| 3 | 20 | 5.26 | 98 | 3.41 | 1.85 |
| 4 | 14 | 8.16 | 81 | -5.72 | -6.78 |
| 5 | 27 | 8.23 | 86 | 13.10 | 10.46 |
| 6 | 11 | 5.83 | 92 | 12.57 | 11.38 |
| 7 | 10 | 9.49 | 76 | 12.59 | 8.01 |

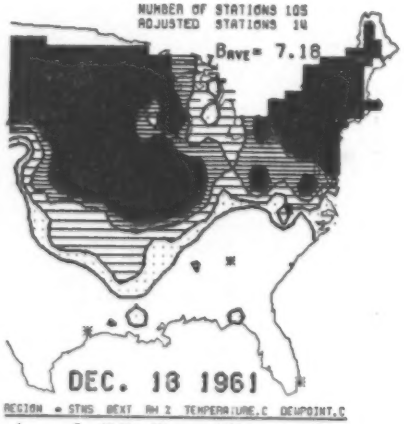


| REGION | # STNS | BEXT | RH % | TEMPERATURE,C | DEWPOINT,C |
|---|---|---|---|---|---|
| 1 | 5 | 13.93 | 88 | -1.00 | -2.55 |
| 2 | 12 | 13.98 | 93 | 3.05 | 2.17 |
| 3 | 20 | 7.57 | 88 | 0.85 | -1.24 |
| 4 | 14 | 12.11 | 89 | -5.07 | -6.62 |
| 5 | 27 | 3.80 | 76 | 18.18 | 13.47 |
| 6 | 11 | 2.77 | 83 | 11.51 | 8.78 |
| 7 | 10 | 2.28 | 85 | 14.19 | 4.23 |

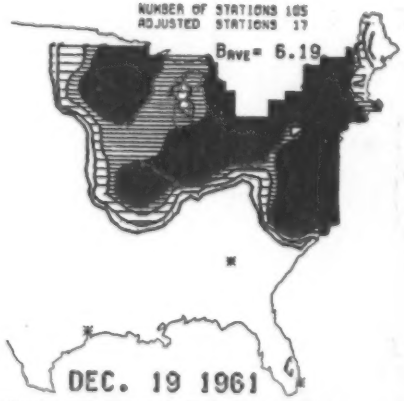


| REGION | # STNS | BEXT | RH % | TEMPERATURE,C | DEWPOINT,C |
|---|---|---|---|---|---|
| 1 | 5 | 8.45 | 85 | -0.22 | -2.44 |
| 2 | 12 | 13.80 | 92 | 3.51 | 2.31 |
| 3 | 20 | 9.97 | 90 | 1.71 | 0.25 |
| 4 | 14 | 4.91 | 73 | -8.97 | -9.97 |
| 5 | 27 | 5.59 | 70 | 16.06 | 10.11 |
| 6 | 11 | 1.59 | 81 | 12.47 | 9.96 |
| 7 | 10 | 1.58 | 48 | 8.28 | -3.08 |

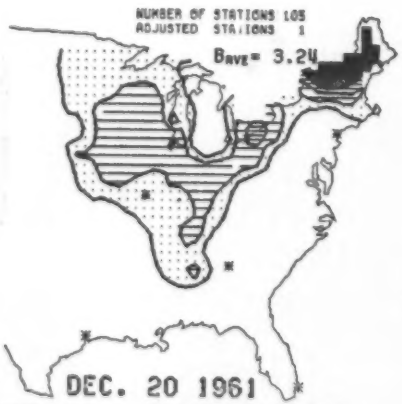


| REGION | # STNS | BEXT | RH % | TEMPERATURE,C | DEWPOINT,C |
|---|---|---|---|---|---|
| 1 | 5 | 8.10 | 88 | -0.11 | -1.88 |
| 2 | 12 | 2.62 | 72 | 3.28 | -1.38 |
| 3 | 20 | 4.52 | 75 | -1.83 | -5.88 |
| 4 | 14 | 2.93 | 76 | -8.93 | -11.16 |
| 5 | 27 | 1.80 | 53 | 11.68 | 2.32 |
| 6 | 11 | 3.50 | 68 | 4.23 | -1.31 |
| 7 | 10 | 1.63 | 51 | 8.38 | -1.48 |



CAPITA

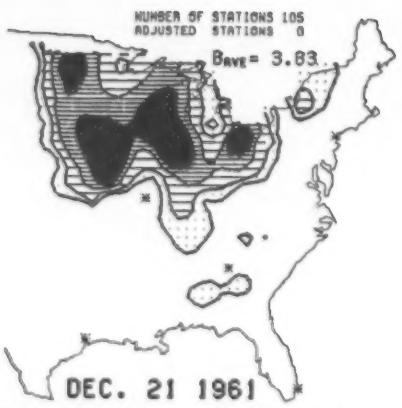


| REGION | # STNS | BEXT | RH % | TEMPERATURE,C | DEWPOINT,C |
|---|---|---|---|---|---|
| 1 | 9 | 2.94 | 77 | -1.11 | -4.77 |
| 2 | 12 | 2.46 | 82 | 0.78 | -5.06 |
| 3 | 20 | 7.12 | 77 | -1.94 | -4.91 |
| 4 | 14 | 4.88 | 72 | -3.82 | -8.88 |
| 5 | 27 | 2.16 | 80 | 3.17 | -0.79 |
| 6 | 11 | 2.88 | 56 | 5.70 | -1.71 |
| 7 | 10 | 1.66 | 63 | 10.69 | 4.30 |

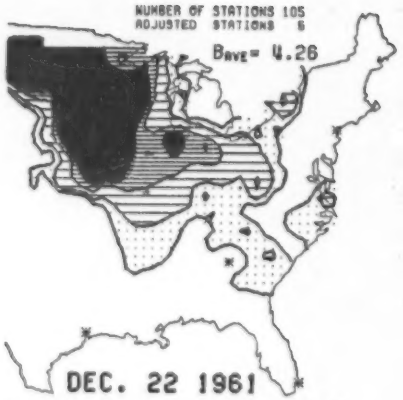


| REGION | # STNS | BEXT | RH % | TEMPERATURE,C | DEWPOINT,C |
|---|---|---|---|---|---|
| 1 | 9 | 1.88 | 88 | -3.88 | -8.44 |
| 2 | 12 | 2.47 | 81 | -1.81 | -7.72 |
| 3 | 20 | 5.34 | 75 | 0.80 | -3.21 |
| 4 | 14 | 6.83 | 75 | -3.80 | -7.00 |
| 5 | 27 | 2.75 | 68 | 12.28 | 1.62 |
| 6 | 11 | 2.85 | 53 | 10.24 | 1.16 |
| 7 | 10 | 1.72 | 49 | 10.81 | 3.02 |

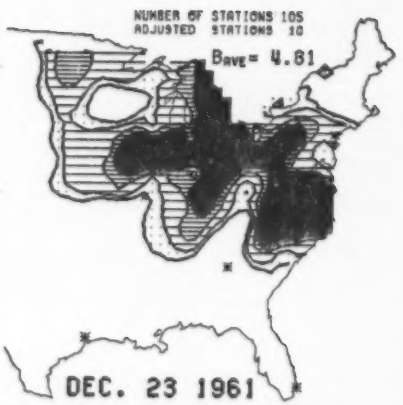


| REGION | # STNS | BEXT | RH % | TEMPERATURE,C | DEWPOINT,C |
|---|---|---|---|---|---|
| 1 | 9 | 1.77 | 82 | -2.88 | -8.88 |
| 2 | 12 | 5.11 | 87 | -1.20 | -6.75 |
| 3 | 20 | 9.22 | 88 | -1.88 | -5.91 |
| 4 | 14 | 9.38 | 72 | -6.28 | -9.88 |
| 5 | 27 | 8.01 | 70 | 12.58 | 6.68 |
| 6 | 11 | 5.87 | 54 | 4.84 | -2.11 |
| 7 | 10 | 1.66 | 34 | 8.85 | -8.38 |

| REGION | # STNS | BEXT | RH % | TEMPERATURE,C | DEWPOINT,C |
|---|---|---|---|---|---|
| 1 | 9 | 12.52 | 87 | -4.88 | -8.77 |
| 2 | 12 | 7.01 | 88 | -2.88 | -6.76 |
| 3 | 20 | 1.08 | 72 | -2.85 | -7.21 |
| 4 | 14 | 8.83 | 79 | -4.81 | -8.08 |
| 5 | 27 | 4.58 | 59 | 5.84 | -2.48 |
| 6 | 11 | 3.36 | 73 | 1.10 | -5.52 |
| 7 | 10 | 1.65 | 41 | 8.88 | -4.71 |

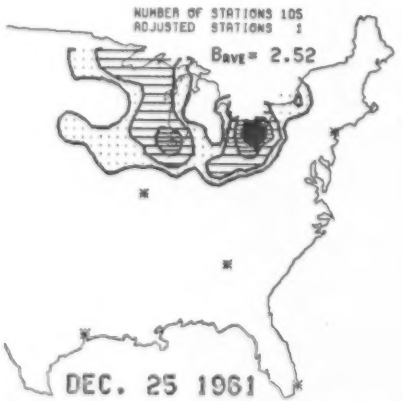


| REGION | # STNS | BEXT | RH % | TEMPERATURE,C | DEWPOINT,C |
|---|---|---|---|---|---|
| 1 | 9 | 1.27 | 88 | -1.65 | -7.10 |
| 2 | 12 | 2.35 | 78 | -1.36 | -5.69 |
| 3 | 20 | 4.56 | 88 | -4.57 | -7.57 |
| 4 | 14 | 2.54 | 74 | -1.58 | -5.90 |
| 5 | 27 | 1.63 | 90 | 5.67 | -4.33 |
| 6 | 11 | 1.68 | 58 | 1.88 | -8.00 |
| 7 | 10 | 1.68 | 48 | 12.49 | -1.21 |

| REGION | # STNS | BEXT | RH % | TEMPERATURE,C | DEWPOINT,C |
|---|---|---|---|---|---|
| 1 | 9 | 1.27 | 81 | -0.44 | -7.10 |
| 2 | 12 | 3.38 | 62 | 1.15 | -6.32 |
| 3 | 20 | 3.55 | 73 | 0.56 | -3.45 |
| 4 | 14 | 1.63 | 68 | -3.49 | -7.88 |
| 5 | 27 | 2.02 | 43 | 10.48 | -1.84 |
| 6 | 11 | 2.10 | 47 | 6.83 | -1.88 |
| 7 | 10 | 1.78 | 58 | 16.78 | 8.88 |

CAPITA

| REGION | # STNS | BEXT | RH % | TEMPERATURE,C | DEWPOINT,C |
|---|---|---|---|---|---|
| 1 | 5 | 3.02 | 66 | 3.21 | -2.66 |
| 2 | 12 | 7.54 | 72 | 3.00 | -1.06 |
| 3 | 20 | 3.39 | 71 | -5.74 | -10.10 |
| 4 | 14 | 3.27 | 63 | -7.60 | -10.30 |
| 5 | 27 | 2.28 | 50 | 14.00 | 3.02 |
| 6 | 11 | 7.94 | 86 | 5.05 | 3.00 |
| 7 | 18 | 1.70 | 46 | 0.20 | -2.10 |

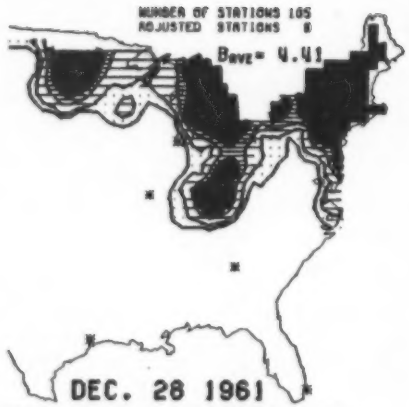


| REGION | # STNS | BEXT | RH % | TEMPERATURE,C | DEWPOINT,C |
|---|---|---|---|---|---|
| 1 | 5 | 10.30 | 88 | 1.44 | 0.77 |
| 2 | 12 | 6.62 | 82 | -1.83 | -4.25 |
| 3 | 20 | 5.25 | 68 | -11.85 | -15.19 |
| 4 | 14 | 8.15 | 82 | -10.78 | -13.23 |
| 5 | 27 | 2.14 | 54 | 0.84 | -2.13 |
| 6 | 11 | 3.56 | 81 | -0.10 | -4.81 |
| 7 | 18 | 1.58 | 86 | 0.09 | -0.80 |

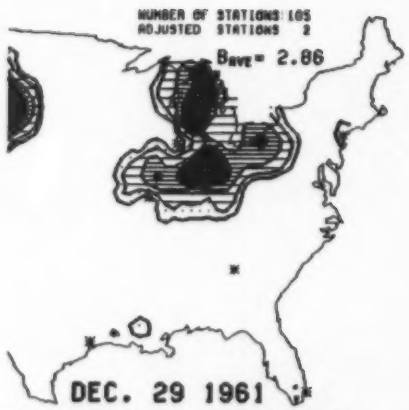


| REGION | # STNS | BEXT | RH % | TEMPERATURE,C | DEWPOINT,C |
|---|---|---|---|---|---|
| 1 | 5 | 1.26 | 88 | -1.82 | -0.77 |
| 2 | 12 | 3.05 | 86 | -6.56 | -13.26 |
| 3 | 20 | 0.41 | 87 | -10.91 | -14.47 |
| 4 | 14 | 2.82 | 86 | -10.66 | -14.90 |
| 5 | 27 | 1.80 | 45 | 2.01 | -0.76 |
| 6 | 11 | 1.87 | 57 | -2.52 | -10.10 |
| 7 | 18 | 1.84 | 36 | 7.84 | -5.66 |

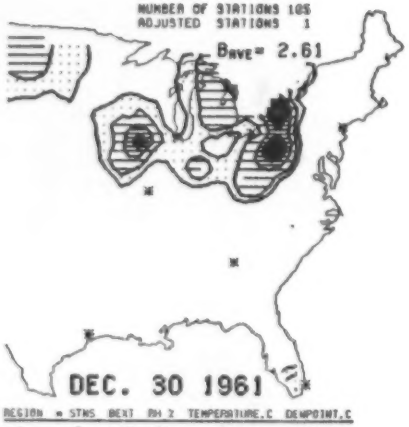


| REGION | # STNS | BEXT | RH % | TEMPERATURE,C | DEWPOINT,C |
|---|---|---|---|---|---|
| 1 | 5 | 1.93 | 82 | -8.33 | -19.88 |
| 2 | 12 | 3.92 | 61 | -5.86 | -12.48 |
| 3 | 20 | 3.75 | 69 | -9.88 | -14.28 |
| 4 | 14 | 2.52 | 78 | -5.83 | -8.28 |
| 5 | 27 | 2.24 | 38 | 4.54 | -8.63 |
| 6 | 11 | 1.51 | 49 | 2.82 | -7.21 |
| 7 | 18 | 1.82 | 49 | 12.67 | 1.77 |

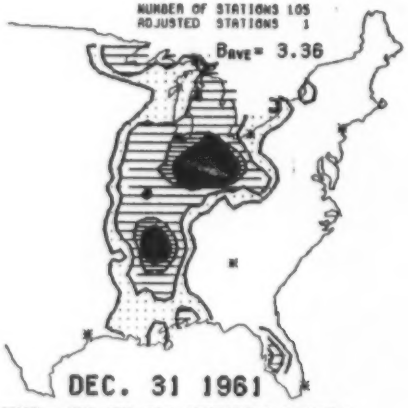


| REGION | # STNS | BEXT | RH % | TEMPERATURE,C | DEWPOINT,C |
|---|---|---|---|---|---|
| 1 | 5 | 1.93 | 52 | -3.10 | -11.68 |
| 2 | 12 | 2.47 | 58 | -1.84 | -9.11 |
| 3 | 20 | 5.96 | 75 | -5.35 | -9.05 |
| 4 | 14 | 2.10 | 76 | -3.13 | -8.86 |
| 5 | 27 | 2.30 | 49 | 8.55 | -2.48 |
| 6 | 11 | 3.52 | 81 | 4.89 | 1.96 |
| 7 | 18 | 1.86 | 96 | 12.25 | 2.91 |



CAPITA

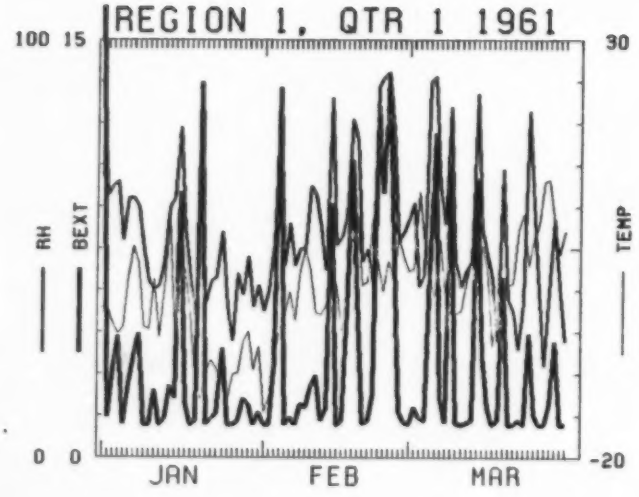
REGION 1, QTR 1 1961
100 15
30
RH
BEXT
TEMP
0 0
-20
JAN
FEB
MAR

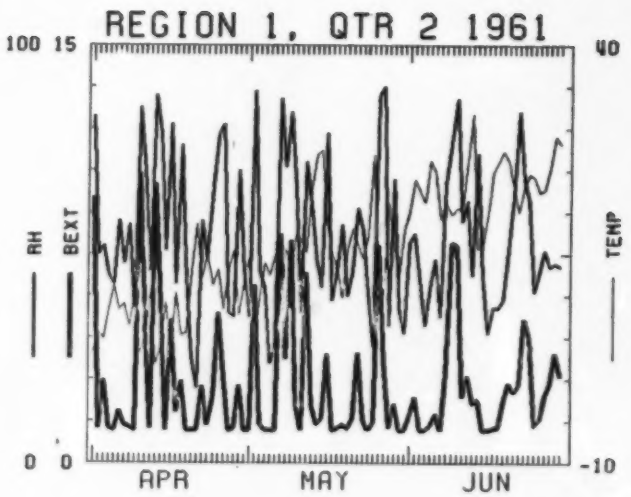
REGION 1, QTR 2 1961
100 15
40
RH
BEXT
TEMP
0 0
-10
APR
MAY
JUN

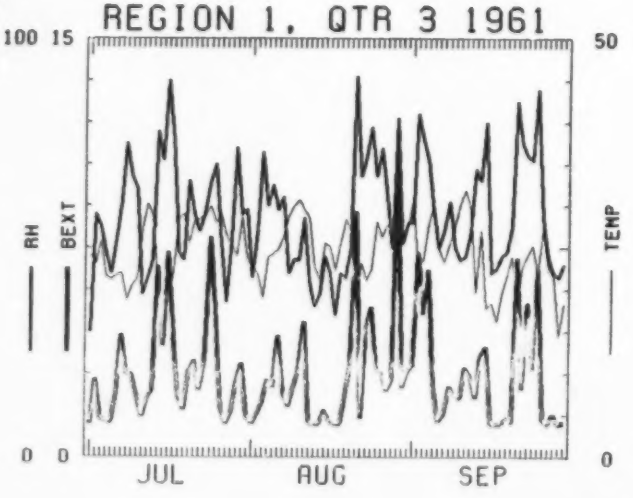
REGION 1, QTR 3 1961
100 15
50
RH
BEXT
TEMP
0 0
0
JUL
AUG
SEP

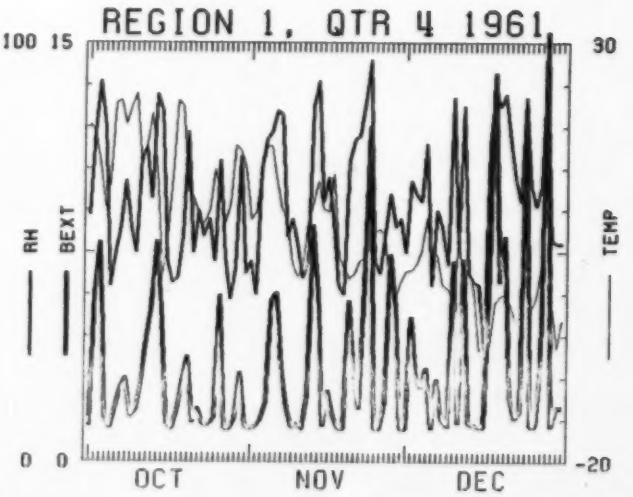
REGION 1, QTR 4 1961
100 15
30
RH
BEXT
TEMP
0 0
-20
OCT
NOV
DEC



CAPITA

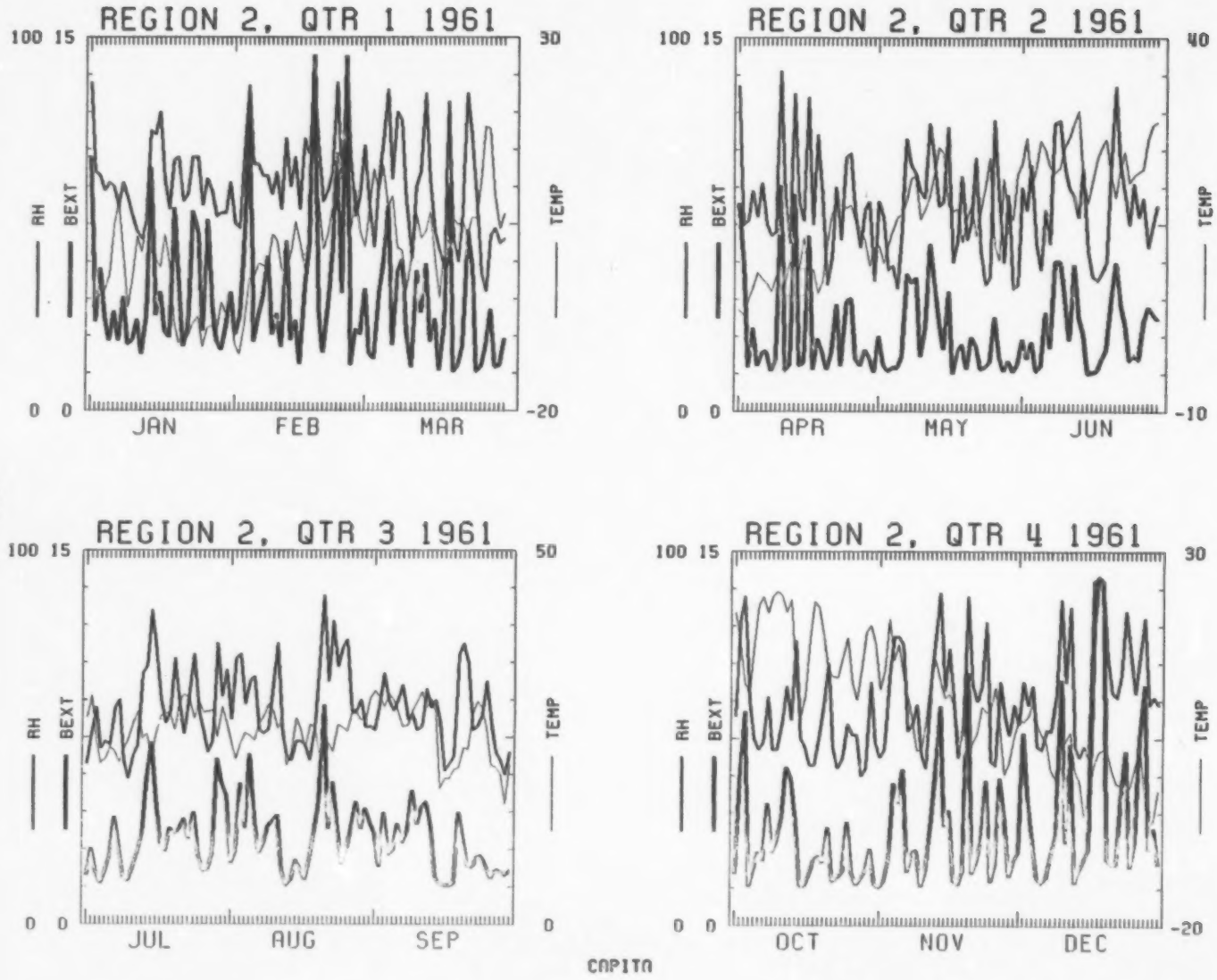
REGION 2, QTR 1 1961
100 15
30
RH
BEXT
TEMP
0 0
-20
JAN
FEB
MAR
REGION 2, QTR 2 1961
100 15
40
RH
BEXT
TEMP
0 0
-10
APR
MAY
JUN
REGION 2, QTR 3 1961
100 15
50
RH
BEXT
TEMP
0 0
0
JUL
AUG
SEP
REGION 2, QTR 4 1961
100 15
30
RH
BEXT
TEMP
0 0
-20
OCT
NOV
DEC



CAPITA

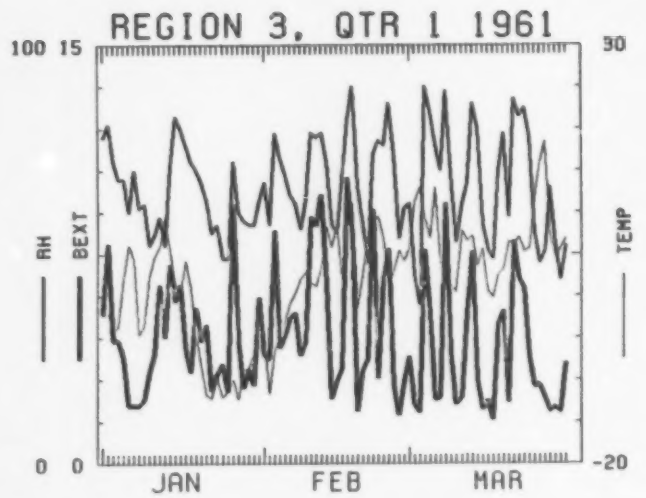
REGION 3, QTR 1 1961
100 15
30
RH
BEXT
TEMP
0 0
-20
JAN
FEB
MAR

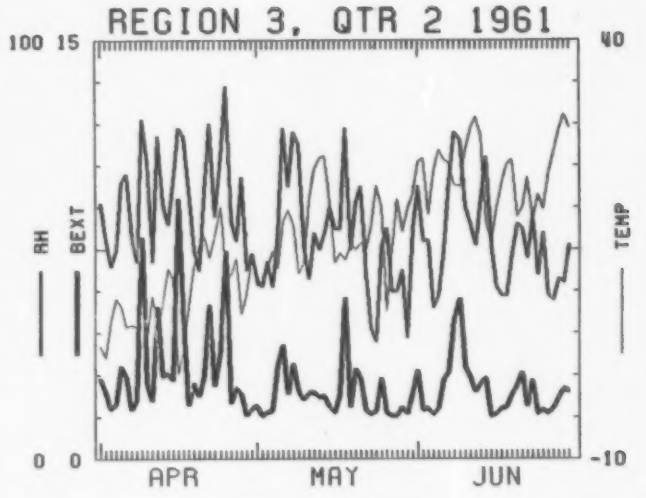
REGION 3, QTR 2 1961
100 15
40
RH
BEXT
TEMP
0 0
-10
APR
MAY
JUN

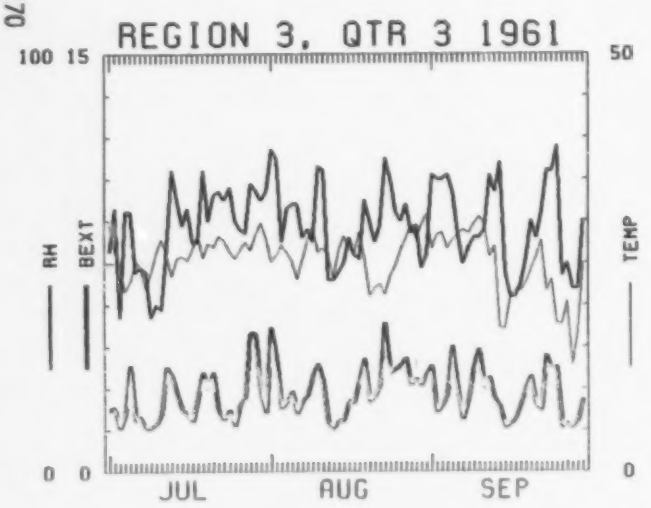
REGION 3, QTR 3 1961
100 15
50
RH
BEXT
TEMP
0 0
0
JUL
AUG
SEP

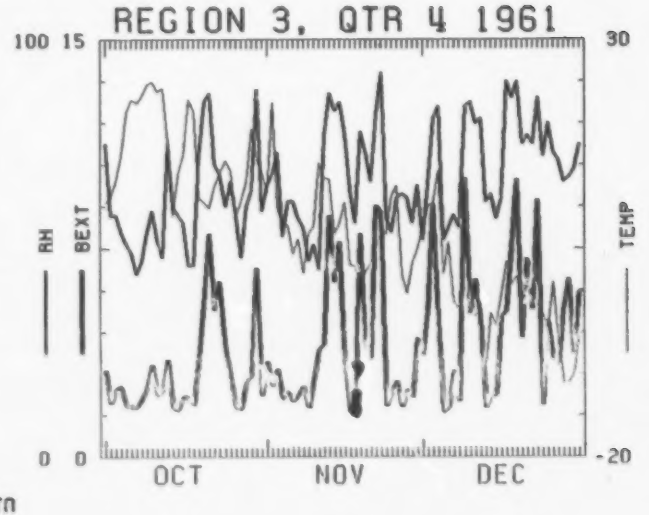
REGION 3, QTR 4 1961
100 15
30
RH
BEXT
TEMP
0 0
-20
OCT
NOV
DEC



CAPITA

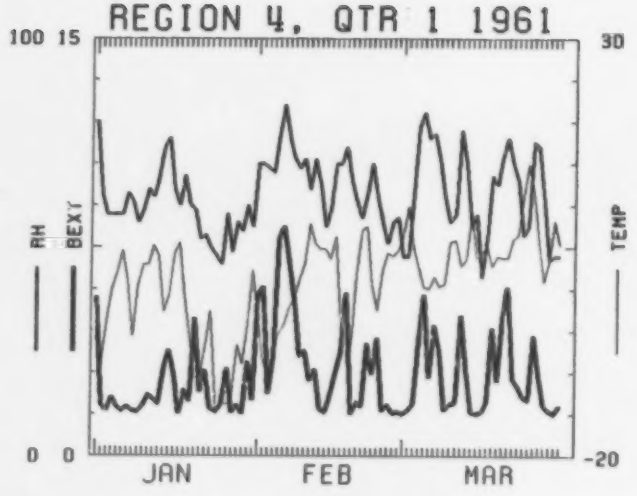
REGION 4, QTR 1 1961
100 15
30
RH
BEXT
TEMP
0 0
-20
JAN
FEB
MAR

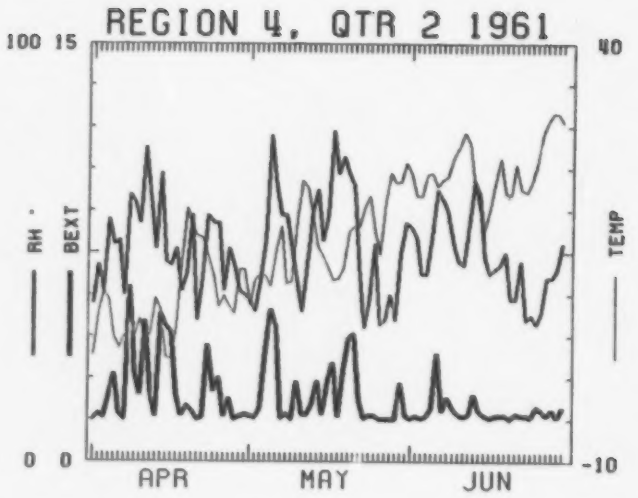
REGION 4, QTR 2 1961
100 15
40
RH
BEXT
TEMP
0 0
-10
APR
MAY
JUN

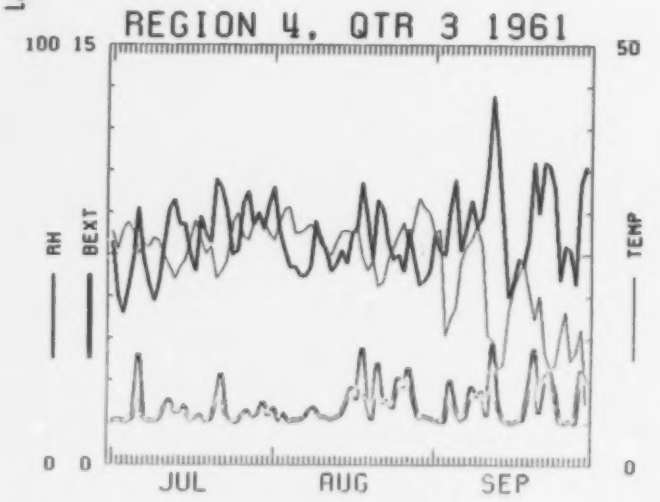
REGION 4, QTR 3 1961
100 15
50
RH
BEXT
TEMP
0 0
0
JUL
AUG
SEP

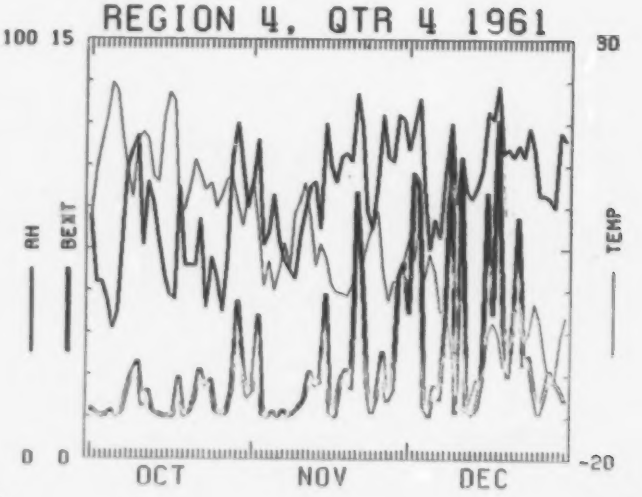
REGION 4, QTR 4 1961
100 15
30
RH
BEXT
TEMP
0 0
-20
OCT
NOV
DEC

CAPITA

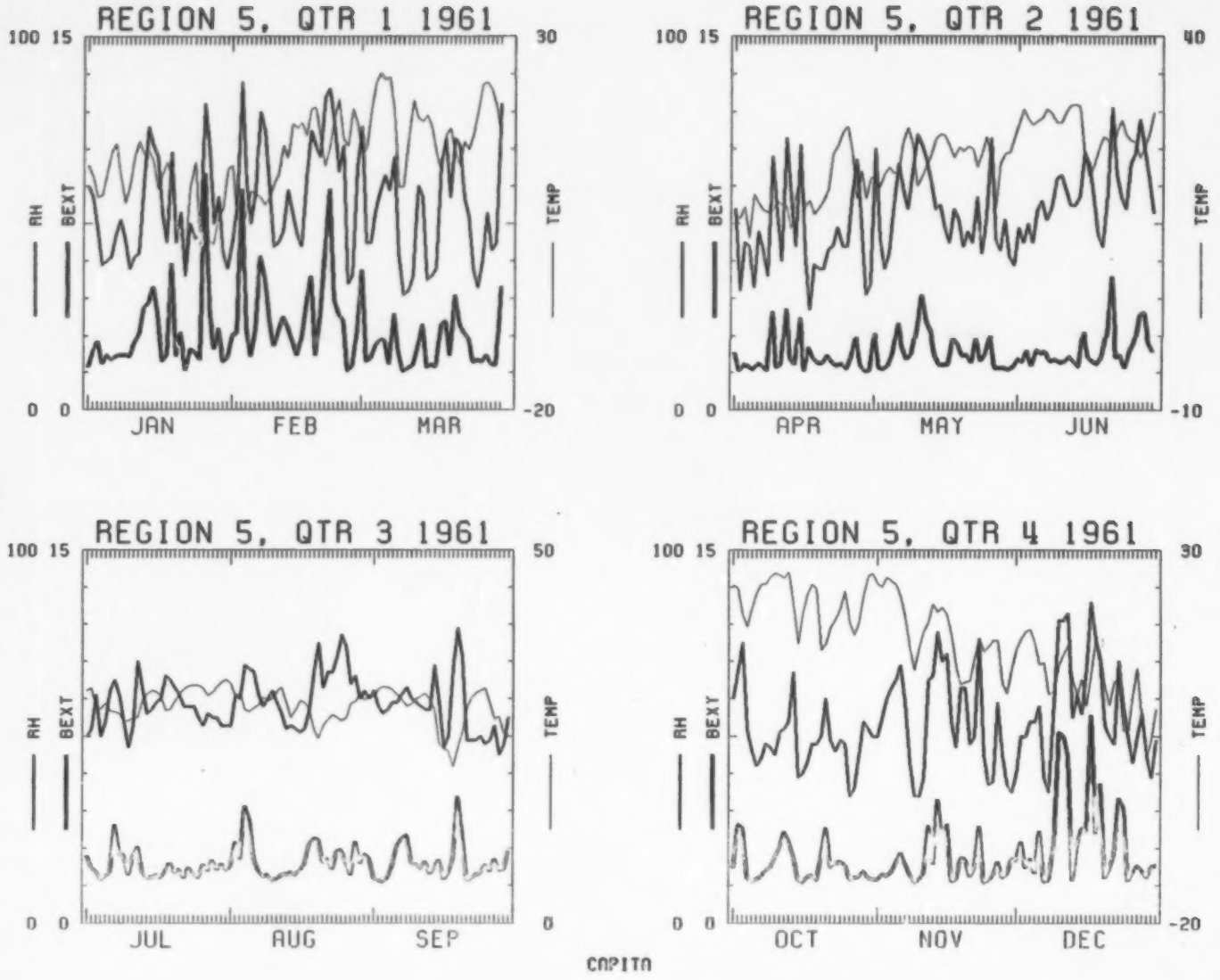
REGION 5, QTR 1 1961
100 15
30
RH
BEXT
TEMP
0 0
-20
JAN
FEB
MAR
REGION 5, QTR 2 1961
100 15
40
RH
BEXT
TEMP
0 0
-10
APR
MAY
JUN
REGION 5, QTR 3 1961
100 15
50
RH
BEXT
TEMP
0 0
0
JUL
AUG
SEP
REGION 5, QTR 4 1961
100 15
30
RH
BEXT
TEMP
0 0
-20
OCT
NOV
DEC

272

CAPITA

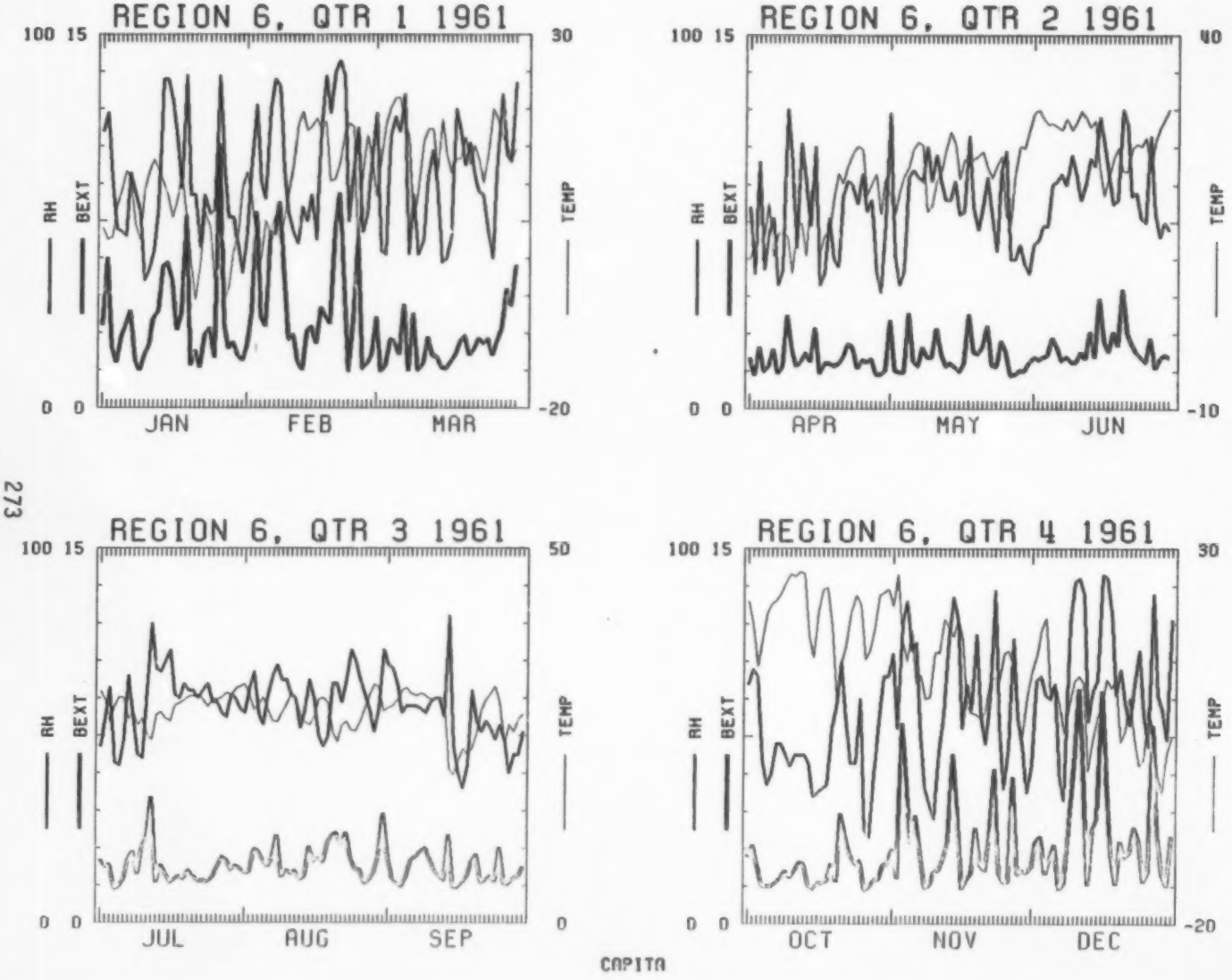
REGION 6, QTR 1 1961
100 15
30
RH
BEXT
TEMP
0 0
-20
JAN
FEB
MAR
REGION 6, QTR 2 1961
100 15
40
RH
BEXT
TEMP
0 0
-10
APR
MAY
JUN
REGION 6, QTR 3 1961
100 15
50
RH
BEXT
TEMP
0 0
0
JUL
AUG
SEP
REGION 6, QTR 4 1961
100 15
30
RH
BEXT
TEMP
0 0
-20
OCT
NOV
DEC



CAPITA

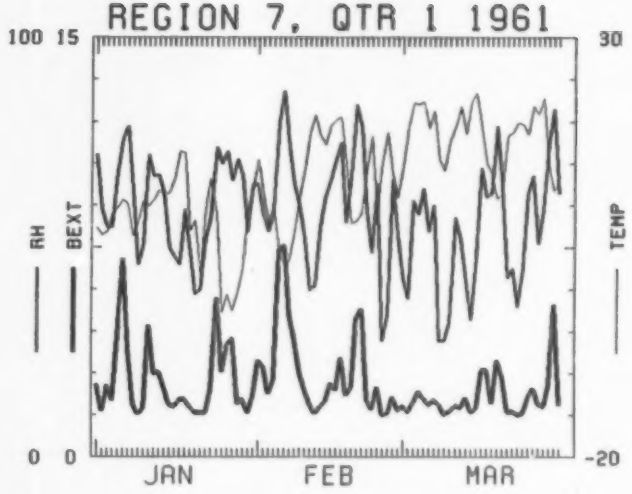
REGION 7, QTR 1 1961
100 15
30
RH
BEXT
TEMP
0 0
-20
JAN
FEB
MAR

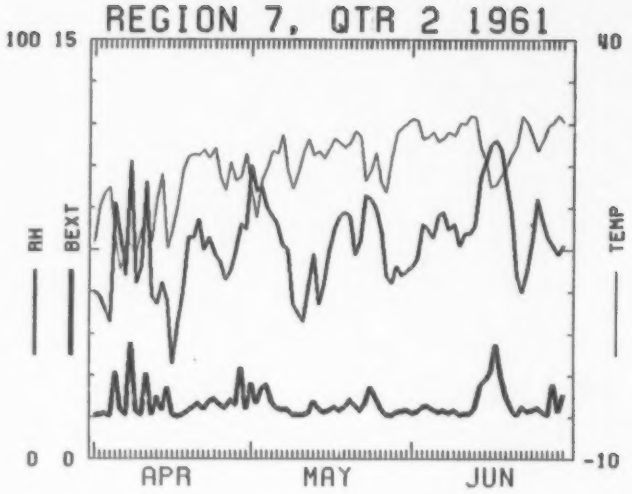
REGION 7, QTR 2 1961
100 15
40
RH
BEXT
TEMP
0 0
-10
APR
MAY
JUN



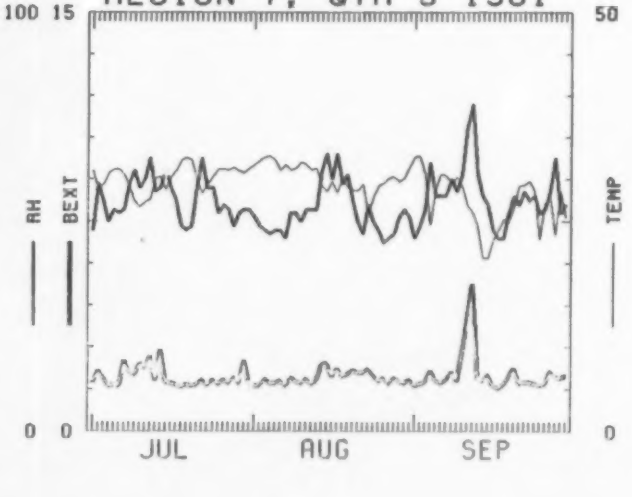
REGION 7, QTR 3 1961
100 15
50
RH
BEXT
TEMP
0 0
0
JUL
AUG
SEP

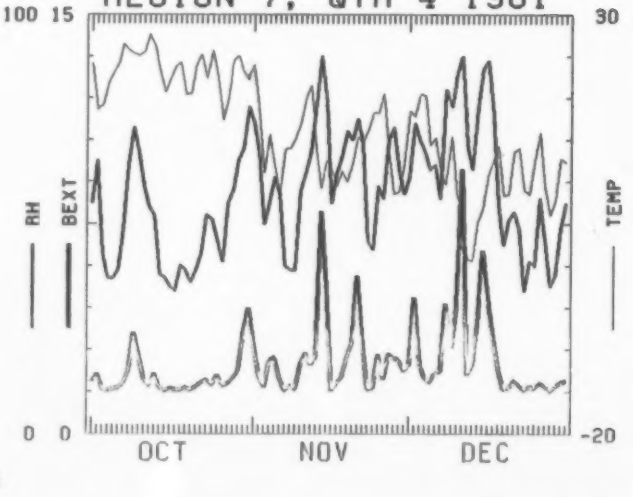
REGION 7, QTR 4 1961
100 15
30
RH
BEXT
TEMP
0 0
-20
OCT
NOV
DEC

CAPITA

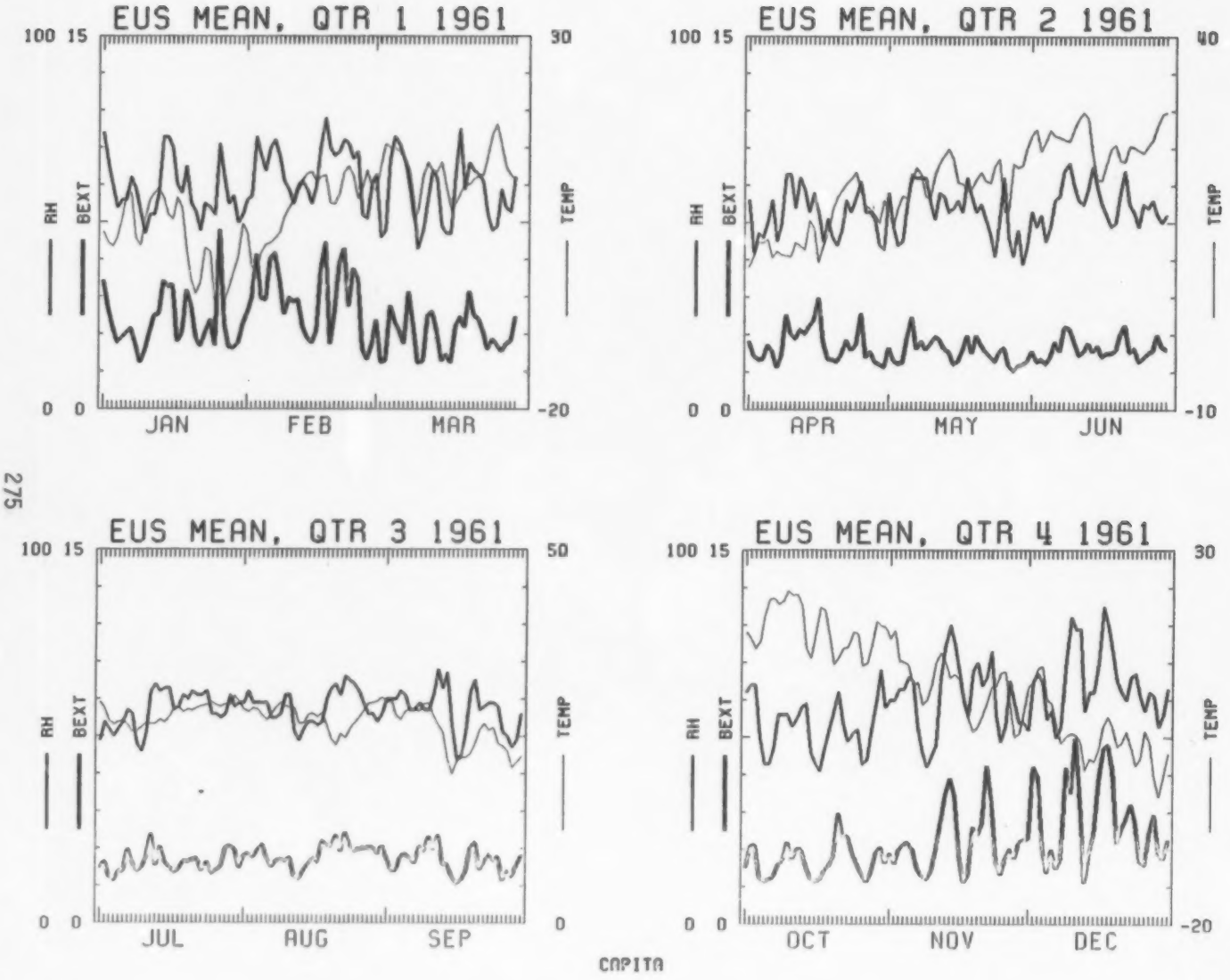
EUS MEAN, QTR 1 1961
100 15
30
RH
BEXT
TEMP
0 0
-20
JAN
FEB
MAR
EUS MEAN, QTR 2 1961
100 15
40
RH
BEXT
TEMP
0 0
-10
APR
MAY
JUN
EUS MEAN, QTR 3 1961
100 15
50
RH
BEXT
TEMP
0 0
0
JUL
AUG
SEP
EUS MEAN, QTR 4 1961
100 15
30
RH
BEXT
TEMP
0 0
-20
OCT
NOV
DEC



CAPITA

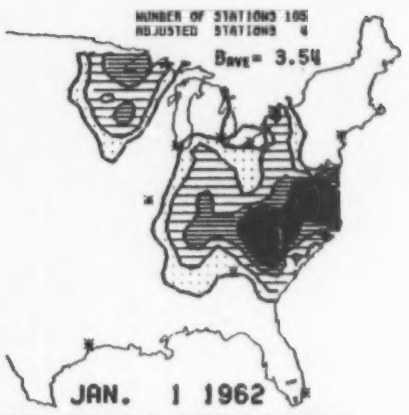


| REGION | # STNS | BEXT | RH % | TEMPERATURE,C | DEWPOINT,C |
|---|---|---|---|---|---|
| 1 | 5 | 1.36 | 50 | -1.65 | -0.33 |
| 2 | 12 | 2.81 | 61 | -1.76 | -0.46 |
| 3 | 20 | 2.97 | 70 | -5.13 | -0.94 |
| 4 | 14 | 2.75 | 75 | -0.31 | -4.40 |
| 5 | 27 | 5.30 | 81 | 7.10 | 4.01 |
| 6 | 11 | 5.30 | 89 | 1.41 | -1.08 |
| 7 | 10 | 1.60 | 81 | 7.10 | -2.04 |

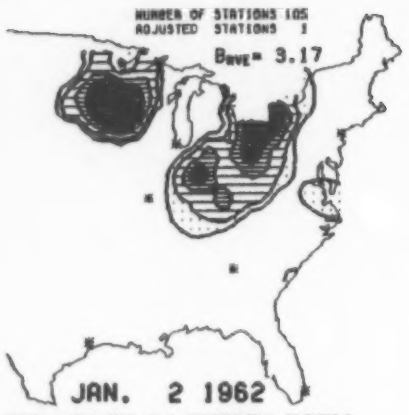


| REGION | # STNS | BEXT | RH % | TEMPERATURE,C | DEWPOINT,C |
|---|---|---|---|---|---|
| 1 | 5 | 1.32 | 61 | -0.32 | -14.77 |
| 2 | 12 | 3.76 | 63 | -2.46 | -0.70 |
| 3 | 20 | 4.50 | 73 | -2.30 | -0.57 |
| 4 | 14 | 3.30 | 70 | 2.14 | -3.20 |
| 5 | 27 | 2.61 | 60 | 6.12 | -2.34 |
| 6 | 11 | 2.89 | 80 | 1.08 | -3.42 |
| 7 | 10 | 1.04 | 80 | 12.77 | -1.04 |

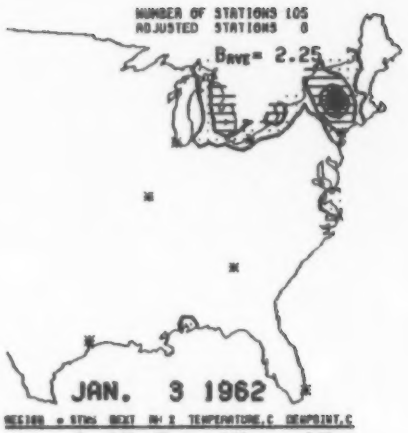


| REGION | # STNS | BEXT | RH % | TEMPERATURE,C | DEWPOINT,C |
|---|---|---|---|---|---|
| 1 | 5 | 2.40 | 66 | -1.00 | -7.00 |
| 2 | 12 | 3.00 | 68 | 0.64 | -4.62 |
| 3 | 20 | 2.52 | 68 | 3.80 | -1.27 |
| 4 | 14 | 1.80 | 82 | 5.31 | -1.80 |
| 5 | 27 | 2.00 | 47 | 9.74 | -1.16 |
| 6 | 11 | 1.70 | 48 | 11.98 | 1.00 |
| 7 | 10 | 1.70 | 48 | 14.00 | 9.06 |

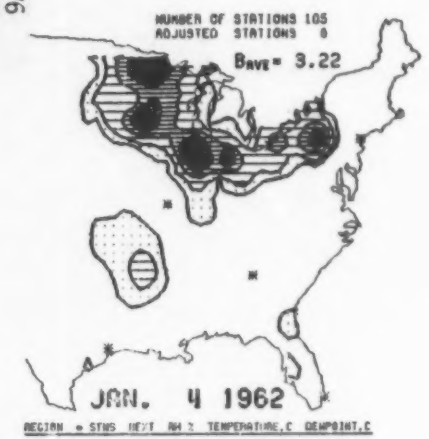


| REGION | # STNS | BEXT | RH % | TEMPERATURE,C | DEWPOINT,C |
|---|---|---|---|---|---|
| 1 | 5 | 1.30 | 40 | -7.44 | -0.60 |
| 2 | 12 | 3.59 | 66 | -0.00 | -4.70 |
| 3 | 20 | 5.52 | 75 | 2.80 | -1.25 |
| 4 | 14 | 3.43 | 79 | 1.34 | -0.76 |
| 5 | 27 | 2.00 | 45 | 15.42 | 9.14 |
| 6 | 11 | 2.25 | 57 | 13.07 | 4.04 |
| 7 | 10 | 2.40 | 83 | 10.52 | 0.71 |

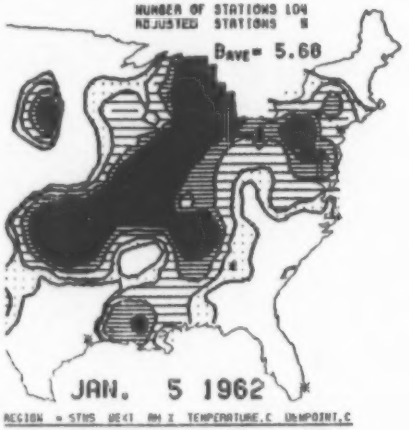


| REGION | # STNS | BEXT | RH % | TEMPERATURE,C | DEWPOINT,C |
|---|---|---|---|---|---|
| 1 | 5 | 1.70 | 56 | -0.40 | -10.27 |
| 2 | 12 | 5.37 | 76 | 0.46 | -3.56 |
| 3 | 20 | 9.23 | 87 | 4.07 | 2.13 |
| 4 | 14 | 4.27 | 67 | -0.52 | -10.63 |
| 5 | 27 | 3.34 | 63 | 15.42 | 8.20 |
| 6 | 10 | 5.69 | 84 | 11.60 | 8.60 |
| 7 | 10 | 3.04 | 65 | 7.00 | 0.27 |

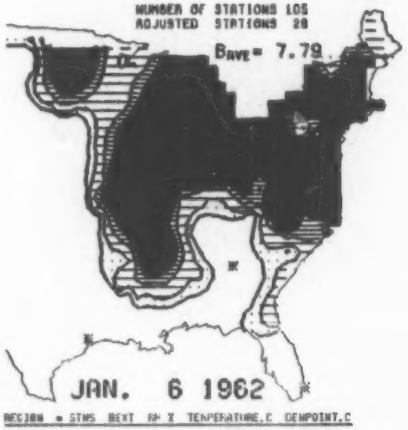


| REGION | # STNS | BEXT | RH % | TEMPERATURE,C | DEWPOINT,C |
|---|---|---|---|---|---|
| 1 | 5 | 10.90 | 68 | -2.44 | -3.99 |
| 2 | 12 | 12.63 | 61 | 3.00 | 1.52 |
| 3 | 20 | 13.30 | 54 | 0.63 | -0.13 |
| 4 | 14 | 4.65 | 75 | -5.70 | -0.67 |
| 5 | 27 | 8.20 | 87 | 16.06 | 14.60 |
| 6 | 11 | 9.60 | 83 | 7.47 | 4.84 |
| 7 | 10 | 1.71 | 44 | 4.02 | -7.25 |

CAPITA

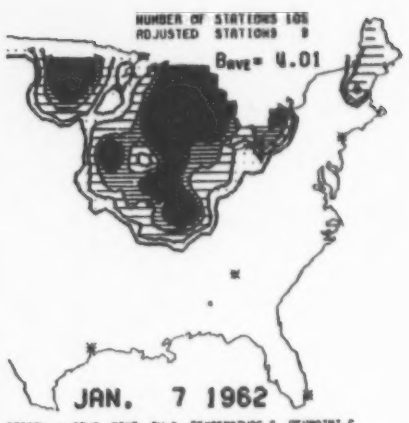


| REGION | # STNS | DEXT | RH % | TEMPERATURE,C | DEWPOINT,C |
|---|---|---|---|---|---|
| 1 | 6 | 0.40 | 78 | 0.00 | 0.22 |
| 2 | 12 | 2.41 | 68 | 5.55 | -1.61 |
| 3 | 20 | 0.19 | 78 | -4.60 | -7.96 |
| 4 | 14 | 0.00 | 75 | -4.40 | -9.25 |
| 5 | 27 | 1.70 | 60 | 10.26 | 2.67 |
| 6 | 11 | 2.10 | 61 | 3.20 | -3.03 |
| 7 | 10 | 1.00 | 48 | 10.70 | -2.60 |

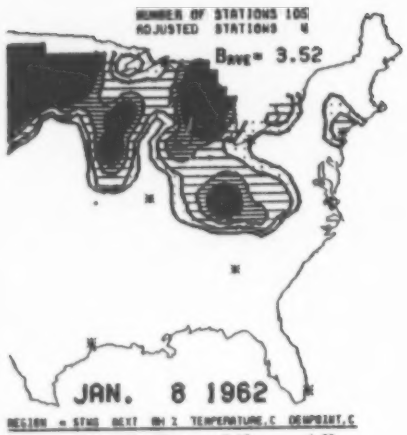


| REGION | # STNS | DEXT | RH % | TEMPERATURE,C | DEWPOINT,C |
|---|---|---|---|---|---|
| 1 | 6 | 1.00 | 80 | 5.10 | -1.30 |
| 2 | 12 | 0.00 | 67 | 3.60 | -2.06 |
| 3 | 20 | 4.91 | 75 | -7.89 | -11.06 |
| 4 | 14 | 0.00 | 84 | -12.17 | -16.44 |
| 5 | 27 | 2.15 | 67 | 10.63 | 3.26 |
| 6 | 11 | 4.21 | 62 | 2.17 | -4.50 |
| 7 | 10 | 1.60 | 44 | 12.14 | -0.40 |

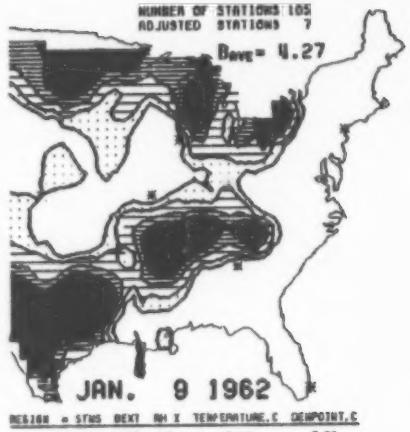


| REGION | # STNS | DEXT | RH % | TEMPERATURE,C | DEWPOINT,C |
|---|---|---|---|---|---|
| 1 | 6 | 1.20 | 68 | -0.11 | -0.00 |
| 2 | 12 | 2.06 | 58 | -4.53 | -10.51 |
| 3 | 20 | 0.56 | 58 | -14.80 | -17.77 |
| 4 | 14 | 0.01 | 65 | -15.18 | -160.00 |
| 5 | 27 | 1.76 | 47 | 0.10 | -2.01 |
| 6 | 11 | 7.40 | 64 | -2.32 | -0.23 |
| 7 | 10 | 0.00 | 64 | -2.77 | -0.07 |

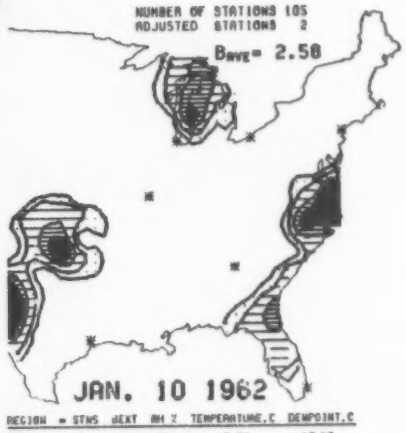


| REGION | # STNS | DEXT | RH % | TEMPERATURE,C | DEWPOINT,C |
|---|---|---|---|---|---|
| 1 | 6 | 1.40 | 41 | -7.32 | -17.40 |
| 2 | 12 | 1.00 | 42 | -8.70 | -17.02 |
| 3 | 20 | 2.85 | 58 | -15.09 | -13.52 |
| 4 | 14 | 1.84 | 58 | -15.82 | -100.00 |
| 5 | 27 | 3.70 | 71 | 1.44 | -0.57 |
| 6 | 11 | 1.00 | 53 | -12.42 | -15.27 |
| 7 | 10 | 9.00 | 54 | -0.05 | -14.36 |

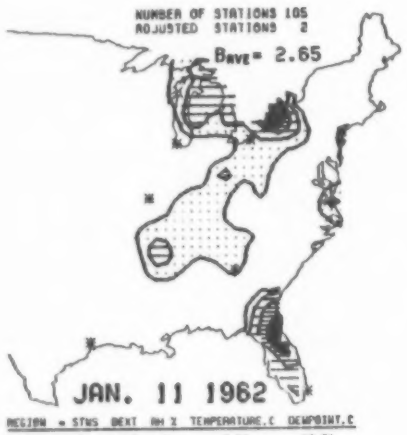


| REGION | # STNS | DEXT | RH % | TEMPERATURE,C | DEWPOINT,C |
|---|---|---|---|---|---|
| 1 | 6 | 1.20 | 40 | -8.90 | -18.80 |
| 2 | 12 | 0.75 | 51 | -6.10 | -14.20 |
| 3 | 20 | 2.93 | 61 | -14.07 | -16.52 |
| 4 | 14 | 1.73 | 54 | -7.89 | -11.20 |
| 5 | 27 | 0.70 | 50 | -0.67 | -6.80 |
| 6 | 11 | 2.52 | 55 | -10.80 | -15.82 |
| 7 | 10 | 1.76 | 62 | -7.30 | -15.03 |

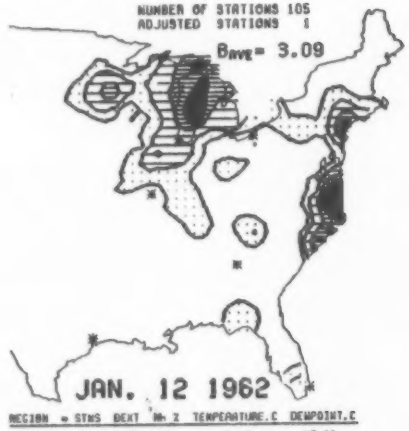


| REGION | # STNS | DEXT | RH % | TEMPERATURE,C | DEWPOINT,C |
|---|---|---|---|---|---|
| 1 | 6 | 1.00 | 43 | -4.10 | -18.10 |
| 2 | 12 | 4.01 | 45 | -5.00 | -16.00 |
| 3 | 20 | 4.29 | 60 | -7.62 | -12.71 |
| 4 | 14 | 2.14 | 47 | -2.94 | -7.01 |
| 5 | 27 | 3.22 | 50 | 0.41 | -7.23 |
| 6 | 11 | 2.02 | 51 | -5.56 | -16.00 |
| 7 | 10 | 1.01 | 47 | 0.20 | -10.03 |



CAPITA

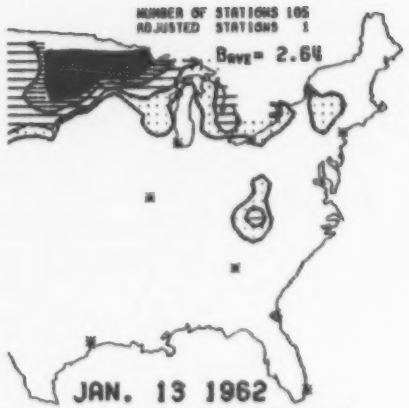


| REGION | # STNS | BEXT | RH % | TEMPERATURE,C | DEWPOINT,C |
|---|---|---|---|---|---|
| 1 | 5 | 2.20 | 48 | -9.10 | -12.77 |
| 2 | 12 | 3.01 | 48 | -1.20 | -10.02 |
| 3 | 20 | 2.00 | 64 | -1.99 | -7.08 |
| 4 | 14 | 6.29 | 66 | -8.21 | -7.37 |
| 5 | 27 | 1.08 | 63 | 5.62 | -7.07 |
| 6 | 11 | 2.32 | 45 | 1.20 | -10.09 |
| 7 | 10 | 1.76 | 59 | 0.01 | -8.16 |

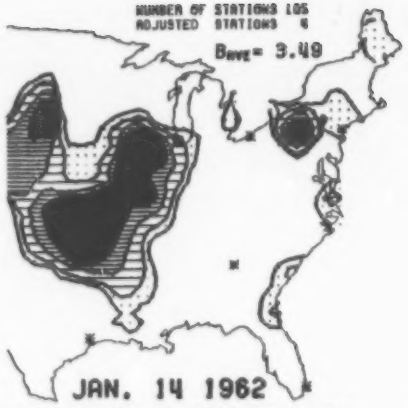


| REGION | # STNS | BEXT | RH % | TEMPERATURE,C | DEWPOINT,C |
|---|---|---|---|---|---|
| 1 | 5 | 2.50 | 53 | 0.00 | -7.00 |
| 2 | 12 | 3.73 | 47 | 4.71 | -6.03 |
| 3 | 20 | 4.00 | 65 | 2.10 | -4.32 |
| 4 | 14 | 6.35 | 73 | -0.41 | -10.46 |
| 5 | 27 | 2.32 | 52 | 10.50 | 0.47 |
| 6 | 11 | 2.02 | 52 | 0.07 | -1.20 |
| 7 | 10 | 3.30 | 77 | 11.42 | 7.52 |

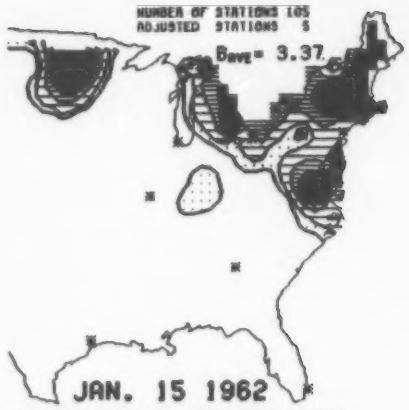


| REGION | # STNS | BEXT | RH % | TEMPERATURE,C | DEWPOINT,C |
|---|---|---|---|---|---|
| 1 | 5 | 0.00 | 00 | 0.46 | 0.00 |
| 2 | 12 | 0.75 | 00 | 0.20 | 0.20 |
| 3 | 20 | 5.03 | 00 | -2.30 | -5.25 |
| 4 | 14 | 2.00 | 62 | -6.02 | -11.00 |
| 5 | 27 | 0.00 | 77 | 15.75 | 11.61 |
| 6 | 11 | 1.00 | 72 | 0.65 | 1.51 |
| 7 | 10 | 1.00 | 00 | 4.79 | -4.00 |

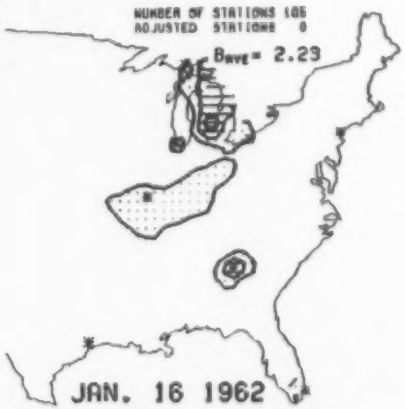


| REGION | # STNS | BEXT | RH % | TEMPERATURE,C | DEWPOINT,C |
|---|---|---|---|---|---|
| 1 | 5 | 1.10 | 30 | 0.33 | -12.00 |
| 2 | 12 | 1.72 | 51 | 0.13 | -6.03 |
| 3 | 20 | 2.52 | 61 | -0.00 | -10.63 |
| 4 | 14 | 1.02 | 55 | -0.40 | -14.52 |
| 5 | 27 | 2.07 | 51 | 10.71 | 0.00 |
| 6 | 11 | 2.20 | 55 | 4.74 | -3.40 |
| 7 | 10 | 1.00 | 66 | 7.53 | -0.00 |

| REGION | # STNS | BEXT | RH % | TEMPERATURE,C | DEWPOINT,C |
|---|---|---|---|---|---|
| 1 | 5 | 1.40 | 41 | -1.33 | -12.00 |
| 2 | 12 | 1.72 | 43 | -2.26 | -19.46 |
| 3 | 20 | 2.53 | 57 | -11.29 | -15.06 |
| 4 | 14 | 3.06 | 00 | -12.00 | -11.11 |
| 5 | 27 | 2.10 | 42 | 10.53 | -2.11 |
| 6 | 11 | 1.00 | 44 | 4.39 | -7.20 |
| 7 | 10 | 2.31 | 56 | 0.00 | -1.00 |

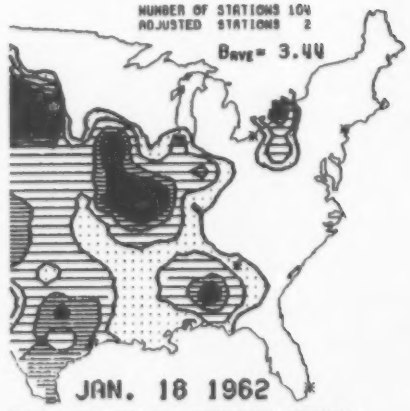


| REGION | # STNS | BEXT | RH % | TEMPERATURE,C | DEWPOINT,C |
|---|---|---|---|---|---|
| 1 | 5 | 1.22 | 30 | -7.00 | -15.55 |
| 2 | 12 | 2.00 | 46 | -6.15 | -16.40 |
| 3 | 20 | 2.00 | 50 | -10.30 | -14.65 |
| 4 | 14 | 0.36 | 00 | -15.31 | -19.00 |
| 5 | 26 | 2.27 | 60 | 0.01 | -1.15 |
| 6 | 11 | 3.00 | 55 | 3.65 | -4.00 |
| 7 | 10 | 4.00 | 00 | 0.30 | 2.00 |



CAPITA

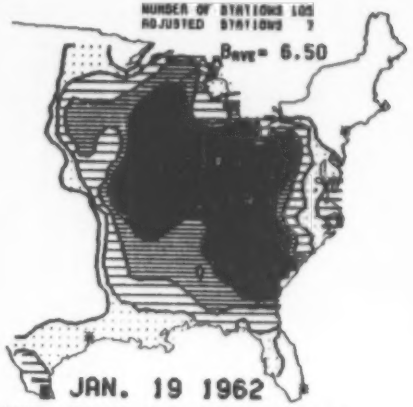


| REGION | # STNS | BEXT | RH % | TEMPERATURE,C | DEWPOINT,C |
|---|---|---|---|---|---|
| 1 | 5 | 1.36 | 41 | -0.21 | -18.55 |
| 2 | 12 | 3.41 | 48 | -4.07 | -13.00 |
| 3 | 20 | 5.55 | 73 | -5.52 | -11.60 |
| 4 | 14 | 4.59 | 83 | -16.62 | -11.60 |
| 5 | 27 | 6.02 | 76 | 7.05 | 2.77 |
| 6 | 11 | 8.07 | 88 | 5.07 | 1.20 |
| 7 | 18 | 9.10 | 76 | 0.65 | -9.47 |

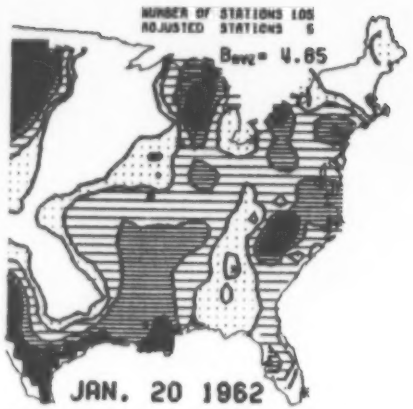


| REGION | # STNS | BEXT | RH % | TEMPERATURE,C | DEWPOINT,C |
|---|---|---|---|---|---|
| 1 | 5 | 2.38 | 86 | -5.69 | -10.88 |
| 2 | 12 | 6.15 | 76 | -9.28 | -8.93 |
| 3 | 20 | 4.55 | 88 | -9.14 | -11.73 |
| 4 | 14 | 4.54 | 88 | -16.10 | -15.86 |
| 5 | 27 | 6.06 | 77 | 8.84 | 6.08 |
| 6 | 11 | 6.88 | 79 | 5.20 | -0.05 |
| 7 | 18 | 8.32 | 78 | -0.72 | -6.85 |

| REGION | # STNS | BEXT | RH % | TEMPERATURE,C | DEWPOINT,C |
|---|---|---|---|---|---|
| 1 | 5 | 1.58 | 88 | -3.88 | -13.30 |
| 2 | 12 | 3.48 | 64 | -0.81 | -6.62 |
| 3 | 20 | 13.50 | 88 | -1.15 | -2.79 |
| 4 | 14 | 9.72 | 84 | -15.27 | -0.88 |
| 5 | 27 | 7.67 | 78 | 8.72 | 6.16 |
| 6 | 11 | 8.20 | 84 | 6.52 | 3.58 |
| 7 | 18 | 11.17 | 84 | 0.90 | 0.24 |

| REGION | # STNS | BEXT | RH % | TEMPERATURE,C | DEWPOINT,C |
|---|---|---|---|---|---|
| 1 | 5 | 9.91 | 88 | 3.33 | 1.59 |
| 2 | 12 | 0.88 | 88 | 4.48 | 1.88 |
| 3 | 20 | 6.16 | 77 | -5.77 | -8.21 |
| 4 | 14 | 1.68 | 58 | -19.52 | -14.62 |
| 5 | 27 | 5.68 | 75 | 17.01 | 12.36 |
| 6 | 11 | 7.16 | 92 | 12.86 | 10.85 |
| 7 | 18 | 6.28 | 78 | 9.71 | 0.89 |

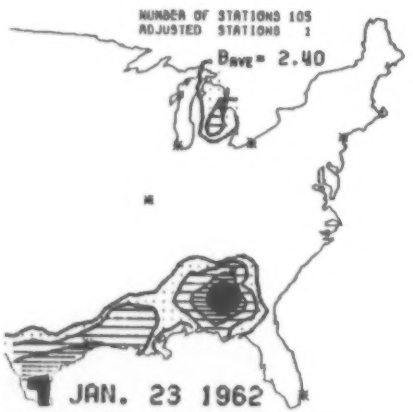


| REGION | # STNS | BEXT | RH % | TEMPERATURE,C | DEWPOINT,C |
|---|---|---|---|---|---|
| 1 | 5 | 1.24 | 48 | -1.00 | -11.58 |
| 2 | 12 | 1.62 | 47 | -0.04 | -10.50 |
| 3 | 20 | 2.25 | 84 | -7.07 | -12.09 |
| 4 | 14 | 1.05 | 58 | -8.70 | -13.78 |
| 5 | 27 | 2.62 | 81 | 16.80 | 7.98 |
| 6 | 11 | 2.82 | 73 | 8.21 | 2.07 |
| 7 | 18 | 9.41 | 68 | 1.70 | -4.02 |

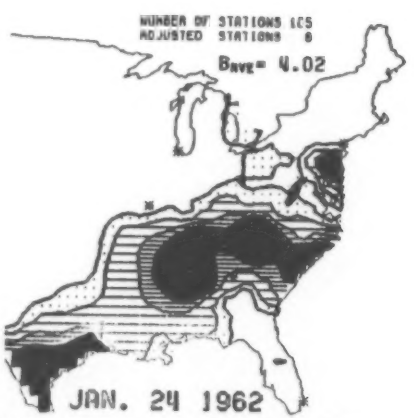


| REGION | # STNS | BEXT | RH % | TEMPERATURE,C | DEWPOINT,C |
|---|---|---|---|---|---|
| 1 | 5 | 1.29 | 48 | -1.77 | -11.44 |
| 2 | 12 | 3.01 | 85 | 3.32 | -7.68 |
| 3 | 20 | 2.45 | 82 | 0.38 | -8.08 |
| 4 | 14 | 1.66 | 60 | 0.31 | -8.88 |
| 5 | 27 | 5.05 | 76 | 13.80 | 9.37 |
| 6 | 11 | 8.92 | 93 | 9.28 | 8.22 |
| 7 | 18 | 8.46 | 78 | 9.51 | 4.88 |

CAPITA

| REGION | STNS | BEXT | RH % | TEMPERATURE,C | DEWPOINT,C |
|---|---|---|---|---|---|
| 1 | 5 | 1.98 | 62 | 5.66 | -3.06 |
| 2 | 12 | 2.64 | 55 | 5.68 | -2.95 |
| 3 | 20 | 3.65 | 70 | 2.24 | -2.74 |
| 4 | 14 | 3.54 | 71 | 0.23 | -4.98 |
| 5 | 27 | 2.15 | 66 | 10.67 | 11.00 |
| 6 | 10 | 7.81 | 85 | 13.55 | 11.77 |
| 7 | 18 | 8.79 | 87 | 12.32 | 10.24 |

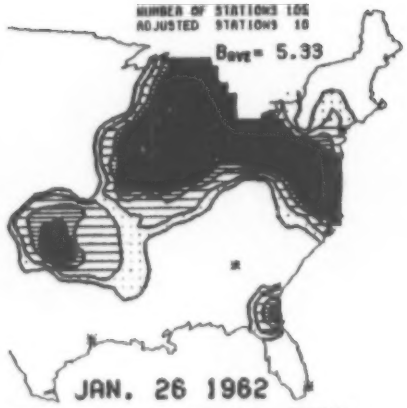


| REGION | STNS | BEXT | RH % | TEMPERATURE,C | DEWPOINT,C |
|---|---|---|---|---|---|
| 1 | 5 | 1.20 | 61 | 0.10 | -0.52 |
| 2 | 12 | 6.70 | 74 | 3.70 | -0.79 |
| 3 | 20 | 12.79 | 95 | 5.33 | 4.60 |
| 4 | 14 | 1.99 | 88 | 0.00 | -2.02 |
| 5 | 27 | 4.59 | 71 | 10.17 | 13.47 |
| 6 | 11 | 1.96 | 77 | 15.06 | 15.70 |
| 7 | 18 | 2.65 | 68 | 14.61 | 7.44 |

| REGION | STNS | BEXT | RH % | TEMPERATURE,C | DEWPOINT,C |
|---|---|---|---|---|---|
| 1 | 5 | 1.18 | 41 | -2.44 | -10.40 |
| 2 | 12 | 1.68 | 47 | 0.64 | -0.71 |
| 3 | 20 | 1.74 | 55 | -3.90 | -10.90 |
| 4 | 14 | 4.11 | 61 | -5.42 | -8.30 |
| 5 | 27 | 3.20 | 67 | 17.42 | 10.88 |
| 6 | 11 | 3.19 | 78 | 10.75 | 7.08 |
| 7 | 18 | 1.68 | 58 | 11.38 | 1.87 |

| REGION | STNS | BEXT | RH % | TEMPERATURE,C | DEWPOINT,C |
|---|---|---|---|---|---|
| 1 | 5 | 1.18 | 34 | -0.44 | -17.77 |
| 2 | 12 | 2.73 | 52 | -5.56 | -13.53 |
| 3 | 20 | 2.87 | 67 | -4.80 | -10.18 |
| 4 | 14 | 2.05 | 68 | -4.80 | -6.31 |
| 5 | 27 | 6.22 | 77 | 6.80 | 2.71 |
| 6 | 11 | 2.28 | 61 | 8.80 | -1.18 |
| 7 | 15 | 1.83 | 57 | 12.25 | -2.14 |

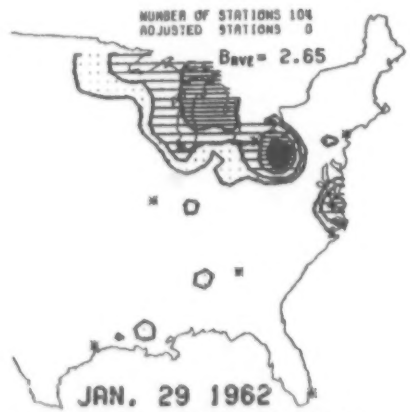


| REGION | STNS | BEXT | RH % | TEMPERATURE,C | DEWPOINT,C |
|---|---|---|---|---|---|
| 1 | 5 | 1.27 | 31 | -11.90 | -100.00 |
| 2 | 12 | 2.87 | 53 | -5.73 | -12.44 |
| 3 | 20 | 4.25 | 75 | -0.83 | -4.49 |
| 4 | 14 | 2.08 | 63 | 4.04 | -2.03 |
| 5 | 27 | 2.06 | 53 | 8.61 | -0.53 |
| 6 | 11 | 1.98 | 47 | 10.50 | -0.80 |
| 7 | 15 | 1.78 | 33 | 10.41 | -0.24 |

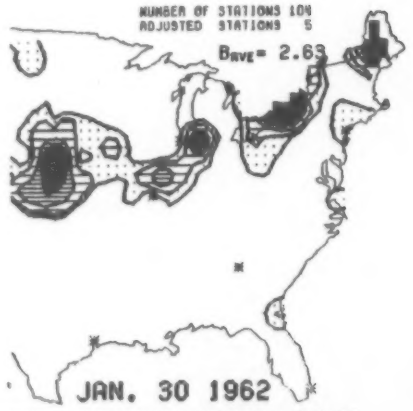


| REGION | STNS | BEXT | RH % | TEMPERATURE,C | DEWPOINT,C |
|---|---|---|---|---|---|
| 1 | 5 | 4.87 | 74 | -0.55 | -4.64 |
| 2 | 12 | 5.05 | 68 | -1.11 | -6.33 |
| 3 | 20 | 3.37 | 61 | -0.71 | -12.65 |
| 4 | 14 | 3.10 | 64 | -4.95 | -8.00 |
| 5 | 27 | 1.94 | 45 | 16.32 | 3.00 |
| 6 | 11 | 1.53 | 49 | 19.43 | 2.57 |
| 7 | 15 | 1.78 | 34 | 17.32 | 0.87 |

CAPITA

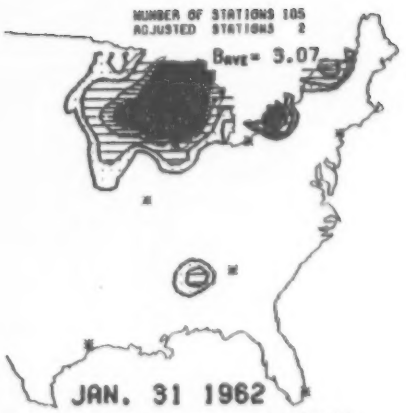


| REGION | # STNS | BEXT | RH % | TEMPERATURE,C | DEWPOINT,C |
|---|---|---|---|---|---|
| 1 | 5 | 2.70 | 43 | -0.82 | -100.00 |
| 2 | 12 | 2.70 | 45 | -0.80 | -17.07 |
| 3 | 20 | 4.23 | 84 | -0.85 | -14.74 |
| 4 | 14 | 2.89 | 80 | -0.86 | -4.00 |
| 5 | 27 | 1.65 | 87 | 7.69 | -4.82 |
| 6 | 11 | 2.01 | 49 | 4.69 | -5.50 |
| 7 | 18 | 1.70 | 87 | 17.69 | 1.00 |

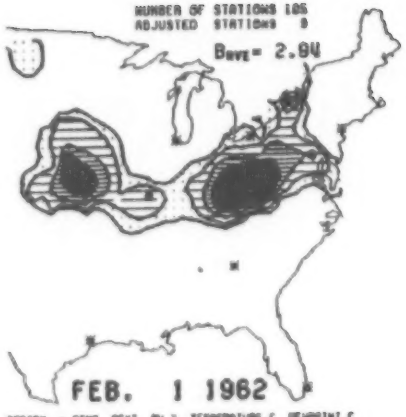


| REGION | # STNS | BEXT | RH % | TEMPERATURE,C | DEWPOINT,C |
|---|---|---|---|---|---|
| 1 | 5 | 1.20 | 46 | -7.40 | -19.00 |
| 2 | 12 | 3.31 | 52 | -7.40 | -12.40 |
| 3 | 20 | 2.04 | 67 | -7.49 | -12.24 |
| 4 | 14 | 3.00 | 71 | -4.04 | -4.05 |
| 5 | 27 | 3.42 | 40 | 13.24 | 1.00 |
| 6 | 11 | 3.05 | 57 | 19.53 | 4.30 |
| 7 | 18 | 1.71 | 46 | 17.77 | 4.02 |

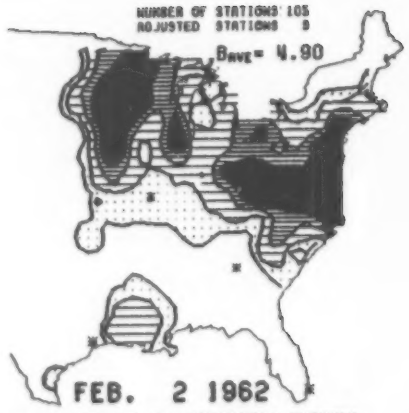


| REGION | # STNS | BEXT | RH % | TEMPERATURE,C | DEWPOINT,C |
|---|---|---|---|---|---|
| 1 | 5 | 3.22 | 56 | -2.00 | -12.40 |
| 2 | 12 | 5.94 | 73 | -2.07 | -8.10 |
| 3 | 20 | 5.03 | 70 | -5.40 | -8.70 |
| 4 | 14 | 4.94 | 80 | 6.61 | -0.07 |
| 5 | 27 | 6.00 | 62 | 11.20 | 3.00 |
| 6 | 11 | 2.72 | 55 | 11.91 | 3.07 |
| 7 | 18 | 2.60 | 63 | 17.21 | 7.21 |

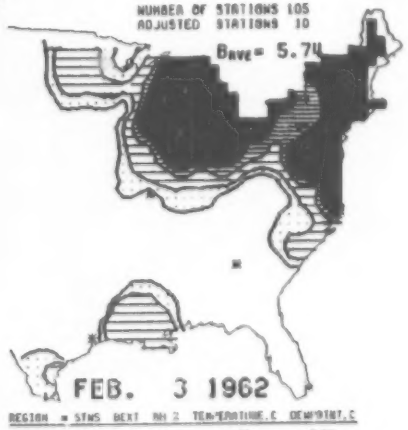


| REGION | # STNS | BEXT | RH % | TEMPERATURE,C | DEWPOINT,C |
|---|---|---|---|---|---|
| 1 | 5 | 14.65 | 87 | -4.00 | -6.44 |
| 2 | 12 | 9.19 | 84 | 0.60 | -1.00 |
| 3 | 20 | 10.66 | 84 | 2.55 | -0.00 |
| 4 | 14 | 2.91 | 87 | 8.40 | 1.86 |
| 5 | 27 | 4.24 | 55 | 15.02 | 6.06 |
| 6 | 11 | 1.90 | 49 | 10.30 | 7.47 |
| 7 | 18 | 2.54 | 52 | 10.89 | 8.00 |

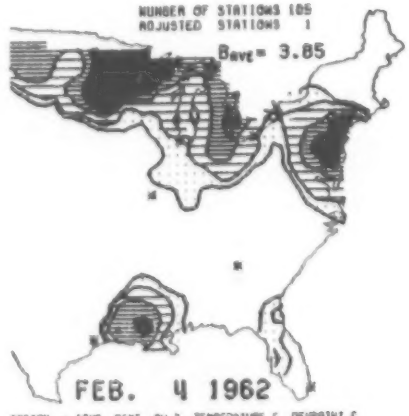


| REGION | # STNS | BEXT | RH % | TEMPERATURE,C | DEWPOINT,C |
|---|---|---|---|---|---|
| 1 | 5 | 1.31 | 47 | 2.39 | -7.77 |
| 2 | 12 | 5.07 | 60 | 6.43 | 1.10 |
| 3 | 20 | 4.00 | 60 | 10.30 | 4.71 |
| 4 | 14 | 4.20 | 62 | 8.90 | -1.07 |
| 5 | 27 | 3.13 | 40 | 10.00 | 6.02 |
| 6 | 11 | 1.92 | 59 | 10.70 | 10.19 |
| 7 | 18 | 2.20 | 40 | 10.00 | 7.40 |

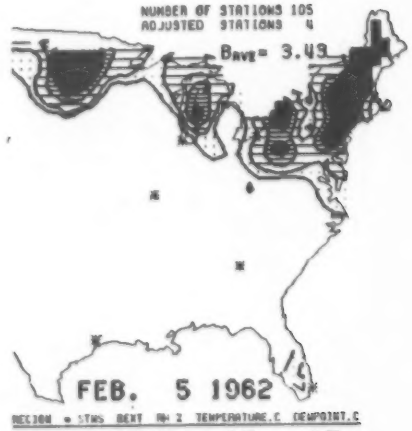


| REGION | # STNS | BEXT | RH % | TEMPERATURE,C | DEWPOINT,C |
|---|---|---|---|---|---|
| 1 | 5 | 8.27 | 70 | 8.77 | 4.82 |
| 2 | 12 | 7.01 | 70 | 6.61 | 2.60 |
| 3 | 20 | 2.97 | 60 | -3.89 | -9.21 |
| 4 | 14 | 2.01 | 53 | -7.82 | -19.00 |
| 5 | 27 | 2.50 | 63 | 10.76 | 11.31 |
| 6 | 11 | 2.17 | 60 | 12.97 | 8.01 |
| 7 | 18 | 1.70 | 42 | 12.49 | -0.34 |

CAPITA

| REGION | # STNS | BEXT | RH % | TEMPERATURE,C | DEWPOINT,C |
|---|---|---|---|---|---|
| 1 | 5 | 1.18 | 48 | -5.44 | -14.44 |
| 2 | 12 | 2.15 | 52 | -6.06 | -14.82 |
| 3 | 20 | 4.15 | 61 | -12.99 | -14.80 |
| 4 | 14 | 1.94 | 52 | -10.55 | -18.14 |
| 5 | 27 | 2.16 | 46 | 8.26 | -3.60 |
| 6 | 11 | 1.55 | 45 | -1.05 | -11.91 |
| 7 | 18 | 1.80 | 37 | 5.85 | -8.00 |

| REGION | # STNS | BEXT | RH % | TEMPERATURE,C | DEWPOINT,C |
|---|---|---|---|---|---|
| 1 | 5 | 1.20 | 34 | -10.82 | -100.00 |
| 2 | 12 | 2.05 | 46 | -7.21 | -15.76 |
| 3 | 20 | 4.78 | 80 | -8.27 | -13.51 |
| 4 | 14 | 2.66 | 60 | -4.80 | -9.82 |
| 5 | 27 | 1.67 | 38 | 5.37 | -7.24 |
| 6 | 11 | 1.53 | 35 | 1.38 | -12.72 |
| 7 | 18 | 1.72 | 50 | 12.89 | 1.14 |

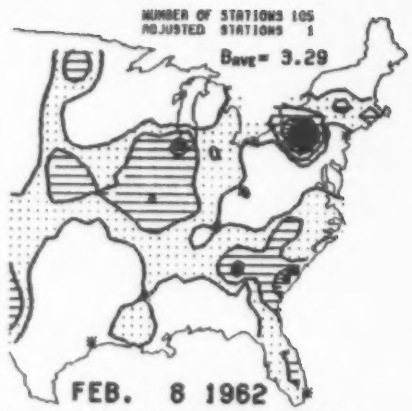


| REGION | # STNS | BEXT | RH % | TEMPERATURE,C | DEWPOINT,C |
|---|---|---|---|---|---|
| 1 | 5 | 2.53 | 47 | -3.00 | -11.04 |
| 2 | 12 | 4.15 | 58 | -0.74 | -8.97 |
| 3 | 20 | 3.82 | 67 | -3.40 | -8.02 |
| 4 | 14 | 2.93 | 67 | -5.11 | -8.14 |
| 5 | 27 | 3.62 | 58 | 10.22 | 2.07 |
| 6 | 11 | 2.03 | 78 | 8.00 | 2.27 |
| 7 | 18 | 2.48 | 63 | 10.28 | 8.53 |

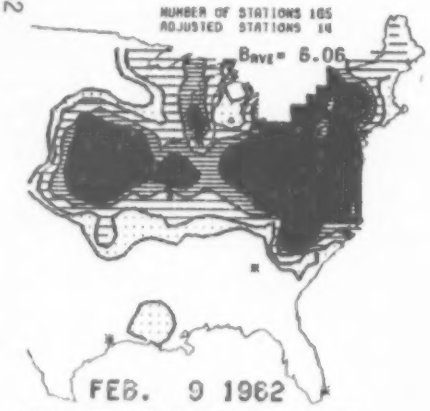


| REGION | # STNS | BEXT | RH % | TEMPERATURE,C | DEWPOINT,C |
|---|---|---|---|---|---|
| 1 | 5 | 3.77 | 68 | -1.22 | -6.32 |
| 2 | 12 | 8.62 | 76 | -0.50 | -4.53 |
| 3 | 20 | 8.62 | 78 | -2.44 | -5.77 |
| 4 | 14 | 5.80 | 78 | -3.33 | -4.50 |
| 5 | 27 | 7.06 | 77 | 13.76 | 8.44 |
| 6 | 11 | 2.93 | 71 | 13.43 | 7.77 |
| 7 | 18 | 2.00 | 43 | 20.34 | 6.07 |

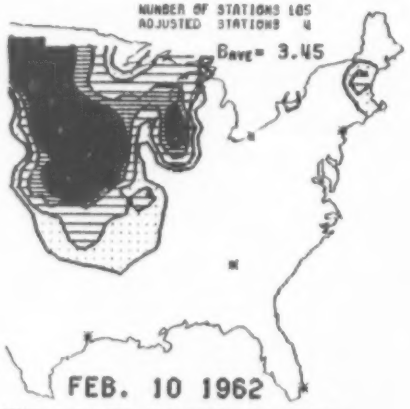


| REGION | # STNS | BEXT | RH % | TEMPERATURE,C | DEWPOINT,C |
|---|---|---|---|---|---|
| 1 | 5 | 3.11 | 63 | -8.24 | -11.62 |
| 2 | 12 | 1.54 | 56 | -8.88 | -13.65 |
| 3 | 20 | 3.42 | 62 | -7.52 | -13.02 |
| 4 | 14 | 8.43 | 84 | -0.88 | -3.87 |
| 5 | 27 | 1.88 | 52 | 8.26 | -1.17 |
| 6 | 11 | 2.32 | 54 | 4.84 | -5.88 |
| 7 | 18 | 2.08 | 51 | 18.10 | 5.30 |

| REGION | # STNS | BEXT | RH % | TEMPERATURE,C | DEWPOINT,C |
|---|---|---|---|---|---|
| 1 | 5 | 1.18 | 33 | -11.21 | -100.00 |
| 2 | 12 | 2.01 | 40 | -9.16 | -11.11 |
| 3 | 20 | 7.16 | 74 | -3.95 | -7.41 |
| 4 | 14 | 5.50 | 72 | 8.88 | 1.03 |
| 5 | 27 | 1.76 | 35 | 6.21 | -6.01 |
| 6 | 11 | 1.01 | 41 | 8.12 | -4.83 |
| 7 | 16 | 1.78 | 46 | 20.58 | 7.83 |

CAPITA

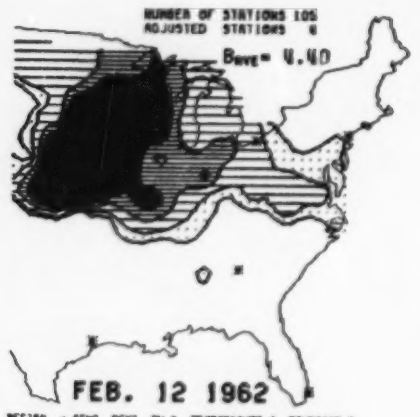


| REGION | # STNS | DEXT | RH % | TEMPERATURE,C | DEWPOINT,C |
|---|---|---|---|---|---|
| 1 | 5 | 1.01 | 94 | -6.00 | -16.27 |
| 2 | 12 | 2.20 | 46 | -3.61 | -13.88 |
| 3 | 20 | 5.00 | 75 | -0.13 | -4.00 |
| 4 | 14 | 0.20 | 62 | 9.06 | 0.90 |
| 5 | 27 | 2.66 | 58 | 11.21 | 1.29 |
| 6 | 11 | 2.36 | 48 | 10.25 | 5.14 |
| 7 | 10 | 1.71 | 46 | 29.71 | 10.29 |

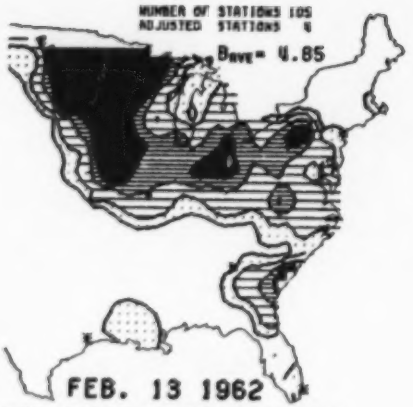


| REGION | # STNS | DEXT | RH % | TEMPERATURE,C | DEWPOINT,C |
|---|---|---|---|---|---|
| 1 | 5 | 1.00 | 30 | -1.00 | -10.24 |
| 2 | 12 | 3.50 | 41 | -1.34 | -13.66 |
| 3 | 20 | 6.27 | 71 | 1.13 | -5.52 |
| 4 | 14 | 7.10 | 70 | 4.70 | 0.76 |
| 5 | 27 | 4.22 | 66 | 11.40 | 2.61 |
| 6 | 11 | 2.55 | 51 | 20.44 | 8.05 |
| 7 | 10 | 1.77 | 40 | 28.70 | 11.00 |

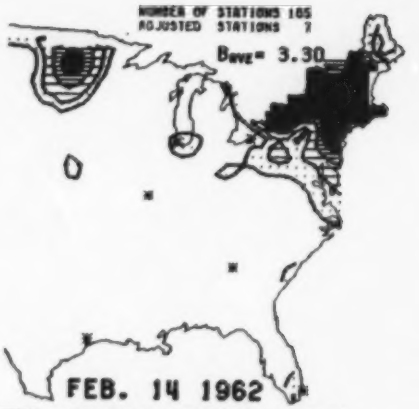


| REGION | # STNS | DEXT | RH % | TEMPERATURE,C | DEWPOINT,C |
|---|---|---|---|---|---|
| 1 | 5 | 11.00 | 63 | -2.60 | -6.21 |
| 2 | 12 | 10.83 | 63 | 0.74 | -1.08 |
| 3 | 20 | 2.41 | 72 | 1.30 | -3.27 |
| 4 | 14 | 2.40 | 74 | 2.07 | -1.40 |
| 5 | 27 | 2.72 | 62 | 17.65 | 7.16 |
| 6 | 11 | 1.90 | 53 | 14.49 | 4.44 |
| 7 | 10 | 1.01 | 62 | 10.49 | 10.06 |

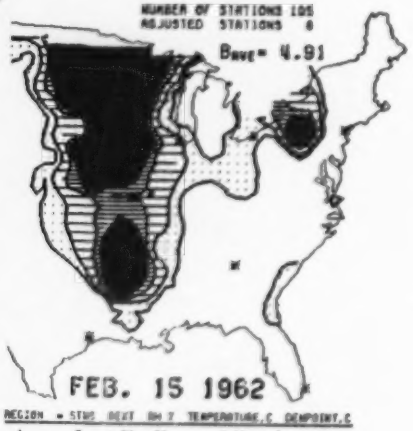


| REGION | # STNS | DEXT | RH % | TEMPERATURE,C | DEWPOINT,C |
|---|---|---|---|---|---|
| 1 | 5 | 1.30 | 80 | -4.00 | -11.00 |
| 2 | 12 | 4.17 | 73 | -0.73 | -4.00 |
| 3 | 20 | 3.06 | 71 | 0.22 | -4.41 |
| 4 | 14 | 0.56 | 82 | 2.53 | -0.47 |
| 5 | 27 | 2.43 | 47 | 13.76 | 2.20 |
| 6 | 11 | 2.30 | 56 | 13.43 | 4.04 |
| 7 | 10 | 2.99 | 50 | 10.01 | 10.00 |

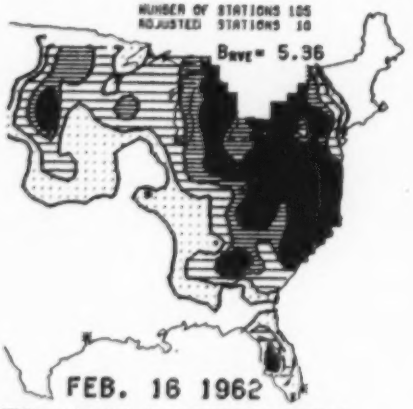


| REGION | # STNS | DEXT | RH % | TEMPERATURE,C | DEWPOINT,C |
|---|---|---|---|---|---|
| 1 | 5 | 1.40 | 40 | -1.56 | -9.18 |
| 2 | 12 | 7.77 | 73 | -0.06 | -4.50 |
| 3 | 20 | 8.34 | 79 | 1.05 | -2.13 |
| 4 | 14 | 4.70 | 78 | -2.34 | -4.30 |
| 5 | 27 | 7.82 | 82 | 10.79 | 7.44 |
| 6 | 11 | 4.55 | 77 | 9.34 | 5.50 |
| 7 | 10 | 1.66 | 58 | 16.90 | 6.00 |

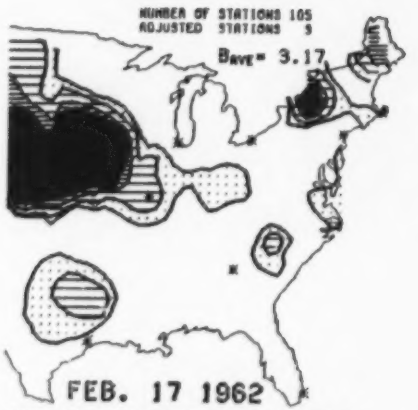


| REGION | # STNS | DEXT | RH % | TEMPERATURE,C | DEWPOINT,C |
|---|---|---|---|---|---|
| 1 | 5 | 3.07 | 50 | 1.60 | -5.44 |
| 2 | 12 | 3.53 | 59 | 1.30 | -6.06 |
| 3 | 20 | 2.40 | 60 | 0.02 | -5.66 |
| 4 | 14 | 7.29 | 62 | -3.50 | -4.57 |
| 5 | 27 | 2.45 | 53 | 14.00 | 4.58 |
| 6 | 11 | 2.51 | 55 | 11.30 | 2.57 |
| 7 | 10 | 2.40 | 62 | 17.11 | 8.01 |

CAPITA

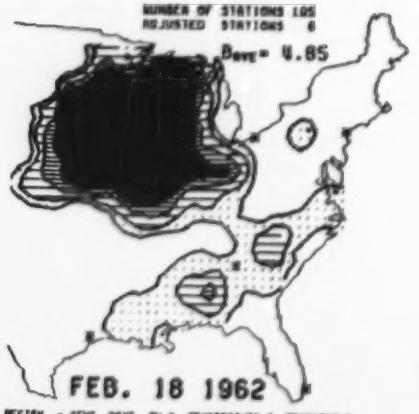


| REGION | STNS | BEXT | RH % | TEMPERATURE,C | DEWPOINT,C |
|---|---|---|---|---|---|
| 1 | 5 | 1.18 | 48 | -9.77 | -12.77 |
| 2 | 12 | 2.08 | 62 | -2.60 | -11.62 |
| 3 | 20 | 7.61 | 77 | -1.60 | -5.59 |
| 4 | 14 | 7.45 | 69 | -4.46 | -7.08 |
| 5 | 27 | 2.04 | 81 | 14.54 | 7.06 |
| 6 | 11 | 9.44 | 72 | 14.69 | 8.18 |
| 7 | 18 | 1.00 | 46 | 15.61 | 2.05 |

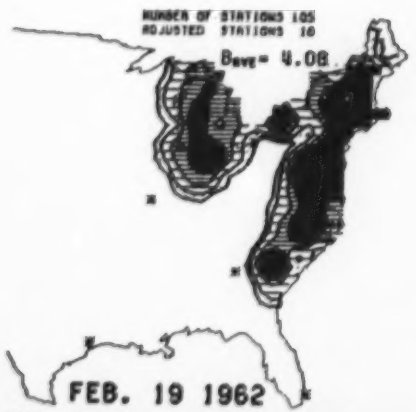


| REGION | STNS | BEXT | RH % | TEMPERATURE,C | DEWPOINT,C |
|---|---|---|---|---|---|
| 1 | 5 | 10.00 | 77 | -8.32 | -8.92 |
| 2 | 12 | 9.21 | 69 | -0.29 | -3.00 |
| 3 | 20 | 8.22 | 78 | -1.35 | -4.71 |
| 4 | 14 | 1.00 | 79 | -5.91 | -9.71 |
| 5 | 27 | 5.07 | 76 | 10.20 | 11.64 |
| 6 | 11 | 1.48 | 50 | 13.00 | 3.50 |
| 7 | 18 | 1.00 | 41 | 14.96 | 0.00 |

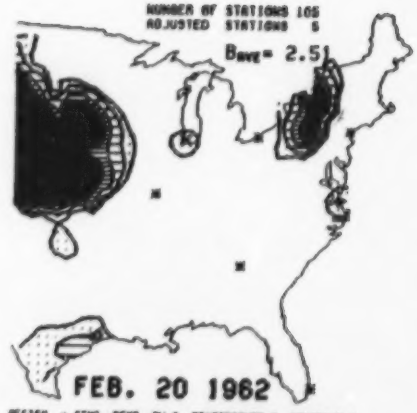


| REGION | STNS | BEXT | RH % | TEMPERATURE,C | DEWPOINT,C |
|---|---|---|---|---|---|
| 1 | 5 | 1.00 | 61 | -0.98 | -7.10 |
| 2 | 12 | 4.07 | 68 | -0.87 | -7.44 |
| 3 | 20 | 8.22 | 68 | -2.82 | -7.96 |
| 4 | 14 | 7.22 | 77 | -7.68 | -8.88 |
| 5 | 27 | 1.00 | 43 | 18.78 | 0.78 |
| 6 | 11 | 1.00 | 48 | 8.78 | -2.57 |
| 7 | 18 | 2.28 | 61 | 16.78 | 4.05 |

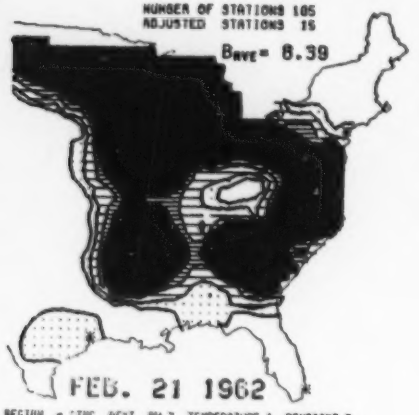


| REGION | STNS | BEXT | RH % | TEMPERATURE,C | DEWPOINT,C |
|---|---|---|---|---|---|
| 1 | 5 | 1.20 | 48 | -4.10 | -13.21 |
| 2 | 12 | 4.14 | 64 | -0.34 | -6.47 |
| 3 | 20 | 12.78 | 80 | -0.13 | -1.83 |
| 4 | 14 | 7.79 | 77 | -8.33 | -10.10 |
| 5 | 27 | 7.23 | 75 | 12.83 | 7.42 |
| 6 | 11 | 8.00 | 86 | 10.95 | 8.78 |
| 7 | 18 | 2.00 | 50 | 18.00 | 7.05 |

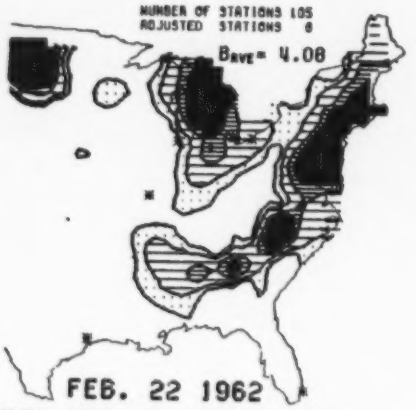


| REGION | STNS | BEXT | RH % | TEMPERATURE,C | DEWPOINT,C |
|---|---|---|---|---|---|
| 1 | 5 | 8.89 | 80 | -2.56 | -4.22 |
| 2 | 12 | 7.58 | 81 | 3.37 | 0.10 |
| 3 | 20 | 4.75 | 75 | -0.72 | -4.58 |
| 4 | 14 | 2.00 | 67 | -7.58 | -10.04 |
| 5 | 27 | 4.74 | 74 | 10.00 | 13.63 |
| 6 | 11 | 2.86 | 72 | 17.11 | 11.06 |
| 7 | 18 | 1.00 | 53 | 15.89 | 5.05 |

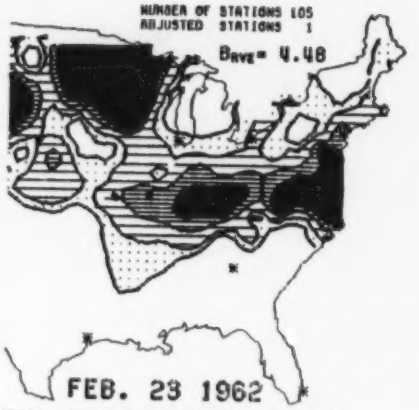


| REGION | STNS | BEXT | RH % | TEMPERATURE,C | DEWPOINT,C |
|---|---|---|---|---|---|
| 1 | 5 | 3.42 | 61 | 1.68 | -4.99 |
| 2 | 12 | 4.10 | 69 | 1.85 | -3.10 |
| 3 | 20 | 4.04 | 73 | -3.33 | -7.44 |
| 4 | 14 | 7.00 | 78 | -7.97 | -10.27 |
| 5 | 27 | 4.37 | 71 | 19.13 | 13.43 |
| 6 | 11 | 4.10 | 65 | 18.78 | 16.08 |
| 7 | 18 | 1.00 | 52 | 17.10 | 8.17 |

CAPITA

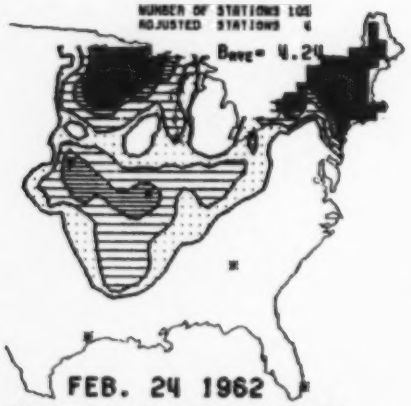


| REGION | # STNS | BEXT | RH % | TEMPERATURE,C | DEWPOINT,C |
|---|---|---|---|---|---|
| 1 | 5 | 11.07 | 87 | -4.77 | -8.88 |
| 2 | 12 | 9.75 | 80 | -3.15 | -6.16 |
| 3 | 20 | 9.34 | 78 | -5.65 | -7.52 |
| 4 | 14 | 5.00 | 79 | -8.98 | -11.07 |
| 5 | 27 | 1.88 | 58 | 20.83 | 10.06 |
| 6 | 11 | 2.56 | 67 | 10.80 | 4.56 |
| 7 | 10 | 2.34 | 66 | 10.65 | 1.06 |

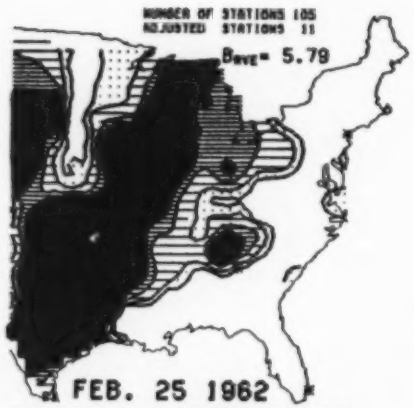


| REGION | # STNS | BEXT | RH % | TEMPERATURE,C | DEWPOINT,C |
|---|---|---|---|---|---|
| 1 | 5 | 1.12 | 86 | -4.66 | -12.66 |
| 2 | 12 | 2.44 | 66 | -1.36 | -7.07 |
| 3 | 20 | 9.06 | 78 | 1.52 | -1.88 |
| 4 | 14 | 8.86 | 78 | -8.85 | -10.80 |
| 5 | 27 | 2.31 | 61 | 18.57 | 6.00 |
| 6 | 11 | 6.80 | 75 | 15.27 | 8.66 |
| 7 | 10 | 9.48 | 81 | 14.06 | 10.77 |

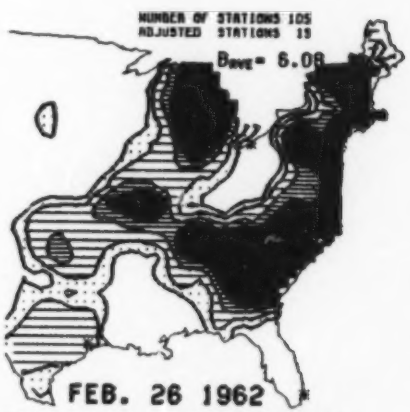


| REGION | # STNS | BEXT | RH % | TEMPERATURE,C | DEWPOINT,C |
|---|---|---|---|---|---|
| 1 | 5 | 10.06 | 87 | -1.38 | -8.52 |
| 2 | 12 | 8.20 | 88 | 5.38 | 3.42 |
| 3 | 20 | 5.60 | 88 | 4.48 | 2.18 |
| 4 | 14 | 2.79 | 68 | -11.78 | -11.88 |
| 5 | 27 | 7.60 | 78 | 15.86 | 11.46 |
| 6 | 11 | 5.36 | 85 | 10.62 | 16.98 |
| 7 | 10 | 5.46 | 76 | 10.65 | 8.31 |

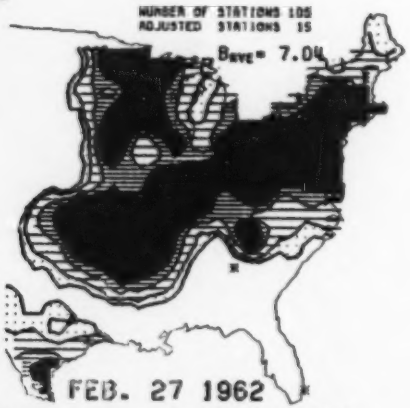


| REGION | # STNS | BEXT | RH % | TEMPERATURE,C | DEWPOINT,C |
|---|---|---|---|---|---|
| 1 | 5 | 8.06 | 89 | 0.55 | -1.00 |
| 2 | 12 | 12.91 | 98 | 3.80 | 1.61 |
| 3 | 20 | 9.26 | 88 | -1.94 | -4.98 |
| 4 | 14 | 4.68 | 65 | -15.32 | -15.32 |
| 5 | 27 | 6.78 | 70 | 20.30 | 14.08 |
| 6 | 11 | 5.18 | 79 | 17.38 | 15.47 |
| 7 | 10 | 6.56 | 76 | 9.66 | 0.46 |

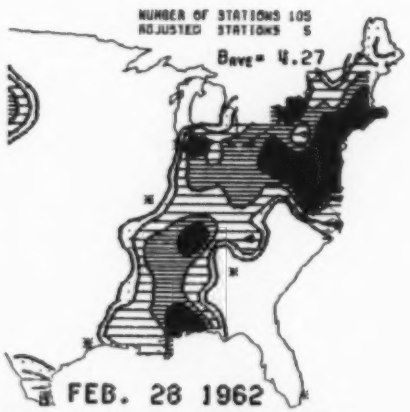


| REGION | # STNS | BEXT | RH % | TEMPERATURE,C | DEWPOINT,C |
|---|---|---|---|---|---|
| 1 | 5 | 7.10 | 88 | 0.77 | -0.06 |
| 2 | 12 | 11.08 | 87 | 1.06 | -0.27 |
| 3 | 20 | 6.55 | 87 | -4.80 | -7.59 |
| 4 | 14 | 2.32 | 58 | -15.42 | -15.88 |
| 5 | 27 | 3.46 | 65 | 21.29 | 13.96 |
| 6 | 11 | 8.42 | 85 | 7.72 | 5.35 |
| 7 | 10 | 2.63 | 61 | -0.20 | -0.48 |

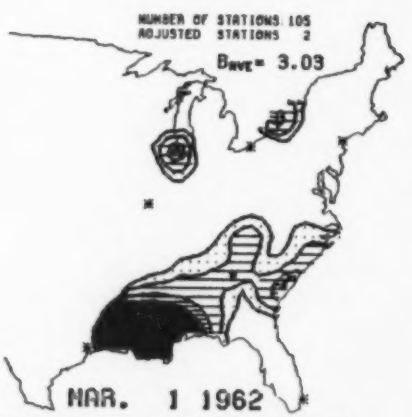


| REGION | # STNS | BEXT | RH % | TEMPERATURE,C | DEWPOINT,C |
|---|---|---|---|---|---|
| 1 | 5 | 1.38 | 48 | -9.33 | -10.86 |
| 2 | 12 | 2.48 | 48 | -5.83 | -15.18 |
| 3 | 20 | 2.38 | 57 | -10.75 | -15.13 |
| 4 | 14 | 1.08 | 58 | -11.82 | -15.56 |
| 5 | 27 | 2.75 | 57 | 11.48 | 3.16 |
| 6 | 11 | 6.36 | 78 | 2.62 | -2.52 |
| 7 | 10 | 2.88 | 58 | 1.58 | -6.08 |



CAPITA

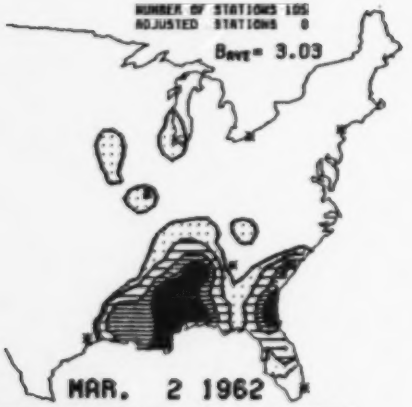


| REGION | # STNS | BEXT | RH % | TEMPERATURE,C | DEWPOINT,C |
|---|---|---|---|---|---|
| 1 | 8 | 1.28 | 62 | -0.55 | -17.77 |
| 2 | 12 | 1.06 | 66 | -4.70 | -17.08 |
| 3 | 20 | 2.14 | 53 | -5.98 | -15.66 |
| 4 | 14 | 2.16 | 67 | -7.55 | -12.66 |
| 5 | 27 | 2.06 | 67 | 6.58 | -1.62 |
| 6 | 11 | 5.58 | 66 | 5.85 | -0.15 |
| 7 | 10 | 2.41 | 68 | 8.12 | -1.66 |

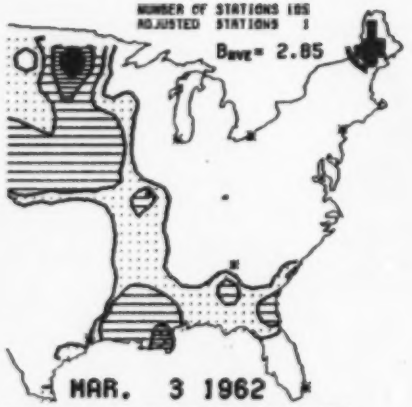


| REGION | # STNS | BEXT | RH % | TEMPERATURE,C | DEWPOINT,C |
|---|---|---|---|---|---|
| 1 | 8 | 4.10 | 63 | -7.10 | -16.94 |
| 2 | 12 | 1.63 | 85 | -8.67 | -16.21 |
| 3 | 20 | 1.98 | 51 | -1.68 | -10.50 |
| 4 | 14 | 4.56 | 78 | -4.61 | -6.78 |
| 5 | 27 | 2.20 | 69 | 7.30 | -1.68 |
| 6 | 11 | 2.31 | 57 | 7.87 | -0.65 |
| 7 | 10 | 2.66 | 81 | 10.66 | 2.56 |

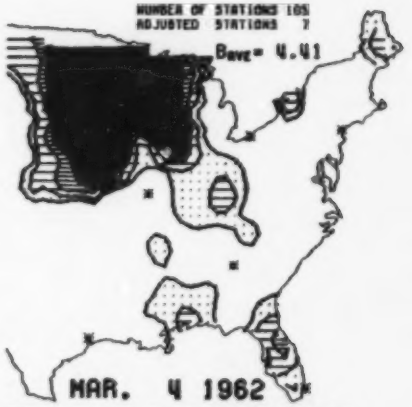


| REGION | # STNS | BEXT | RH % | TEMPERATURE,C | DEWPOINT,C |
|---|---|---|---|---|---|
| 1 | 8 | 2.05 | 87 | -0.88 | -6.66 |
| 2 | 12 | 2.16 | 67 | -2.88 | -12.87 |
| 3 | 20 | 4.81 | 58 | -1.19 | -8.41 |
| 4 | 14 | 8.88 | 78 | -0.62 | -11.10 |
| 5 | 27 | 2.58 | 48 | 10.18 | -1.10 |
| 6 | 11 | 5.52 | 78 | 7.52 | 6.29 |
| 7 | 10 | 1.76 | 96 | 14.82 | -1.66 |



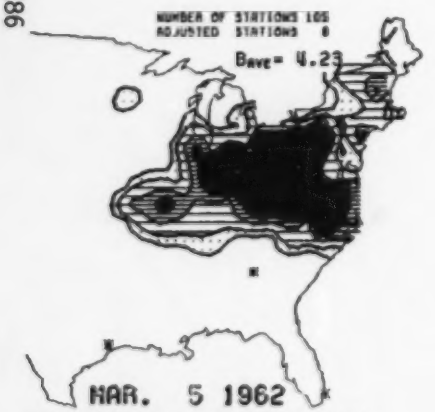


| REGION | # STNS | BEXT | RH % | TEMPERATURE,C | DEWPOINT,C |
|---|---|---|---|---|---|
| 1 | 8 | 4.83 | 82 | 3.10 | -1.66 |
| 2 | 12 | 5.67 | 78 | 1.36 | -2.85 |
| 3 | 20 | 6.79 | 73 | -3.76 | -7.85 |
| 4 | 14 | 2.48 | 68 | -6.84 | -13.58 |
| 5 | 27 | 6.77 | 58 | 8.78 | -0.71 |
| 6 | 11 | 3.52 | 58 | 2.62 | -5.95 |
| 7 | 10 | 1.87 | 28 | 0.38 | -8.76 |

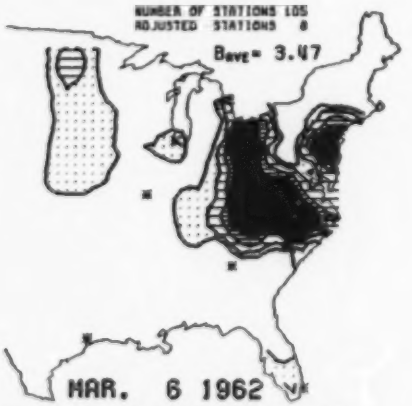


| REGION | # STNS | BEXT | RH % | TEMPERATURE,C | DEWPOINT,C |
|---|---|---|---|---|---|
| 1 | 5 | 1.40 | 80 | 1.85 | -5.44 |
| 2 | 12 | 4.51 | 77 | 1.20 | -2.35 |
| 3 | 20 | 4.83 | 78 | 0.27 | -2.99 |
| 4 | 14 | 2.05 | 68 | -0.27 | -11.87 |
| 5 | 27 | 5.37 | 60 | 4.81 | -3.00 |
| 6 | 11 | 4.25 | 62 | 2.06 | -6.96 |
| 7 | 10 | 1.04 | 96 | 10.19 | -4.00 |

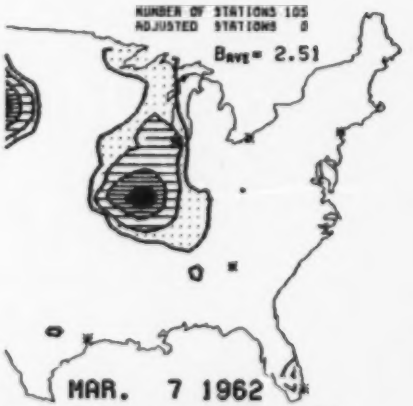


| REGION | # STNS | BEXT | RH % | TEMPERATURE,C | DEWPOINT,C |
|---|---|---|---|---|---|
| 1 | 8 | 1.20 | 88 | 2.33 | -0.10 |
| 2 | 12 | 1.71 | 82 | 2.63 | -0.52 |
| 3 | 20 | 2.05 | 71 | 1.92 | -2.88 |
| 4 | 14 | 3.48 | 71 | -1.76 | -8.58 |
| 5 | 27 | 2.01 | 50 | 8.43 | -1.70 |
| 6 | 11 | 2.61 | 62 | 5.85 | -1.05 |
| 7 | 10 | 2.12 | 48 | 10.10 | 0.86 |

CAPITA

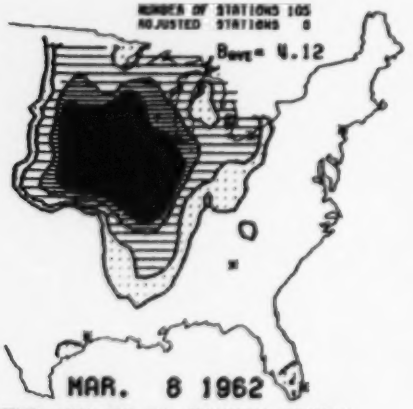


| REGION | STNS | BEXT | RH % | TEMPERATURE,C | DEWPOINT,C |
|---|---|---|---|---|---|
| 1 | 5 | 1.10 | 40 | 3.99 | -7.00 |
| 2 | 12 | 1.71 | 45 | 3.80 | -7.12 |
| 3 | 20 | 0.86 | 75 | 1.85 | -2.00 |
| 4 | 14 | 0.90 | 84 | -0.90 | -2.77 |
| 5 | 27 | 2.01 | 43 | 10.87 | -2.22 |
| 6 | 11 | 2.91 | 80 | 9.83 | 1.51 |
| 7 | 10 | 2.20 | 84 | 15.72 | 8.57 |

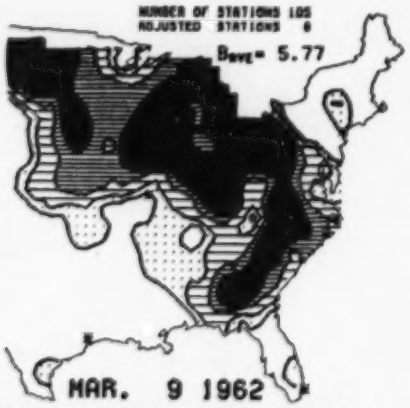


| REGION | STNS | BEXT | RH % | TEMPERATURE,C | DEWPOINT,C |
|---|---|---|---|---|---|
| 1 | 5 | 1.90 | 40 | 3.95 | -7.10 |
| 2 | 12 | 3.70 | 62 | 3.16 | -3.60 |
| 3 | 20 | 11.21 | 85 | 1.81 | 0.27 |
| 4 | 14 | 6.07 | 77 | 0.90 | -0.21 |
| 5 | 27 | 5.60 | 76 | 10.40 | 5.42 |
| 6 | 11 | 4.57 | 80 | 11.71 | 8.28 |
| 7 | 10 | 2.14 | 62 | 16.40 | 5.60 |

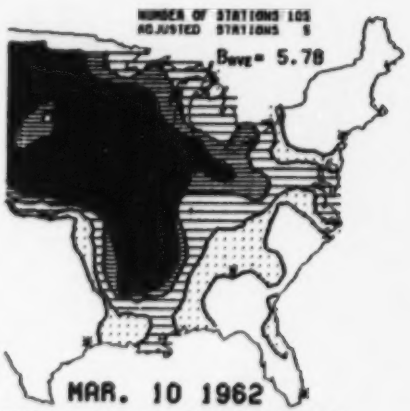


| REGION | STNS | BEXT | RH % | TEMPERATURE,C | DEWPOINT,C |
|---|---|---|---|---|---|
| 1 | 5 | 1.08 | 42 | 4.44 | -7.00 |
| 2 | 12 | 2.67 | 48 | 6.01 | -4.26 |
| 3 | 20 | 7.44 | 62 | 2.52 | -0.47 |
| 4 | 14 | 10.78 | 80 | 1.14 | -1.07 |
| 5 | 27 | 3.31 | 67 | 14.21 | 8.06 |
| 6 | 11 | 4.92 | 80 | 10.75 | 7.91 |
| 7 | 10 | 3.60 | 62 | 17.60 | 9.47 |

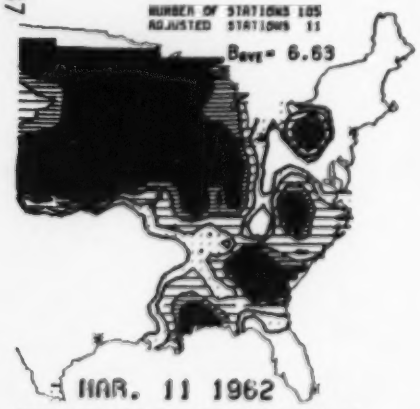


| REGION | STNS | BEXT | RH % | TEMPERATURE,C | DEWPOINT,C |
|---|---|---|---|---|---|
| 1 | 5 | 1.30 | 47 | 8.44 | -4.44 |
| 2 | 12 | 3.14 | 55 | 6.43 | -2.31 |
| 3 | 20 | 3.75 | 81 | 5.40 | 2.41 |
| 4 | 14 | 11.96 | 80 | 0.99 | -1.09 |
| 5 | 27 | 5.41 | 81 | 13.24 | 8.60 |
| 6 | 11 | 4.30 | 82 | 14.20 | 11.20 |
| 7 | 10 | 2.05 | 81 | 18.21 | -2.01 |

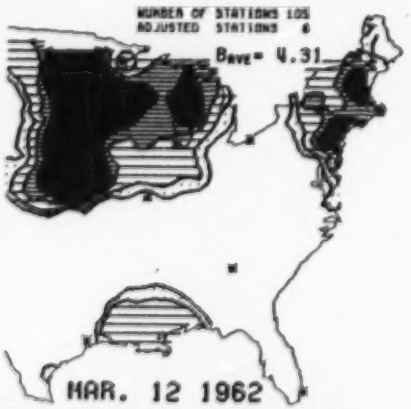


| REGION | STNS | BEXT | RH % | TEMPERATURE,C | DEWPOINT,C |
|---|---|---|---|---|---|
| 1 | 5 | 6.71 | 84 | 2.43 | -0.11 |
| 2 | 12 | 7.15 | 83 | 7.40 | 4.67 |
| 3 | 20 | 4.30 | 79 | 4.71 | 1.13 |
| 4 | 14 | 8.21 | 70 | -0.95 | -4.20 |
| 5 | 27 | 1.02 | 54 | 10.74 | 0.33 |
| 6 | 11 | 1.98 | 40 | 14.10 | 0.40 |
| 7 | 10 | 2.24 | 20 | 13.25 | -0.85 |

| REGION | STNS | BEXT | RH % | TEMPERATURE,C | DEWPOINT,C |
|---|---|---|---|---|---|
| 1 | 5 | 5.94 | 71 | 2.44 | -2.94 |
| 2 | 12 | 3.54 | 63 | 6.84 | -0.41 |
| 3 | 20 | 3.97 | 61 | 1.80 | -0.98 |
| 4 | 14 | 2.94 | 60 | -4.44 | -0.40 |
| 5 | 27 | 2.22 | 56 | 15.10 | 0.20 |
| 6 | 11 | 3.15 | 40 | 9.84 | -2.01 |
| 7 | 10 | 1.00 | 25 | 10.30 | -4.44 |

CAPITA

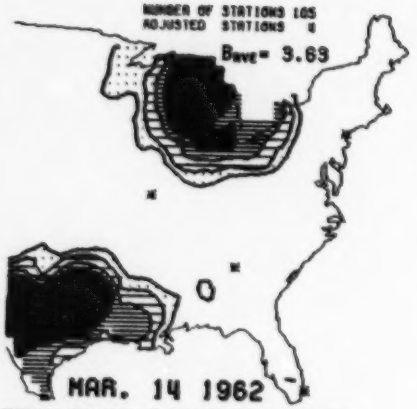


| REGION | # STNS | BEXT | RH % | TEMPERATURE,C | DEWPOINT,C |
|---|---|---|---|---|---|
| 1 | 6 | 1.26 | 48 | 5.21 | -4.88 |
| 2 | 12 | 2.60 | 69 | 4.78 | -1.88 |
| 3 | 20 | 6.53 | 78 | -0.58 | -4.02 |
| 4 | 14 | 1.88 | 87 | -14.56 | -10.08 |
| 5 | 27 | 2.22 | 48 | 12.70 | 0.05 |
| 6 | 11 | 2.21 | 68 | 7.87 | -3.07 |
| 7 | 10 | 7.63 | 79 | 0.74 | -1.58 |

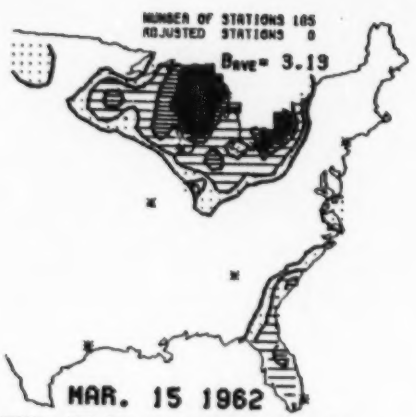


| REGION | # STNS | BEXT | RH % | TEMPERATURE,C | DEWPOINT,C |
|---|---|---|---|---|---|
| 1 | 6 | 1.26 | 48 | 6.77 | -4.10 |
| 2 | 12 | 2.57 | 66 | 5.27 | -3.32 |
| 3 | 20 | 5.01 | 71 | -0.05 | -5.57 |
| 4 | 14 | 2.58 | 87 | -3.08 | -4.76 |
| 5 | 27 | 3.13 | 61 | 10.16 | 0.30 |
| 6 | 11 | 2.34 | 67 | 5.68 | -1.41 |
| 7 | 10 | 1.89 | 68 | 8.84 | -2.88 |

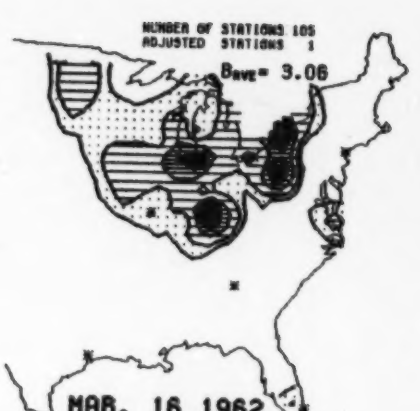


| REGION | # STNS | BEXT | RH % | TEMPERATURE,C | DEWPOINT,C |
|---|---|---|---|---|---|
| 1 | 6 | 1.32 | 96 | 7.92 | -6.21 |
| 2 | 12 | 4.43 | 67 | 4.96 | -3.66 |
| 3 | 20 | 6.75 | 73 | 0.24 | -4.08 |
| 4 | 14 | 2.71 | 88 | -1.60 | -8.17 |
| 5 | 27 | 2.96 | 62 | 12.63 | -0.67 |
| 6 | 11 | 3.58 | 66 | 5.88 | -5.22 |
| 7 | 10 | 1.62 | 88 | 10.71 | -1.58 |

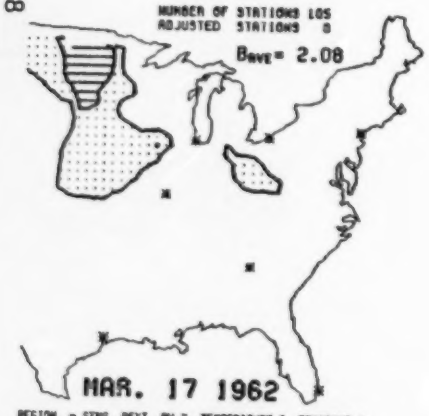


| REGION | # STNS | BEXT | RH % | TEMPERATURE,C | DEWPOINT,C |
|---|---|---|---|---|---|
| 1 | 6 | 1.32 | 95 | 8.32 | -2.21 |
| 2 | 12 | 1.88 | 68 | 6.15 | -4.18 |
| 3 | 20 | 2.58 | 58 | 4.26 | -5.91 |
| 4 | 14 | 3.52 | 88 | 0.19 | -5.87 |
| 5 | 27 | 1.76 | 82 | 11.58 | -4.81 |
| 6 | 11 | 2.16 | 62 | 7.82 | -4.56 |
| 7 | 10 | 1.88 | 38 | 10.48 | 1.87 |

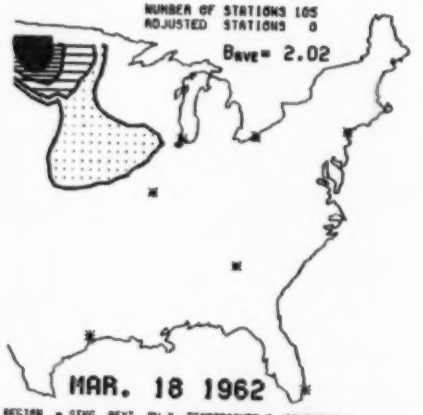


| REGION | # STNS | BEXT | RH % | TEMPERATURE,C | DEWPOINT,C |
|---|---|---|---|---|---|
| 1 | 6 | 1.18 | 31 | 4.85 | -11.88 |
| 2 | 12 | 1.68 | 48 | 6.18 | -6.88 |
| 3 | 20 | 2.26 | 51 | 6.05 | -3.49 |
| 4 | 14 | 3.18 | 88 | 4.20 | -2.41 |
| 5 | 27 | 1.06 | 31 | 13.22 | -3.88 |
| 6 | 11 | 1.52 | 55 | 11.81 | -5.43 |
| 7 | 10 | 1.86 | 88 | 10.81 | 8.58 |

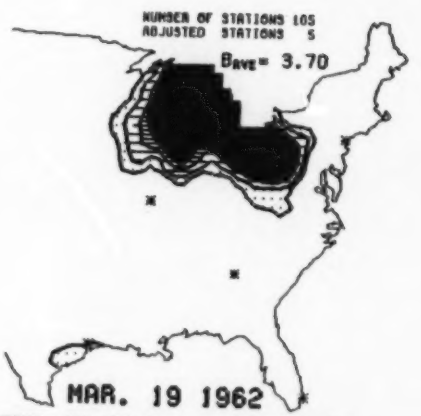


| REGION | # STNS | BEXT | RH % | TEMPERATURE,C | DEWPOINT,C |
|---|---|---|---|---|---|
| 1 | 6 | 1.38 | 31 | 9.88 | -11.44 |
| 2 | 12 | 3.08 | 46 | 7.45 | -4.38 |
| 3 | 20 | 9.34 | 62 | 8.77 | 3.57 |
| 4 | 14 | 1.87 | 67 | 8.88 | 8.83 |
| 5 | 27 | 2.08 | 26 | 16.89 | -0.48 |
| 6 | 11 | 1.97 | 47 | 16.20 | 3.98 |
| 7 | 10 | 2.07 | 69 | 20.20 | 12.48 |



CAPITA

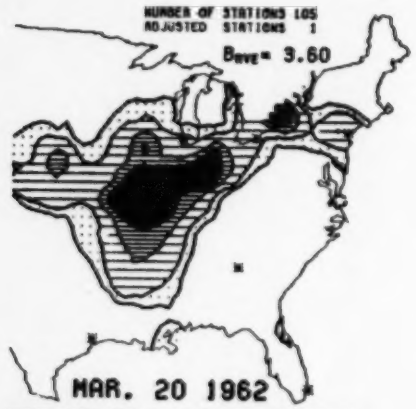


| REGION | # STNS | BEXT | RH % | TEMPERATURE,C | DEWPOINT,C |
|---|---|---|---|---|---|
| 1 | 5 | 1.20 | 36 | 0.21 | -9.52 |
| 2 | 12 | 0.81 | 65 | 7.72 | 1.20 |
| 3 | 20 | 0.45 | 70 | 0.21 | 0.87 |
| 4 | 14 | 0.72 | 74 | 3.52 | 0.06 |
| 5 | 27 | 2.07 | 46 | 10.20 | 7.02 |
| 6 | 11 | 2.60 | 89 | 10.40 | 10.50 |
| 7 | 10 | 2.20 | 87 | 10.67 | 12.48 |

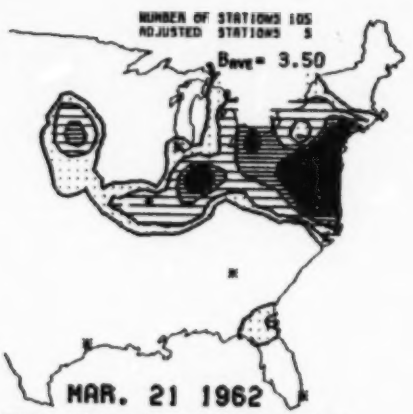


| REGION | # STNS | BEXT | RH % | TEMPERATURE,C | DEWPOINT,C |
|---|---|---|---|---|---|
| 1 | 5 | 1.00 | 60 | 0.10 | -2.05 |
| 2 | 12 | 7.05 | 60 | 0.57 | 3.66 |
| 3 | 20 | 0.01 | 85 | 5.85 | 0.00 |
| 4 | 14 | 2.75 | 85 | 4.10 | -2.25 |
| 5 | 27 | 0.21 | 87 | 10.00 | 12.00 |
| 6 | 11 | 1.01 | 57 | 10.60 | 0.91 |
| 7 | 10 | 1.77 | 40 | 17.00 | 0.00 |

| REGION | # STNS | BEXT | RH % | TEMPERATURE,C | DEWPOINT,C |
|---|---|---|---|---|---|
| 1 | 5 | 1.20 | 30 | 0.21 | -0.00 |
| 2 | 12 | 2.07 | 51 | 0.51 | -1.00 |
| 3 | 20 | 0.01 | 70 | 3.77 | 0.10 |
| 4 | 14 | 0.00 | 74 | 3.70 | 0.14 |
| 5 | 27 | 2.72 | 00 | 10.00 | -0.50 |
| 6 | 11 | 2.50 | 09 | 0.04 | 0.72 |
| 7 | 10 | 1.04 | 04 | 10.04 | 0.10 |
| | | | | | 7.11 |

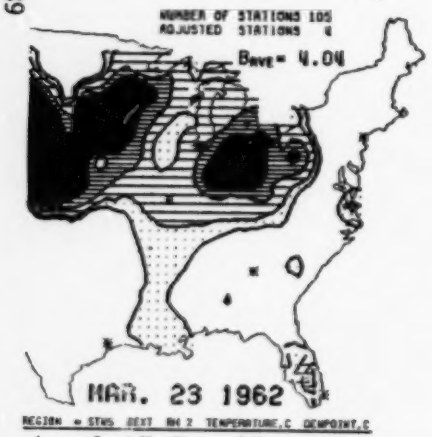


| REGION | # STNS | BEXT | RH % | TEMPERATURE,C | DEWPOINT,C |
|---|---|---|---|---|---|
| 1 | 5 | 1.20 | 36 | 0.22 | -0.02 |
| 2 | 12 | 2.05 | 61 | 0.74 | -4.76 |
| 3 | 20 | 0.74 | 75 | 5.35 | 1.19 |
| 4 | 14 | 7.00 | 00 | 4.20 | 0.00 |
| 5 | 27 | 0.17 | 57 | 10.71 | 0.05 |
| 6 | 11 | 2.54 | 40 | 15.04 | 6.03 |
| 7 | 10 | 1.02 | 44 | 20.70 | 7.10 |

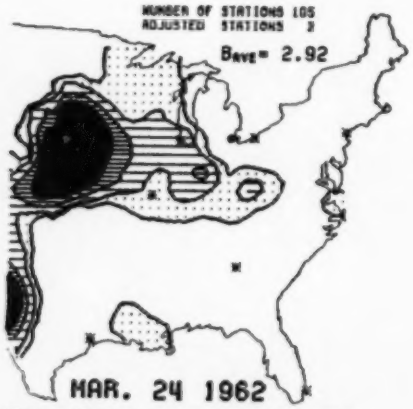


| REGION | # STNS | BEXT | RH % | TEMPERATURE,C | DEWPOINT,C |
|---|---|---|---|---|---|
| 1 | 5 | 1.40 | 61 | 0.44 | -0.44 |
| 2 | 12 | 1.04 | 39 | 0.44 | -0.20 |
| 3 | 20 | 0.40 | 55 | 7.09 | -0.06 |
| 4 | 14 | 5.00 | 75 | 5.15 | 0.75 |
| 5 | 27 | 2.30 | 43 | 10.14 | 5.22 |
| 6 | 11 | 2.42 | 40 | 10.22 | 0.25 |
| 7 | 10 | 0.00 | 43 | 10.30 | 0.01 |

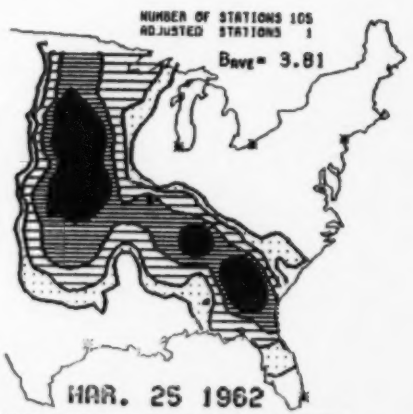


| REGION | # STNS | BEXT | RH % | TEMPERATURE,C | DEWPOINT,C |
|---|---|---|---|---|---|
| 1 | 5 | 1.20 | 45 | 7.32 | -3.00 |
| 2 | 12 | 1.52 | 50 | 10.05 | -0.43 |
| 3 | 20 | 2.11 | 44 | 9.07 | -2.00 |
| 4 | 14 | 0.44 | 76 | 5.31 | 0.01 |
| 5 | 27 | 3.02 | 55 | 17.21 | 0.31 |
| 6 | 11 | 3.00 | 69 | 15.00 | 0.60 |
| 7 | 10 | 2.00 | 47 | 10.07 | 0.10 |

CAPITA

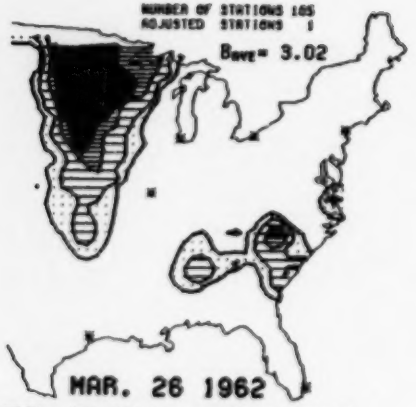


| REGION | # STNS | DEXT | RH % | TEMPERATURE,C | DEWPOINT,C |
|---|---|---|---|---|---|
| 1 | 8 | 1.48 | 66 | 8.98 | -0.77 |
| 2 | 12 | 1.53 | 85 | 11.61 | -3.97 |
| 3 | 20 | 1.62 | 58 | 10.83 | -5.48 |
| 4 | 14 | 0.78 | 85 | 8.83 | 1.66 |
| 5 | 27 | 2.77 | 58 | 15.05 | 6.71 |
| 6 | 11 | 2.78 | 71 | 11.58 | 8.25 |
| 7 | 18 | 2.09 | 98 | 10.71 | 9.76 |

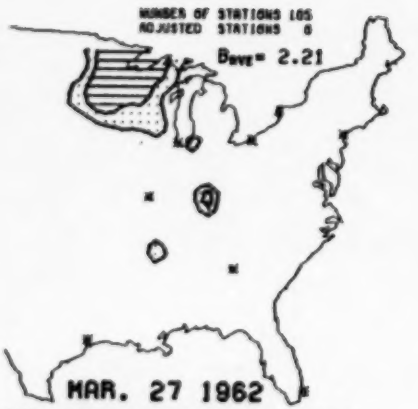


| REGION | # STNS | DEXT | RH % | TEMPERATURE,C | DEWPOINT,C |
|---|---|---|---|---|---|
| 1 | 8 | 1.06 | 78 | 7.38 | 0.96 |
| 2 | 12 | 1.58 | 61 | 11.01 | -2.12 |
| 3 | 20 | 2.07 | 58 | 12.69 | -2.58 |
| 4 | 14 | 2.48 | 84 | 10.78 | 8.08 |
| 5 | 27 | 1.68 | 85 | 17.77 | 1.41 |
| 6 | 11 | 2.58 | 59 | 16.61 | 0.00 |
| 7 | 18 | 1.72 | 28 | 29.92 | 9.15 |

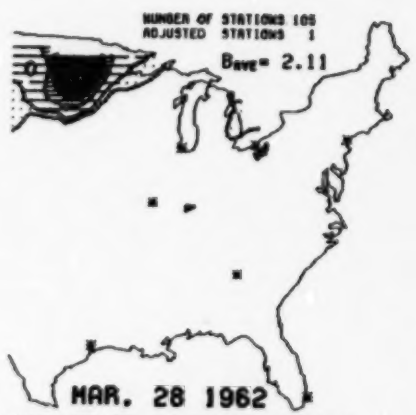


| REGION | # STNS | DEXT | RH % | TEMPERATURE,C | DEWPOINT,C |
|---|---|---|---|---|---|
| 1 | 8 | 1.48 | 64 | 10.96 | 1.38 |
| 2 | 12 | 1.85 | 26 | 15.17 | -4.02 |
| 3 | 20 | 2.42 | 58 | 17.88 | 2.49 |
| 4 | 14 | 0.28 | 87 | 13.60 | 9.37 |
| 5 | 27 | 1.73 | 27 | 18.70 | -0.82 |
| 6 | 11 | 1.58 | 29 | 20.69 | 1.58 |
| 7 | 18 | 1.88 | 98 | 24.39 | 8.62 |

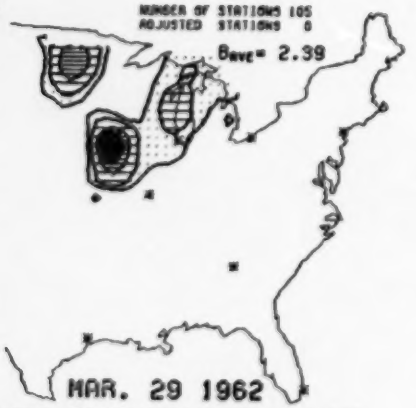


| REGION | # STNS | DEXT | RH % | TEMPERATURE,C | DEWPOINT,C |
|---|---|---|---|---|---|
| 1 | 8 | 1.77 | 82 | 10.10 | -0.88 |
| 2 | 12 | 2.21 | 31 | 20.05 | 2.22 |
| 3 | 20 | 2.76 | 47 | 18.10 | 5.30 |
| 4 | 14 | 1.01 | 87 | 9.87 | -1.66 |
| 5 | 27 | 1.87 | 35 | 23.10 | 6.68 |
| 6 | 11 | 1.79 | 57 | 22.11 | 8.58 |
| 7 | 18 | 1.86 | 87 | 18.30 | 9.64 |

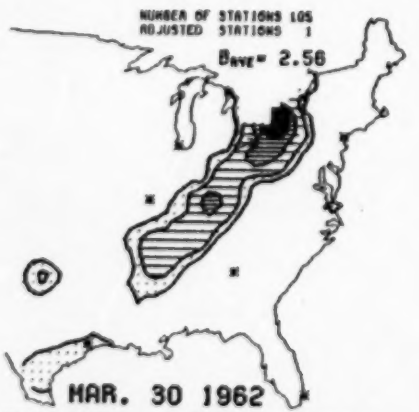


| REGION | # STNS | DEXT | RH % | TEMPERATURE C | DEWPOINT,C |
|---|---|---|---|---|---|
| 1 | 8 | 2.15 | 40 | 10.80 | 0.10 |
| 2 | 12 | 4.24 | 66 | 17.03 | 6.38 |
| 3 | 20 | 5.02 | 67 | 5.38 | -0.48 |
| 4 | 14 | 2.56 | 87 | 9.80 | -4.26 |
| 5 | 27 | 1.98 | 51 | 23.40 | 12.66 |
| 6 | 11 | 3.59 | 74 | 18.78 | 11.51 |
| 7 | 18 | 2.32 | 62 | 14.30 | 6.14 |

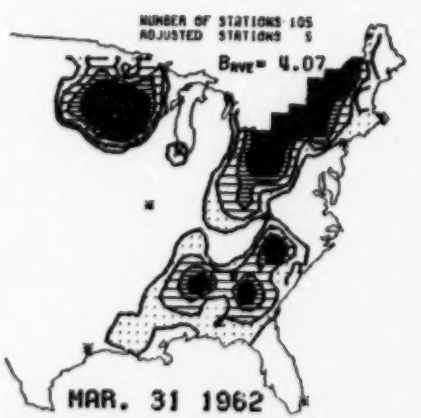


| REGION | # STNS | DEXT | RH % | TEMPERATURE,C | DEWPOINT,C |
|---|---|---|---|---|---|
| 1 | 8 | 0.08 | 56 | 15.96 | 9.46 |
| 2 | 12 | 7.65 | 78 | 8.71 | 5.78 |
| 3 | 20 | 3.52 | 61 | 4.96 | -2.88 |
| 4 | 14 | 0.88 | 82 | 3.56 | -3.56 |
| 5 | 27 | 9.57 | 71 | 21.45 | 15.42 |
| 6 | 11 | 5.41 | 67 | 15.67 | 10.56 |
| 7 | 18 | 1.79 | 98 | 10.67 | 1.98 |

CAPITA

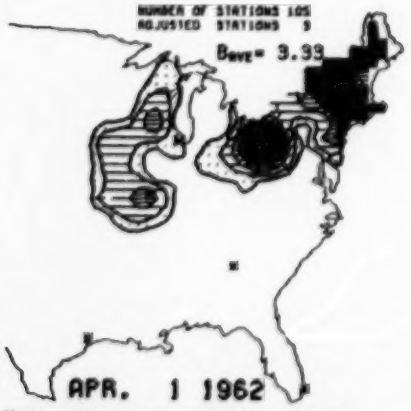


| REGION | STNS | BEXT | RH % | TEMPERATURE,C | DEWPOINT,C |
|---|---|---|---|---|---|
| 1 | 8 | 11.00 | 81 | 8.77 | 4.44 |
| 2 | 12 | 8.00 | 83 | 5.00 | 2.35 |
| 3 | 20 | 4.60 | 67 | 3.30 | -2.69 |
| 4 | 14 | 2.90 | 66 | 0.60 | -6.69 |
| 5 | 27 | 1.90 | 60 | 17.10 | 0.70 |
| 6 | 11 | 1.80 | 50 | 10.85 | 0.00 |
| 7 | 18 | 1.57 | 82 | 14.44 | -2.90 |

| REGION | STNS | BEXT | RH % | TEMPERATURE,C | DEWPOINT,C |
|---|---|---|---|---|---|
| 1 | 8 | 1.27 | 40 | 8.94 | -0.32 |
| 2 | 12 | 1.55 | 45 | 5.66 | -5.86 |
| 3 | 20 | 2.30 | 47 | 4.67 | -8.48 |
| 4 | 14 | 2.40 | 59 | 2.61 | -9.69 |
| 5 | 27 | 1.62 | 41 | 12.67 | -1.00 |
| 6 | 11 | 1.77 | 49 | 8.52 | -1.90 |
| 7 | 18 | 1.56 | 31 | 14.08 | -3.40 |

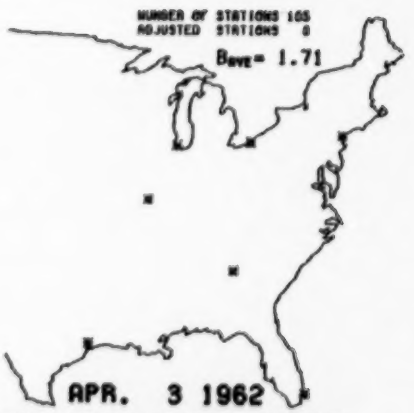


| REGION | STNS | BEXT | RH % | TEMPERATURE,C | DEWPOINT,C |
|---|---|---|---|---|---|
| 1 | 8 | 1.28 | 34 | 4.44 | -10.10 |
| 2 | 12 | 1.01 | 41 | 4.00 | -8.08 |
| 3 | 20 | 1.60 | 39 | 6.40 | -2.92 |
| 4 | 14 | 1.88 | 47 | 7.45 | -3.44 |
| 5 | 27 | 1.72 | 34 | 13.80 | -1.80 |
| 6 | 11 | 1.53 | 42 | 10.50 | -1.60 |
| 7 | 18 | 1.79 | 42 | 16.79 | 3.93 |

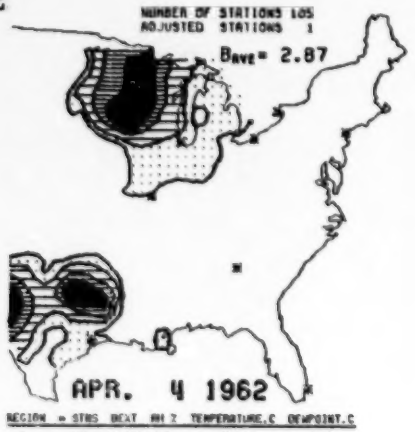


| REGION | STNS | BEXT | RH % | TEMPERATURE,C | DEWPOINT,C |
|---|---|---|---|---|---|
| 1 | 8 | 1.18 | 36 | 8.32 | -7.68 |
| 2 | 12 | 1.06 | 37 | 8.83 | -5.22 |
| 3 | 20 | 3.20 | 57 | 7.93 | -0.86 |
| 4 | 14 | 3.40 | 58 | 8.25 | -0.15 |
| 5 | 27 | 1.50 | 36 | 16.18 | 0.98 |
| 6 | 11 | 1.57 | 38 | 16.50 | 0.95 |
| 7 | 18 | 3.74 | 60 | 16.35 | 8.96 |

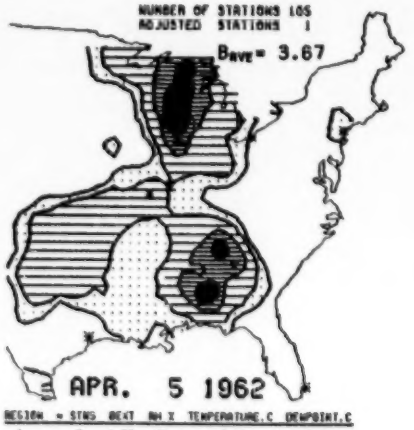


| REGION | STNS | BEXT | RH % | TEMPERATURE,C | DEWPOINT,C |
|---|---|---|---|---|---|
| 1 | 8 | 1.53 | 29 | 13.10 | -5.10 |
| 2 | 12 | 2.71 | 44 | 13.60 | 0.87 |
| 3 | 20 | 4.01 | 67 | 10.80 | 4.05 |
| 4 | 14 | 2.50 | 58 | 10.70 | 1.04 |
| 5 | 27 | 2.44 | 46 | 18.06 | 5.73 |
| 6 | 11 | 4.53 | 73 | 13.63 | 8.27 |
| 7 | 18 | 3.83 | 78 | 15.61 | 11.66 |

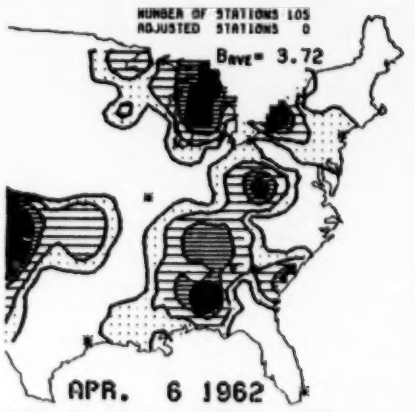


| REGION | STNS | BEXT | RH % | TEMPERATURE,C | DEWPOINT,C |
|---|---|---|---|---|---|
| 1 | 8 | 2.01 | 34 | 18.10 | 0.00 |
| 2 | 12 | 4.31 | 68 | 13.00 | 6.79 |
| 3 | 20 | 3.53 | 64 | 11.33 | 5.21 |
| 4 | 14 | 2.20 | 66 | 9.24 | -0.23 |
| 5 | 27 | 3.66 | 70 | 19.17 | 13.22 |
| 6 | 11 | 5.19 | 67 | 14.49 | 12.28 |
| 7 | 18 | 3.87 | 73 | 18.42 | 10.96 |

CAPITA

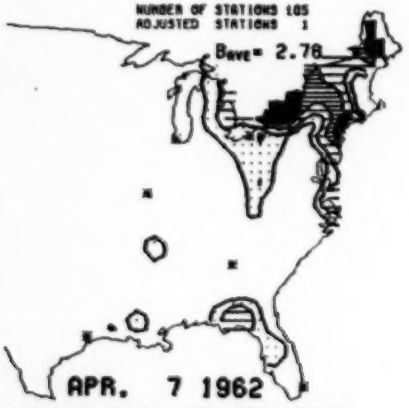


| REGION | # STNS | BEXT | RH % | TEMPERATURE,C | DEWPOINT,C |
|---|---|---|---|---|---|
| 1 | 5 | 4.36 | 71 | 13.90 | 8.10 |
| 2 | 12 | 7.66 | 68 | 12.21 | 10.05 |
| 3 | 20 | 2.54 | 94 | 8.35 | 2.58 |
| 4 | 14 | 1.83 | 93 | 10.07 | 0.04 |
| 5 | 27 | 2.50 | 77 | 20.50 | 16.27 |
| 6 | 11 | 2.10 | 84 | 16.88 | 9.56 |
| 7 | 10 | 1.66 | 94 | 17.14 | 7.48 |

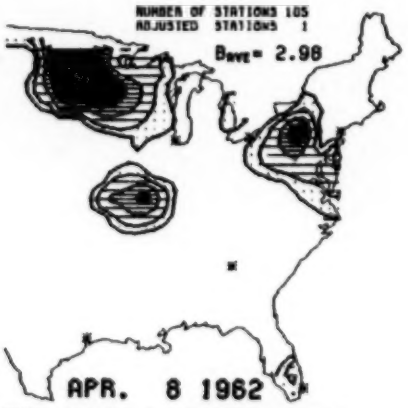


| REGION | # STNS | BEXT | RH % | TEMPERATURE,C | DEWPOINT,C |
|---|---|---|---|---|---|
| 1 | 5 | 1.81 | 47 | 16.39 | 9.77 |
| 2 | 12 | 4.08 | 67 | 11.88 | 6.67 |
| 3 | 20 | 2.51 | 91 | 13.27 | 5.10 |
| 4 | 14 | 4.58 | 88 | 5.86 | -1.82 |
| 5 | 27 | 2.58 | 85 | 20.66 | 13.26 |
| 6 | 11 | 1.92 | 48 | 19.76 | 7.82 |
| 7 | 10 | 1.88 | 90 | 10.10 | 7.86 |

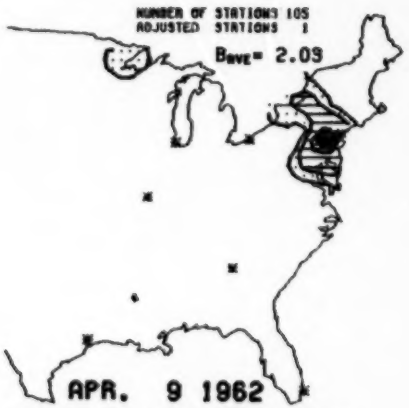


| REGION | # STNS | BEXT | RH % | TEMPERATURE,C | DEWPOINT,C |
|---|---|---|---|---|---|
| 1 | 5 | 1.81 | 94 | 10.21 | -0.11 |
| 2 | 12 | 6.48 | 72 | 11.10 | 5.62 |
| 3 | 20 | 1.84 | 81 | 7.52 | -2.52 |
| 4 | 14 | 1.77 | 84 | 5.68 | -3.48 |
| 5 | 27 | 2.11 | 76 | 22.67 | 12.48 |
| 6 | 11 | 1.48 | 43 | 17.31 | 6.29 |
| 7 | 10 | 1.01 | 62 | 10.64 | 8.20 |

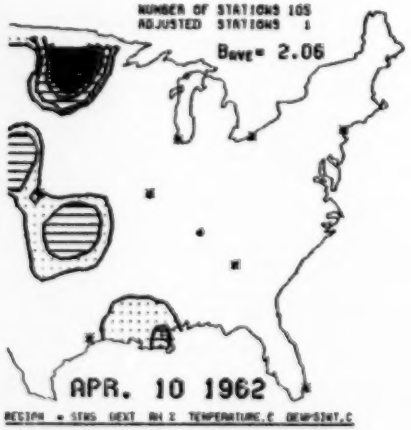


| REGION | # STNS | BEXT | RH % | TEMPERATURE,C | DEWPOINT,C |
|---|---|---|---|---|---|
| 1 | 5 | 1.24 | 56 | 10.21 | -6.33 |
| 2 | 12 | 1.53 | 37 | 12.68 | -7.66 |
| 3 | 20 | 1.61 | 36 | 11.30 | -9.60 |
| 4 | 14 | 2.00 | 58 | 7.22 | -1.62 |
| 5 | 27 | 1.76 | 30 | 22.62 | 6.72 |
| 6 | 11 | 1.98 | 58 | 18.07 | 9.08 |
| 7 | 10 | 2.51 | 66 | 22.25 | 13.98 |

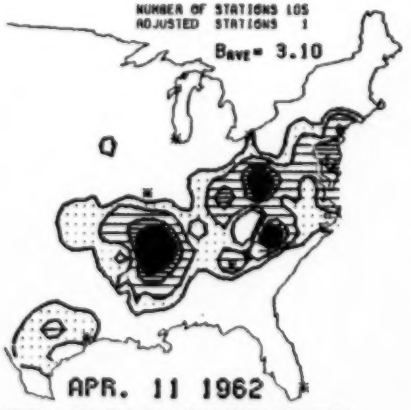


| REGION | # STNS | BEXT | RH % | TEMPERATURE,C | DEWPOINT,C |
|---|---|---|---|---|---|
| 1 | 5 | 1.10 | 29 | 10.00 | -7.22 |
| 2 | 12 | 3.55 | 68 | 8.00 | -0.78 |
| 3 | 20 | 2.14 | 43 | 10.77 | -1.77 |
| 4 | 14 | 1.48 | 58 | 9.01 | 0.47 |
| 5 | 27 | 4.30 | 76 | 20.10 | 16.05 |
| 6 | 11 | 4.02 | 85 | 17.67 | 14.94 |
| 7 | 10 | 2.37 | 72 | 16.25 | 12.70 |

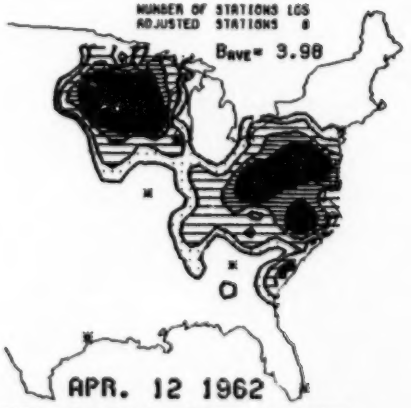


| REGION | # STNS | BEXT | RH % | TEMPERATURE,C | DEWPOINT,C |
|---|---|---|---|---|---|
| 1 | 5 | 1.22 | 33 | 10.10 | -6.22 |
| 2 | 12 | 3.27 | 57 | 8.65 | -0.41 |
| 3 | 20 | 3.80 | 57 | 9.68 | 1.05 |
| 4 | 14 | 0.97 | 58 | 4.80 | -4.26 |
| 5 | 27 | 5.36 | 81 | 18.18 | 14.64 |
| 6 | 11 | 3.55 | 78 | 10.51 | 12.67 |
| 7 | 10 | 1.62 | 62 | 10.22 | 7.98 |

CAPITA

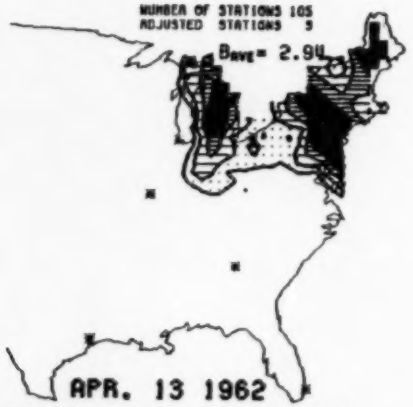


| REGION | # STNS | BEXT | RH % | TEMPERATURE,C | DEWPOINT,C |
|---|---|---|---|---|---|
| 1 | 5 | 7.08 | 88 | 2.93 | 1.33 |
| 2 | 12 | 9.05 | 87 | 3.80 | 1.80 |
| 3 | 20 | 3.58 | 67 | 3.49 | -2.78 |
| 4 | 14 | 1.56 | 47 | 8.18 | -4.83 |
| 5 | 27 | 2.18 | 49 | 10.88 | 2.24 |
| 6 | 11 | 1.84 | 45 | 10.44 | -2.08 |
| 7 | 18 | 1.57 | 35 | 21.38 | 5.08 |

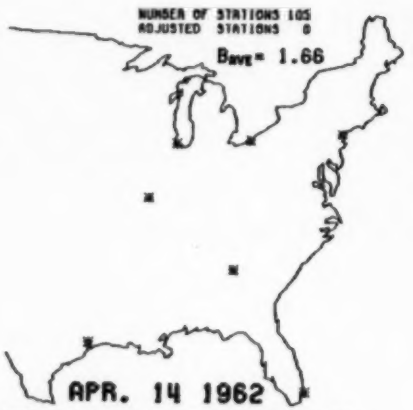


| REGION | # STNS | BEXT | RH % | TEMPERATURE,C | DEWPOINT,C |
|---|---|---|---|---|---|
| 1 | 5 | 1.57 | 52 | 5.44 | -3.00 |
| 2 | 12 | 1.56 | 52 | 6.88 | -2.40 |
| 3 | 20 | 1.83 | 44 | 6.99 | -4.50 |
| 4 | 14 | 1.78 | 47 | 7.49 | -8.45 |
| 5 | 27 | 1.60 | 32 | 16.05 | -1.74 |
| 6 | 11 | 1.57 | 38 | 14.89 | -0.28 |
| 7 | 18 | 1.60 | 36 | 25.10 | 8.33 |

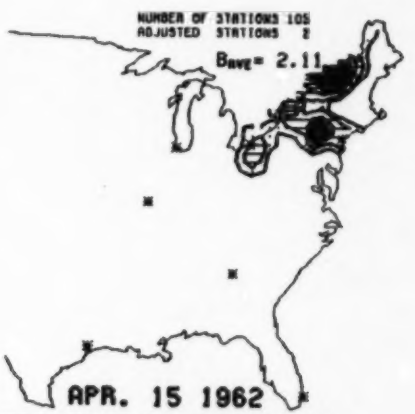


| REGION | # STNS | BEXT | RH % | TEMPERATURE,C | DEWPOINT,C |
|---|---|---|---|---|---|
| 1 | 5 | 4.41 | 48 | 7.55 | -4.21 |
| 2 | 12 | 4.40 | 71 | 3.83 | -1.43 |
| 3 | 20 | 2.22 | 54 | 5.77 | -3.13 |
| 4 | 14 | 1.54 | 45 | 6.18 | -6.68 |
| 5 | 27 | 1.71 | 46 | 15.67 | 3.47 |
| 6 | 11 | 1.46 | 44 | 9.43 | -2.32 |
| 7 | 18 | 1.76 | 48 | 21.80 | 8.08 |

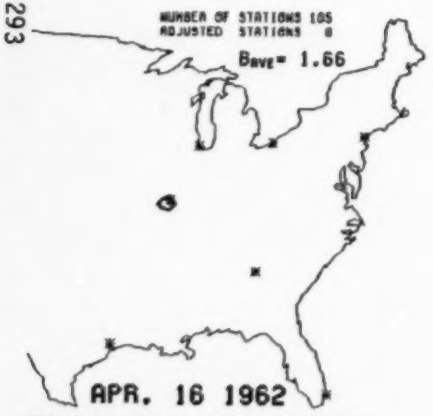


| REGION | # STNS | BEXT | RH % | TEMPERATURE,C | DEWPOINT,C |
|---|---|---|---|---|---|
| 1 | 5 | 1.57 | 48 | 5.88 | -5.77 |
| 2 | 12 | 1.64 | 47 | 4.57 | -6.20 |
| 3 | 20 | 1.65 | 38 | 6.18 | -7.55 |
| 4 | 14 | 1.73 | 40 | 10.88 | -2.57 |
| 5 | 27 | 1.63 | 35 | 12.50 | -2.78 |
| 6 | 11 | 1.40 | 38 | 10.65 | -3.93 |
| 7 | 18 | 1.72 | 43 | 19.88 | 6.83 |

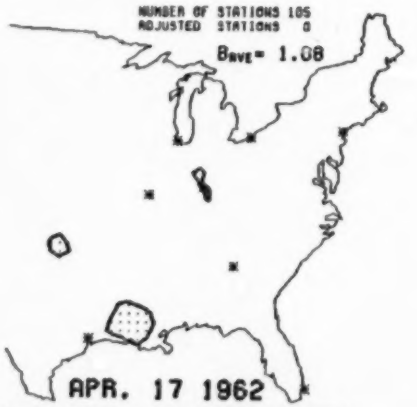


| REGION | # STNS | BEXT | RH % | TEMPERATURE,C | DEWPOINT,C |
|---|---|---|---|---|---|
| 1 | 5 | 1.19 | 38 | 8.21 | -7.68 |
| 2 | 12 | 1.67 | 39 | 6.84 | -6.38 |
| 3 | 20 | 2.07 | 45 | 9.44 | -2.02 |
| 4 | 14 | 1.58 | 32 | 16.74 | -0.47 |
| 5 | 27 | 1.68 | 31 | 14.85 | -2.44 |
| 6 | 11 | 2.05 | 38 | 12.72 | -1.56 |
| 7 | 18 | 2.04 | 55 | 21.80 | 11.31 |

| REGION | # STNS | BEXT | RH % | TEMPERATURE,C | DEWPOINT,C |
|---|---|---|---|---|---|
| 1 | 5 | 1.20 | 28 | 9.39 | -7.88 |
| 2 | 12 | 2.54 | 53 | 9.67 | -0.55 |
| 3 | 20 | 1.78 | 35 | 14.74 | -1.24 |
| 4 | 14 | 1.59 | 28 | 18.58 | -0.19 |
| 5 | 27 | 1.71 | 36 | 18.74 | 2.08 |
| 6 | 11 | 2.23 | 43 | 18.88 | 5.75 |
| 7 | 18 | 2.23 | 57 | 25.08 | 13.81 |

CAPITA

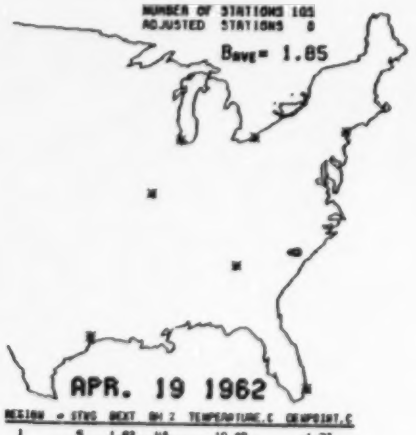


| REGION | # STNS | BEXT | RH % | TEMPERATURE,C | DEWPOINT,C |
|---|---|---|---|---|---|
| 1 | 5 | 1.82 | 49 | 10.89 | -1.77 |
| 2 | 12 | 2.27 | 58 | 11.10 | 0.55 |
| 3 | 20 | 1.85 | 43 | 9.91 | -2.77 |
| 4 | 14 | 1.57 | 81 | 15.80 | -1.48 |
| 5 | 27 | 1.88 | 28 | 21.76 | 2.48 |
| 6 | 11 | 1.55 | 25 | 21.80 | 0.66 |
| 7 | 18 | 1.88 | 44 | 20.91 | 12.91 |

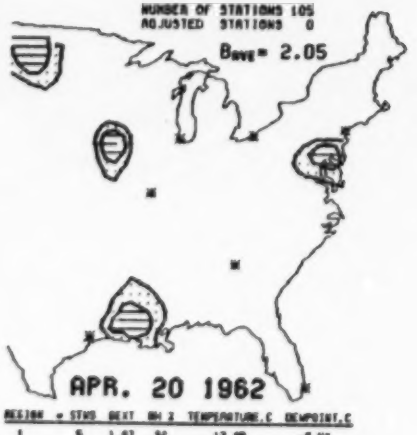


| REGION | # STNS | BEXT | RH % | TEMPERATURE,C | DEWPOINT,C |
|---|---|---|---|---|---|
| 1 | 5 | 1.87 | 32 | 12.89 | -8.44 |
| 2 | 12 | 2.18 | 40 | 13.65 | -0.13 |
| 3 | 20 | 2.08 | 44 | 11.24 | -1.02 |
| 4 | 14 | 2.23 | 45 | 16.78 | 4.20 |
| 5 | 27 | 2.18 | 41 | 17.63 | 2.85 |
| 6 | 11 | 1.50 | 51 | 17.38 | -0.05 |
| 7 | 18 | 1.86 | 41 | 20.80 | 12.04 |

| REGION | # STNS | BEXT | RH % | TEMPERATURE,C | DEWPOINT,C |
|---|---|---|---|---|---|
| 1 | 5 | 1.18 | 18 | 16.88 | -7.77 |
| 2 | 12 | 1.60 | 26 | 17.72 | -3.18 |
| 3 | 20 | 2.00 | 52 | 18.68 | 1.43 |
| 4 | 14 | 1.98 | 54 | 18.62 | 8.58 |
| 5 | 27 | 1.80 | 32 | 20.11 | 2.12 |
| 6 | 11 | 1.53 | 29 | 21.10 | 2.07 |
| 7 | 18 | 1.88 | 44 | 25.88 | 11.82 |

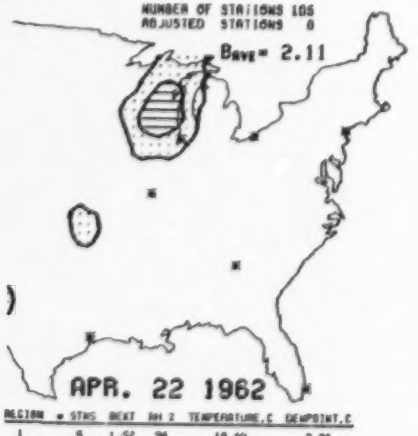


| REGION | # STNS | BEXT | RH % | TEMPERATURE,C | DEWPOINT,C |
|---|---|---|---|---|---|
| 1 | 5 | 1.52 | 36 | 18.89 | 3.88 |
| 2 | 12 | 2.08 | 31 | 24.88 | 5.58 |
| 3 | 20 | 2.68 | 58 | 21.83 | 11.84 |
| 4 | 14 | 1.88 | 51 | 14.59 | 3.01 |
| 5 | 27 | 1.71 | 28 | 25.38 | 5.81 |
| 6 | 11 | 1.58 | 35 | 25.29 | 8.58 |
| 7 | 18 | 2.08 | 69 | 22.69 | 13.92 |

| REGION | # STNS | BEXT | RH % | TEMPERATURE,C | DEWPOINT,C |
|---|---|---|---|---|---|
| 1 | 5 | 1.98 | 41 | 15.10 | 1.77 |
| 2 | 12 | 1.67 | 38 | 14.62 | 0.23 |
| 3 | 20 | 1.66 | 44 | 13.71 | 1.27 |
| 4 | 14 | 1.54 | 29 | 18.24 | -0.08 |
| 5 | 27 | 1.75 | 37 | 24.97 | 9.00 |
| 6 | 11 | 3.01 | 60 | 20.85 | 12.11 |
| 7 | 18 | 2.08 | 66 | 20.19 | 12.89 |

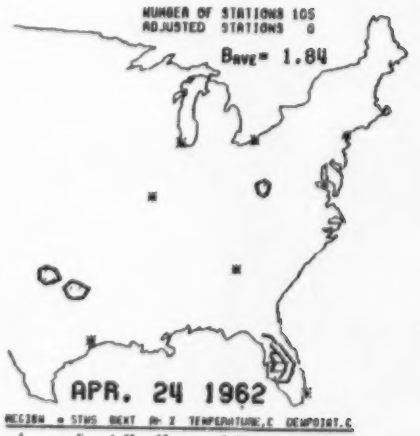


| REGION | # STNS | BEXT | RH % | TEMPERATURE,C | DEWPOINT,C |
|---|---|---|---|---|---|
| 1 | 5 | 1.20 | 27 | 8.32 | -0.77 |
| 2 | 12 | 1.63 | 28 | 16.65 | -3.18 |
| 3 | 20 | 1.85 | 38 | 18.43 | 1.32 |
| 4 | 14 | 1.60 | 28 | 24.48 | 2.79 |
| 5 | 27 | 2.16 | 35 | 23.88 | 8.41 |
| 6 | 11 | 1.72 | 58 | 21.51 | 8.61 |
| 7 | 18 | 1.98 | 57 | 21.83 | 12.00 |

CAPITA

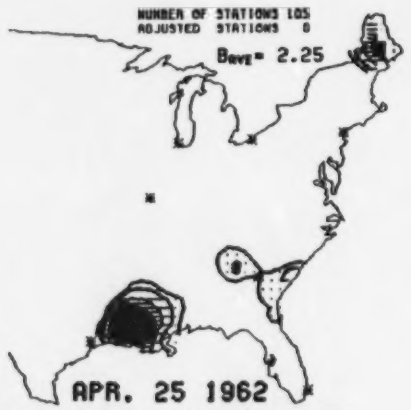


| REGION | # STNS | BEXT | RH % | TEMPERATURE,C | DEWPOINT,C |
|---|---|---|---|---|---|
| 1 | 5 | 3.28 | 42 | 18.10 | 0.88 |
| 2 | 12 | 1.85 | 28 | 24.87 | 5.87 |
| 3 | 20 | 1.63 | 25 | 25.52 | 5.18 |
| 4 | 14 | 1.60 | 31 | 24.87 | 8.08 |
| 5 | 27 | 2.22 | 48 | 26.12 | 10.61 |
| 6 | 11 | 2.12 | 48 | 23.88 | 10.08 |
| 7 | 18 | 2.28 | 57 | 23.06 | 10.28 |

| REGION | # STNS | BEXT | RH % | TEMPERATURE,C | DEWPOINT,C |
|---|---|---|---|---|---|
| 1 | 5 | 1.59 | 82 | 12.10 | 1.88 |
| 2 | 12 | 2.06 | 36 | 23.87 | 6.36 |
| 3 | 20 | 1.73 | 29 | 27.48 | 7.71 |
| 4 | 14 | 1.68 | 48 | 21.50 | 8.81 |
| 5 | 27 | 2.01 | 46 | 26.26 | 12.03 |
| 6 | 11 | 1.86 | 49 | 25.18 | 13.63 |
| 7 | 18 | 1.81 | 58 | 24.40 | 15.66 |

| REGION | # STNS | BEXT | RH % | TEMPERATURE,C | DEWPOINT,C |
|---|---|---|---|---|---|
| 1 | 5 | 2.41 | 34 | 20.59 | 0.21 |
| 2 | 12 | 2.18 | 52 | 28.60 | 9.88 |
| 3 | 20 | 1.98 | 57 | 27.38 | 11.48 |
| 4 | 14 | 2.74 | 73 | 16.15 | 9.75 |
| 5 | 27 | 1.06 | 68 | 26.66 | 16.78 |
| 6 | 11 | 1.78 | 48 | 29.51 | 16.98 |
| 7 | 18 | 1.62 | 64 | 22.29 | 16.57 |



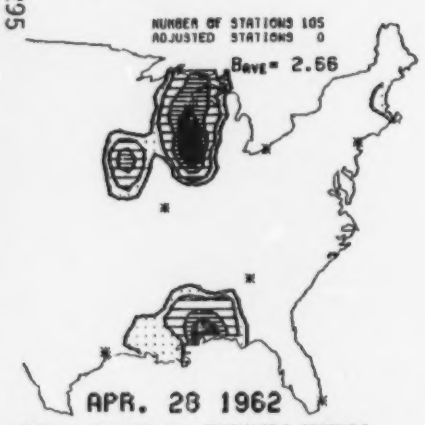


| REGION | # STNS | BEXT | RH % | TEMPERATURE,C | DEWPOINT,C |
|---|---|---|---|---|---|
| 1 | 5 | 2.78 | 52 | 20.88 | 9.33 |
| 2 | 12 | 1.91 | 43 | 27.12 | 13.00 |
| 3 | 20 | 3.00 | 58 | 20.98 | 14.10 |
| 4 | 14 | 2.16 | 86 | 11.88 | 9.16 |
| 5 | 27 | 1.87 | 51 | 27.36 | 16.21 |
| 6 | 11 | 3.04 | 83 | 22.11 | 18.28 |
| 7 | 18 | 1.83 | 51 | 25.62 | 13.84 |

| REGION | # STNS | BEXT | RH % | TEMPERATURE,C | DEWPOINT,C |
|---|---|---|---|---|---|
| 1 | 5 | 3.31 | 77 | 12.22 | 8.10 |
| 2 | 12 | 2.87 | 61 | 22.81 | 16.62 |
| 3 | 20 | 5.24 | 87 | 18.52 | 12.96 |
| 4 | 14 | 3.23 | 88 | 15.88 | 7.63 |
| 5 | 27 | 1.82 | 67 | 26.64 | 17.26 |
| 6 | 11 | 1.70 | 66 | 24.23 | 17.36 |
| 7 | 18 | 2.30 | 48 | 28.08 | 16.89 |

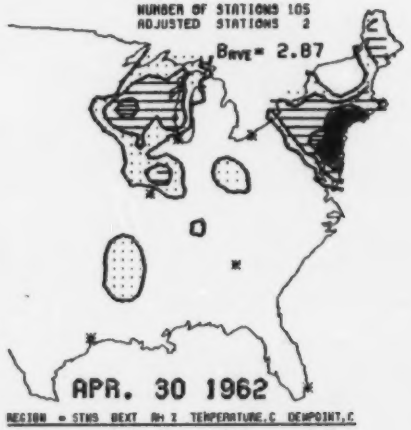


| REGION | # STNS | BEXT | RH % | TEMPERATURE,C | DEWPOINT,C |
|---|---|---|---|---|---|
| 1 | 5 | 3.62 | 88 | 5.99 | 4.18 |
| 2 | 12 | 5.88 | 78 | 16.86 | 11.75 |
| 3 | 20 | 2.95 | 61 | 25.21 | 18.68 |
| 4 | 14 | 2.12 | 82 | 14.78 | 9.41 |
| 5 | 27 | 2.48 | 67 | 27.23 | 17.48 |
| 6 | 11 | 2.01 | 82 | 27.57 | 19.68 |
| 7 | 18 | 2.27 | 81 | 24.88 | 18.17 |

CAPITA

| REGION | # STNS | BEXT | RH % | TEMPERATURE,C | DEWPOINT,C |
|---|---|---|---|---|---|
| 1 | 9 | 1.52 | 76 | 8.52 | 3.88 |
| 2 | 12 | 6.13 | 76 | 15.18 | 10.46 |
| 3 | 20 | 4.06 | 79 | 16.35 | 12.32 |
| 4 | 14 | 1.00 | 28 | 10.64 | -1.54 |
| 5 | 27 | 2.76 | 51 | 27.79 | 16.21 |
| 6 | 11 | 1.57 | 60 | 24.99 | 18.25 |
| 7 | 10 | 1.60 | 46 | 21.46 | 9.38 |

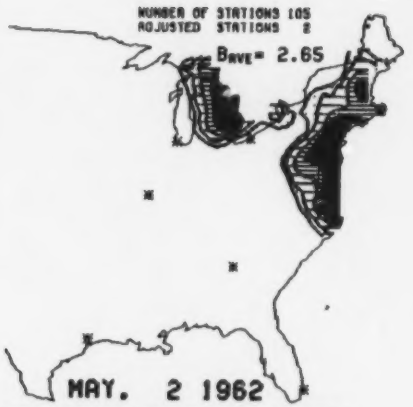


| REGION | # STNS | BEXT | RH % | TEMPERATURE,C | DEWPOINT,C |
|---|---|---|---|---|---|
| 1 | 9 | 5.20 | 78 | 7.33 | 2.22 |
| 2 | 12 | 7.08 | 78 | 13.28 | 9.30 |
| 3 | 20 | 2.77 | 82 | 14.52 | 9.46 |
| 4 | 14 | 1.54 | 25 | 21.85 | 0.67 |
| 5 | 27 | 2.00 | 62 | 26.50 | 19.16 |
| 6 | 11 | 1.42 | 41 | 20.85 | 8.81 |
| 7 | 10 | 1.58 | 33 | 28.77 | 9.68 |

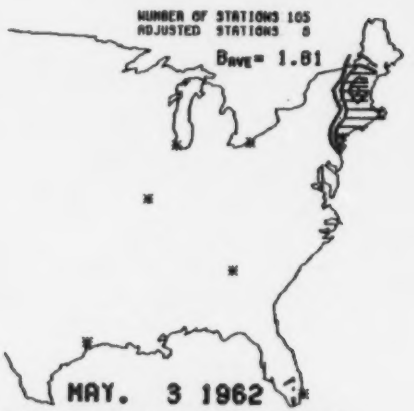


| REGION | # STNS | BEXT | RH % | TEMPERATURE,C | DEWPOINT,C |
|---|---|---|---|---|---|
| 1 | 9 | 4.26 | 78 | 8.88 | 4.55 |
| 2 | 12 | 2.75 | 66 | 16.24 | 8.26 |
| 3 | 20 | 1.61 | 58 | 20.81 | 5.07 |
| 4 | 14 | 1.54 | 28 | 24.83 | 5.78 |
| 5 | 27 | 1.80 | 37 | 24.10 | 7.87 |
| 6 | 11 | 1.44 | 54 | 25.60 | 8.56 |
| 7 | 10 | 1.56 | 34 | 24.96 | 8.48 |

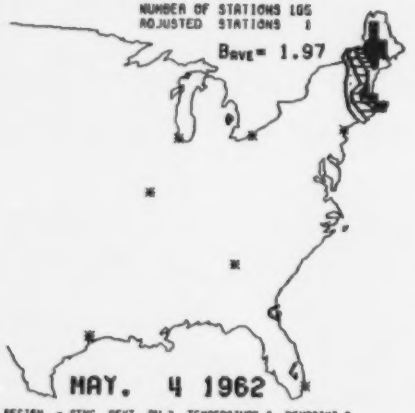


| REGION | # STNS | BEXT | RH % | TEMPERATURE,C | DEWPOINT,C |
|---|---|---|---|---|---|
| 1 | 9 | 0.78 | 70 | 9.77 | 5.49 |
| 2 | 12 | 1.67 | 58 | 20.13 | 2.03 |
| 3 | 20 | 1.61 | 59 | 23.91 | 7.08 |
| 4 | 14 | 1.57 | 36 | 25.78 | 8.17 |
| 5 | 27 | 1.96 | 33 | 26.66 | 8.49 |
| 6 | 11 | 1.45 | 35 | 25.70 | 9.28 |
| 7 | 10 | 1.67 | 44 | 28.35 | 12.49 |

| REGION | # STNS | BEXT | RH % | TEMPERATURE,C | DEWPOINT,C |
|---|---|---|---|---|---|
| 1 | 9 | 1.38 | 58 | 13.17 | 5.44 |
| 2 | 12 | 1.81 | 54 | 22.35 | 6.60 |
| 3 | 20 | 1.77 | 48 | 25.49 | 10.49 |
| 4 | 13 | 2.48 | 48 | 25.33 | 10.50 |
| 5 | 27 | 1.98 | 36 | 26.25 | 8.39 |
| 6 | 11 | 1.49 | 36 | 26.36 | 10.25 |
| 7 | 10 | 1.69 | 48 | 28.58 | 12.48 |

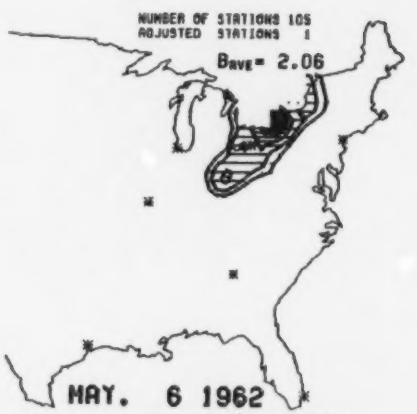


| REGION | # STNS | BEXT | RH % | TEMPERATURE,C | DEWPOINT,C |
|---|---|---|---|---|---|
| 1 | 9 | 2.17 | 68 | 12.44 | 6.88 |
| 2 | 12 | 3.61 | 66 | 10.[illegible] | 0.30 |
| 3 | 20 | 3.02 | 60 | 18.[illegible] | 9.55 |
| 4 | 14 | 1.43 | 37 | 15.[illegible] | -0.38 |
| 5 | 27 | 1.62 | 31 | 27.[illegible] | 8.68 |
| 6 | 11 | 1.48 | 34 | 27.62 | 10.48 |
| 7 | 10 | 1.68 | 41 | 28.32 | 12.46 |

CAPITA

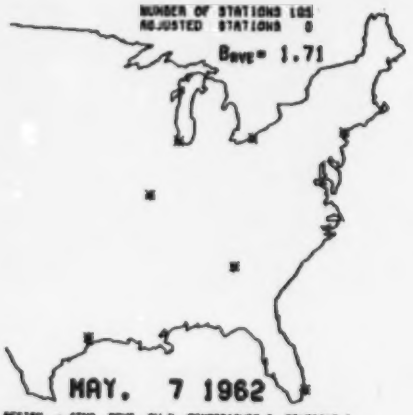


| REGION | # STNS | MEXT | RH % | TEMPERATURE,C | DEWPOINT,C |
|---|---|---|---|---|---|
| 1 | 9 | 1.10 | 30 | 12.00 | -0.00 |
| 2 | 12 | 1.66 | 56 | 16.36 | -0.55 |
| 3 | 20 | 1.78 | 50 | 14.27 | 3.00 |
| 4 | 14 | 1.66 | 66 | 20.00 | 10.05 |
| 5 | 27 | 1.71 | 36 | 20.00 | 10.00 |
| 6 | 11 | 1.55 | 65 | 20.01 | 12.97 |
| 7 | 10 | 1.00 | 62 | 20.76 | 10.00 |

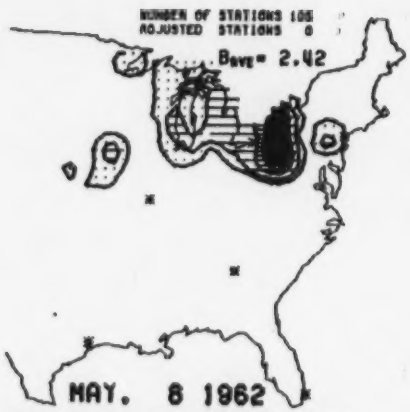


| REGION | # STNS | MEXT | RH % | TEMPERATURE,C | DEWPOINT,C |
|---|---|---|---|---|---|
| 1 | 9 | 1.10 | 30 | 11.00 | -7.00 |
| 2 | 12 | 0.00 | 00 | 0.07 | 1.00 |
| 3 | 20 | 2.00 | 77 | 15.00 | 11.00 |
| 4 | 14 | 2.10 | 00 | 10.07 | 7.01 |
| 5 | 27 | 1.00 | 01 | 27.00 | 10.37 |
| 6 | 11 | 1.57 | 01 | 20.00 | 10.00 |
| 7 | 10 | 1.00 | 02 | 00.00 | 10.00 |

| REGION | # STNS | MEXT | RH % | TEMPERATURE,C | DEWPOINT,C |
|---|---|---|---|---|---|
| 1 | 9 | 1.10 | 10 | 10.00 | -10.77 |
| 2 | 12 | 1.00 | 00 | 10.00 | -0.00 |
| 3 | 20 | 2.20 | 00 | 11.02 | 3.00 |
| 4 | 14 | 0.00 | 71 | 10.07 | 0.00 |
| 5 | 27 | 2.00 | 07 | 25.02 | 12.01 |
| 6 | 11 | 2.07 | 50 | 20.01 | 10.00 |
| 7 | 10 | 1.70 | 07 | 00.70 | 10.00 |

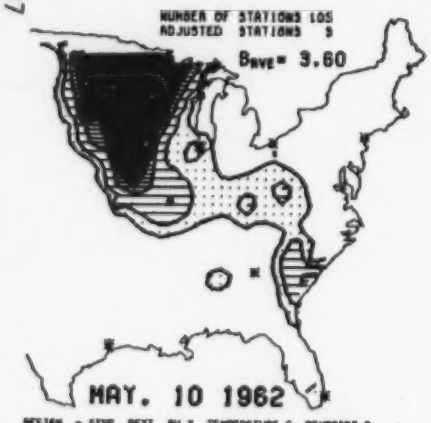


| REGION | # STNS | MEXT | RH % | TEMPERATURE,C | DEWPOINT,C |
|---|---|---|---|---|---|
| 1 | 9 | 1.10 | 10 | 10.01 | -10.77 |
| 2 | 12 | 1.07 | 22 | 17.30 | -5.07 |
| 3 | 20 | 2.50 | 02 | 15.35 | 5.03 |
| 4 | 14 | 0.72 | 00 | 21.00 | 10.00 |
| 5 | 27 | 2.03 | 40 | 22.00 | 10.57 |
| 6 | 11 | 2.01 | 52 | 27.57 | 17.10 |
| 7 | 10 | 1.70 | 07 | 00.02 | 10.54 |

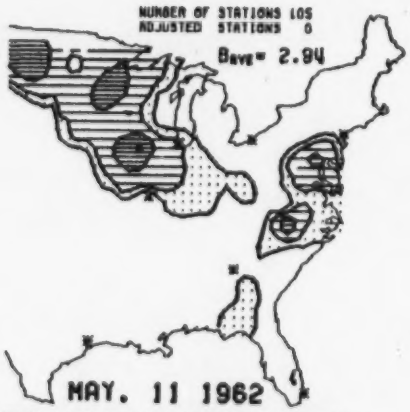


| REGION | # STNS | MEXT | RH % | TEMPERATURE,C | DEWPOINT,C |
|---|---|---|---|---|---|
| 1 | 9 | 1.10 | 20 | 10.00 | -4.00 |
| 2 | 12 | 2.10 | 37 | 16.00 | 0.02 |
| 3 | 20 | 3.50 | 01 | 17.00 | 7.57 |
| 4 | 14 | 0.00 | 00 | 21.10 | 10.00 |
| 5 | 27 | 3.30 | 02 | 20.05 | 10.70 |
| 6 | 11 | 2.25 | 50 | 20.07 | 10.51 |
| 7 | 10 | 1.70 | 00 | 00.30 | 10.30 |

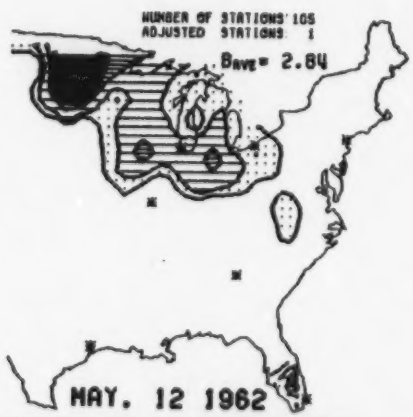


| REGION | # STNS | MEXT | RH % | TEMPERATURE,C | DEWPOINT,C |
|---|---|---|---|---|---|
| 1 | 9 | 1.10 | 20 | 10.00 | -0.21 |
| 2 | 12 | 1.00 | 27 | 10.02 | -0.00 |
| 3 | 20 | 0.27 | 07 | 10.10 | 12.00 |
| 4 | 14 | 0.00 | 00 | 23.00 | 10.07 |
| 5 | 27 | 2.00 | 01 | 25.00 | 10.30 |
| 6 | 11 | 1.03 | 05 | 20.00 | 10.00 |
| 7 | 10 | 1.00 | 07 | 00.00 | 10.10 |



CAPITA

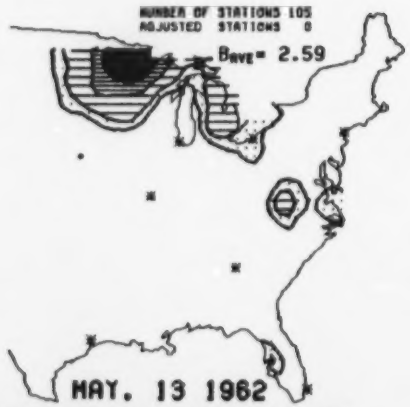


| REGION | # STNS | BEXT | RH % | TEMPERATURE,C | DEWPOINT,C |
|---|---|---|---|---|---|
| 1 | 5 | 1.20 | 28 | 17.94 | -0.77 |
| 2 | 12 | 1.80 | 42 | 18.76 | 5.08 |
| 3 | 20 | 2.08 | 56 | 26.30 | 16.21 |
| 4 | 14 | 2.48 | 61 | 24.00 | 15.23 |
| 5 | 27 | 2.48 | 58 | 24.31 | 16.28 |
| 6 | 11 | 1.88 | 47 | 30.75 | 18.07 |
| 7 | 16 | 1.70 | 46 | 28.06 | 15.51 |

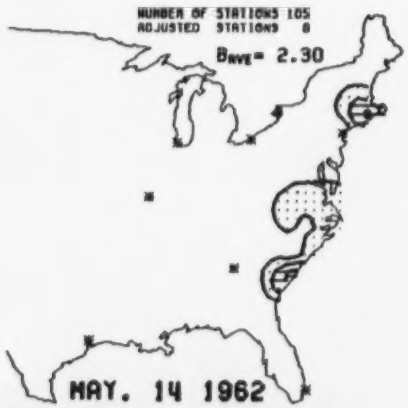


| REGION | # STNS | BEXT | RH % | TEMPERATURE,C | DEWPOINT,C |
|---|---|---|---|---|---|
| 1 | 5 | 3.42 | 85 | 8.88 | 7.55 |
| 2 | 12 | 2.29 | 84 | 22.31 | 12.28 |
| 3 | 20 | 1.89 | 46 | 25.95 | 15.71 |
| 4 | 14 | 1.88 | 68 | 23.76 | 18.68 |
| 5 | 27 | 2.62 | 63 | 27.15 | 16.68 |
| 6 | 11 | 2.25 | 45 | 30.89 | 16.37 |
| 7 | 16 | 2.04 | 48 | 28.81 | 15.56 |

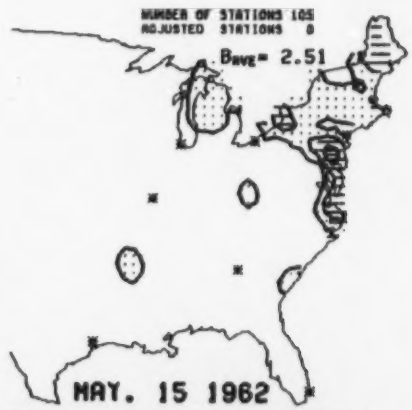


| REGION | # STNS | BEXT | RH % | TEMPERATURE,C | DEWPOINT,C |
|---|---|---|---|---|---|
| 1 | 5 | 3.08 | 78 | 13.81 | 8.44 |
| 2 | 12 | 3.47 | 61 | 26.10 | 16.08 |
| 3 | 20 | 2.58 | 48 | 29.88 | 18.89 |
| 4 | 14 | 1.88 | 68 | 24.61 | 16.75 |
| 5 | 27 | 2.72 | 45 | 30.26 | 18.76 |
| 6 | 11 | 2.16 | 45 | 30.35 | 17.51 |
| 7 | 16 | 1.78 | 53 | 27.81 | 17.04 |

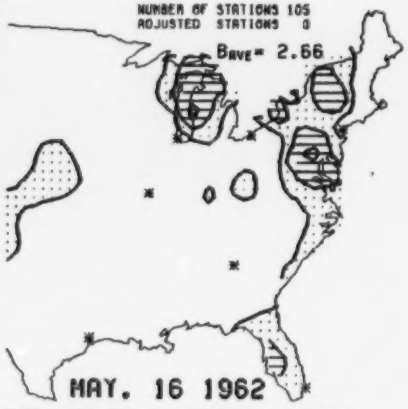


| REGION | # STNS | BEXT | RH % | TEMPERATURE,C | DEWPOINT,C |
|---|---|---|---|---|---|
| 1 | 5 | 2.25 | 58 | 14.55 | 8.44 |
| 2 | 12 | 3.55 | 53 | 26.11 | 19.08 |
| 3 | 20 | 2.71 | 45 | 30.27 | 17.16 |
| 4 | 14 | 2.04 | 63 | 24.75 | 17.08 |
| 5 | 27 | 3.28 | 58 | 28.98 | 17.17 |
| 6 | 11 | 2.11 | 42 | 31.97 | 17.41 |
| 7 | 16 | 2.00 | 53 | 27.32 | 16.14 |

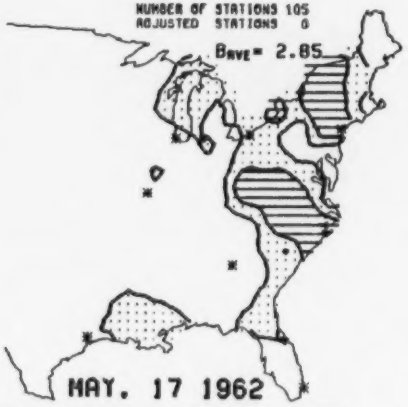


| REGION | # STNS | BEXT | RH % | TEMPERATURE,C | DEWPOINT,C |
|---|---|---|---|---|---|
| 1 | 5 | 9.07 | 98 | 10.32 | 8.44 |
| 2 | 12 | 3.98 | 47 | 25.50 | 15.32 |
| 3 | 20 | 2.81 | 45 | 31.18 | 17.24 |
| 4 | 14 | 1.68 | 66 | 24.68 | 16.68 |
| 5 | 27 | 3.46 | 55 | 28.86 | 16.98 |
| 6 | 11 | 2.25 | 45 | 31.25 | 17.16 |
| 7 | 16 | 2.00 | 53 | 27.60 | 16.62 |

| REGION | # STNS | BEXT | RH % | TEMPERATURE,C | DEWPOINT,C |
|---|---|---|---|---|---|
| 1 | 5 | 2.82 | 45 | 23.88 | 11.10 |
| 2 | 12 | 4.18 | 43 | 30.22 | 18.15 |
| 3 | 20 | 2.52 | 41 | 31.50 | 18.52 |
| 4 | 14 | 2.06 | 68 | 28.18 | 18.78 |
| 5 | 27 | 3.78 | 46 | 30.34 | 17.36 |
| 6 | 11 | 2.95 | 38 | 32.62 | 18.76 |
| 7 | 16 | 2.21 | 48 | 28.01 | 15.17 |

CAPITA

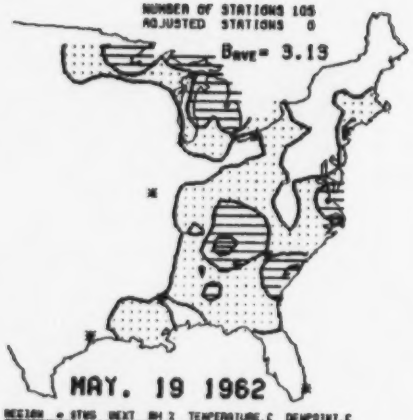


| REGION | # STNS | BEXT | RH % | TEMPERATURE,C | DEWPOINT,C |
|---|---|---|---|---|---|
| 1 | 9 | 2.87 | 42 | 20.80 | 16.44 |
| 2 | 12 | 3.28 | 41 | 31.20 | 18.15 |
| 3 | 20 | 3.17 | 48 | 28.44 | 17.65 |
| 4 | 14 | 2.08 | 88 | 22.41 | 19.70 |
| 5 | 27 | 3.20 | 41 | 32.13 | 18.00 |
| 6 | 11 | 3.92 | 48 | 32.52 | 17.57 |
| 7 | 18 | 2.14 | 48 | 28.16 | 17.07 |

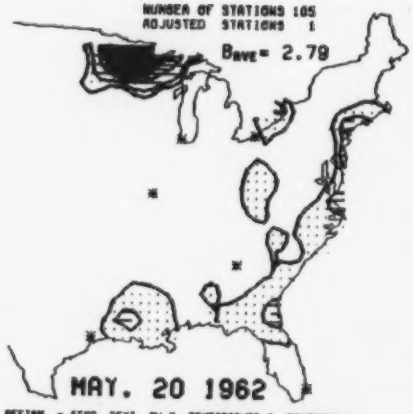


| REGION | # STNS | BEXT | RH % | TEMPERATURE,C | DEWPOINT,C |
|---|---|---|---|---|---|
| 1 | 9 | 2.41 | 86 | 18.88 | 10.10 |
| 2 | 12 | 3.20 | 46 | 29.80 | 16.67 |
| 3 | 20 | 2.15 | 48 | 28.10 | 16.07 |
| 4 | 14 | 2.83 | 84 | 20.38 | 12.87 |
| 5 | 27 | 2.87 | 44 | 31.35 | 17.46 |
| 6 | 11 | 2.48 | 48 | 31.87 | 18.78 |
| 7 | 18 | 2.38 | 46 | 28.86 | 16.86 |

| REGION | # STNS | BEXT | RH % | TEMPERATURE,C | DEWPOINT,C |
|---|---|---|---|---|---|
| 1 | 9 | 2.52 | 64 | 18.66 | 10.80 |
| 2 | 12 | 1.66 | 48 | 23.76 | 11.78 |
| 3 | 20 | 3.76 | 65 | 20.80 | 13.48 |
| 4 | 14 | 2.14 | 78 | 20.18 | 16.24 |
| 5 | 27 | 2.88 | 43 | 31.08 | 18.62 |
| 6 | 11 | 2.73 | 45 | 31.31 | 17.77 |
| 7 | 18 | 2.01 | 41 | 28.71 | 15.78 |



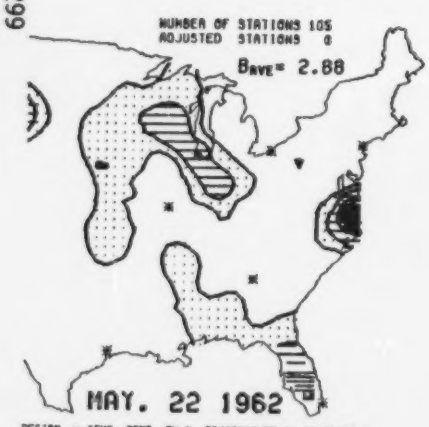


| REGION | # STNS | BEXT | RH % | TEMPERATURE,C | DEWPOINT,C |
|---|---|---|---|---|---|
| 1 | 9 | 1.38 | 34 | 18.77 | 2.46 |
| 2 | 12 | 2.14 | 48 | 22.35 | 7.77 |
| 3 | 20 | 3.11 | 55 | 25.69 | 15.68 |
| 4 | 14 | 2.88 | 85 | 21.54 | 13.92 |
| 5 | 27 | 3.92 | 46 | 29.64 | 16.68 |
| 6 | 11 | 2.92 | 47 | 30.70 | 17.87 |
| 7 | 18 | 2.03 | 43 | 27.80 | 12.01 |

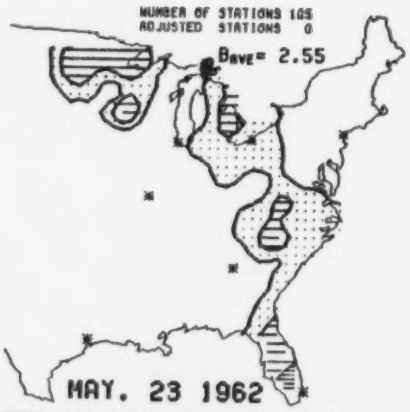


| REGION | # STNS | BEXT | RH % | TEMPERATURE,C | DEWPOINT,C |
|---|---|---|---|---|---|
| 1 | 9 | 1.18 | 81 | 18.88 | 1.44 |
| 2 | 12 | 2.27 | 42 | 26.81 | 12.12 |
| 3 | 20 | 2.75 | 58 | 28.24 | 15.02 |
| 4 | 14 | 2.32 | 88 | 18.28 | 8.47 |
| 5 | 27 | 3.61 | 62 | 28.31 | 18.38 |
| 6 | 11 | 2.57 | 48 | 29.94 | 17.67 |
| 7 | 18 | 1.74 | 43 | 28.51 | 13.86 |

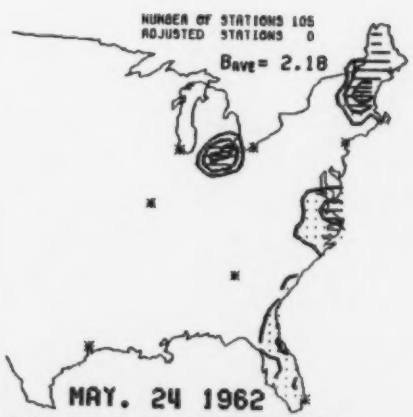


| REGION | # STNS | BEXT | RH % | TEMPERATURE,C | DEWPOINT,C |
|---|---|---|---|---|---|
| 1 | 9 | 0.31 | 81 | 18.10 | 14.88 |
| 2 | 12 | 2.08 | 61 | 25.06 | 16.31 |
| 3 | 20 | 2.56 | 42 | 22.99 | 8.88 |
| 4 | 14 | 1.57 | 44 | 21.14 | 6.01 |
| 5 | 27 | 2.66 | 47 | 30.32 | 17.77 |
| 6 | 11 | 1.90 | 44 | 30.75 | 17.38 |
| 7 | 18 | 1.83 | 45 | 30.68 | 16.41 |

CAPITA

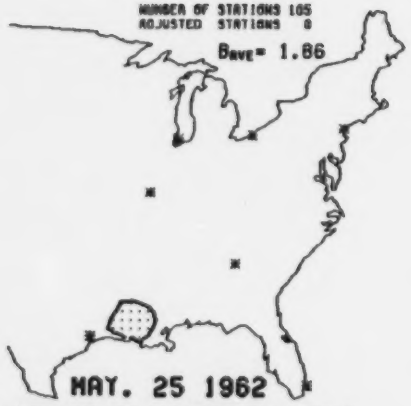


| REGION | # STNS | BEXT | RH % | TEMPERATURE,C | DEWPOINT,C |
|---|---|---|---|---|---|
| 1 | 5 | 1.29 | 46 | 22.00 | 0.10 |
| 2 | 12 | 1.78 | 41 | 23.23 | 0.07 |
| 3 | 20 | 1.96 | 52 | 22.05 | 12.07 |
| 4 | 14 | 1.72 | 68 | 18.68 | 9.48 |
| 5 | 27 | 1.87 | 48 | 30.55 | 16.30 |
| 6 | 11 | 2.08 | 51 | 29.74 | 17.87 |
| 7 | 18 | 1.83 | 46 | 30.44 | 16.68 |

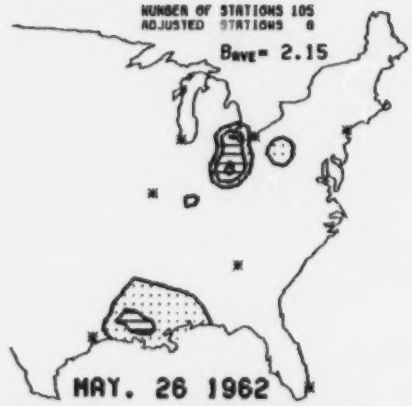


| REGION | # STNS | BEXT | RH % | TEMPERATURE,C | DEWPOINT,C |
|---|---|---|---|---|---|
| 1 | 5 | 1.26 | 46 | 21.77 | 0.00 |
| 2 | 12 | 2.02 | 42 | 20.62 | 0.01 |
| 3 | 20 | 2.06 | 71 | 17.18 | 11.66 |
| 4 | 14 | 1.66 | 61 | 18.68 | 10.27 |
| 5 | 27 | 2.00 | 46 | 31.33 | 17.63 |
| 6 | 11 | 2.50 | 45 | 30.90 | 17.06 |
| 7 | 18 | 2.18 | 46 | 30.87 | 16.41 |

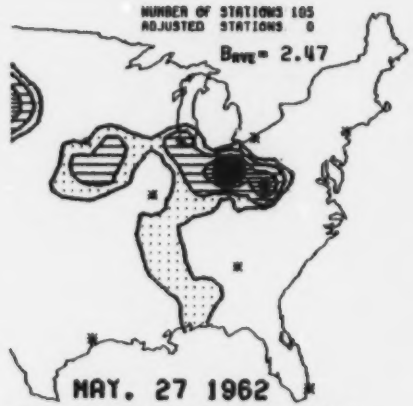


| REGION | # STNS | BEXT | RH % | TEMPERATURE,C | DEWPOINT,C |
|---|---|---|---|---|---|
| 1 | 5 | 1.18 | 52 | 18.33 | 1.33 |
| 2 | 12 | 1.68 | 43 | 18.05 | 0.01 |
| 3 | 20 | 3.58 | 64 | 18.43 | 11.94 |
| 4 | 14 | 2.09 | 69 | 17.41 | 11.22 |
| 5 | 27 | 2.43 | 48 | 28.85 | 16.43 |
| 6 | 11 | 2.58 | 53 | 30.80 | 18.88 |
| 7 | 18 | 1.78 | 48 | 30.08 | 18.62 |

| REGION | # STNS | BEXT | RH % | TEMPERATURE,C | DEWPOINT,C |
|---|---|---|---|---|---|
| 1 | 5 | 1.18 | 31 | 20.00 | 3.10 |
| 2 | 12 | 1.00 | 49 | 18.85 | 0.32 |
| 3 | 20 | 4.25 | 71 | 22.35 | 16.00 |
| 4 | 14 | 3.68 | 82 | 18.33 | 15.11 |
| 5 | 27 | 2.83 | 50 | 26.83 | 17.31 |
| 6 | 11 | 2.10 | 48 | 31.68 | 18.27 |
| 7 | 18 | 2.03 | 52 | 28.68 | 16.40 |

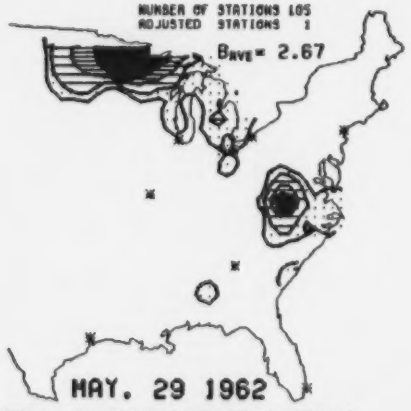


| REGION | # STNS | BEXT | RH % | TEMPERATURE,C | DEWPOINT,C |
|---|---|---|---|---|---|
| 1 | 5 | 1.20 | 31 | 21.44 | 3.33 |
| 2 | 12 | 1.81 | 46 | 23.00 | 10.22 |
| 3 | 20 | 2.78 | 55 | 20.16 | 13.21 |
| 4 | 14 | 2.93 | 70 | 18.81 | 15.02 |
| 5 | 27 | 2.71 | 60 | 27.03 | 18.20 |
| 6 | 11 | 2.23 | 49 | 31.10 | 19.18 |
| 7 | 18 | 1.74 | 51 | 28.45 | 16.87 |

| REGION | # STNS | BEXT | RH % | TEMPERATURE,C | DEWPOINT,C |
|---|---|---|---|---|---|
| 1 | 5 | 1.01 | 52 | 20.48 | 15.77 |
| 2 | 12 | 3.19 | 61 | 26.33 | 18.05 |
| 3 | 20 | 2.07 | 61 | 26.18 | 17.93 |
| 4 | 14 | 1.70 | 68 | 22.08 | 11.76 |
| 5 | 27 | 2.76 | 61 | 27.42 | 18.96 |
| 6 | 11 | 3.38 | 68 | 25.65 | 18.88 |
| 7 | 18 | 1.88 | 67 | 29.84 | 19.66 |

CAPITA

| REGION | STNS | BEXT | RH % | TEMPERATURE,C | DEWPOINT,C |
|---|---|---|---|---|---|
| 1 | 5 | 3.10 | 53 | 20.95 | 17.00 |
| 2 | 12 | 2.00 | 58 | 20.70 | 17.72 |
| 3 | 20 | 1.71 | 53 | 20.91 | 16.35 |
| 4 | 14 | 1.00 | 60 | 17.45 | 11.30 |
| 5 | 27 | 1.01 | 58 | 20.41 | 10.50 |
| 6 | 11 | 1.00 | 62 | 20.15 | 10.27 |
| 7 | 10 | 1.01 | 53 | 20.01 | 17.00 |

| REGION | STNS | BEXT | RH % | TEMPERATURE,C | DEWPOINT,C |
|---|---|---|---|---|---|
| 1 | 5 | 1.00 | 47 | 20.00 | 13.00 |
| 2 | 12 | 2.06 | 46 | 27.30 | 16.67 |
| 3 | 20 | 2.12 | 62 | 21.21 | 13.71 |
| 4 | 13 | 1.70 | 70 | 19.00 | 8.41 |
| 5 | 27 | 1.00 | 60 | 20.10 | 10.36 |
| 6 | 11 | 2.01 | 57 | 20.02 | 10.69 |
| 7 | 10 | 1.00 | 64 | 25.62 | 17.70 |

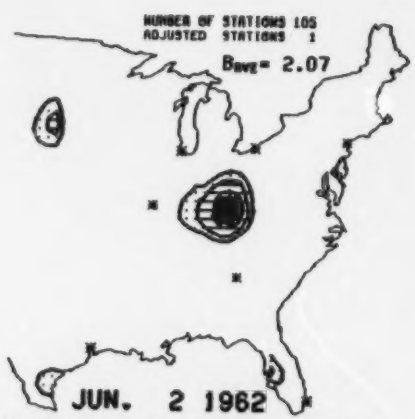


| REGION | STNS | BEXT | RH % | TEMPERATURE,C | DEWPOINT,C |
|---|---|---|---|---|---|
| 1 | 5 | 1.20 | 48 | 20.00 | 9.10 |
| 2 | 12 | 2.00 | 50 | 21.39 | 10.22 |
| 3 | 20 | 1.95 | 60 | 17.07 | 9.30 |
| 4 | 14 | 2.00 | 60 | 16.00 | 9.24 |
| 5 | 27 | 2.16 | 58 | 20.16 | 10.00 |
| 6 | 11 | 3.30 | 63 | 27.01 | 19.13 |
| 7 | 10 | 1.02 | 67 | 25.70 | 18.67 |

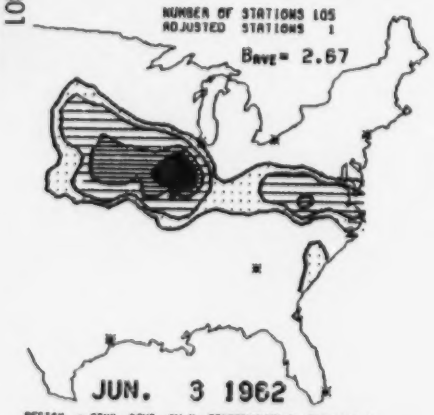


| REGION | STNS | BEXT | RH % | TEMPERATURE,C | DEWPOINT,C |
|---|---|---|---|---|---|
| 1 | 5 | 1.10 | 39 | 20.21 | 5.43 |
| 2 | 12 | 1.63 | 40 | 22.03 | 7.50 |
| 3 | 20 | 3.40 | 63 | 19.91 | 12.49 |
| 4 | 14 | 3.01 | 61 | 15.07 | 11.00 |
| 5 | 27 | 2.77 | 66 | 26.05 | 16.34 |
| 6 | 11 | 2.09 | 65 | 27.57 | 20.14 |
| 7 | 10 | 1.00 | 65 | 24.20 | 16.03 |

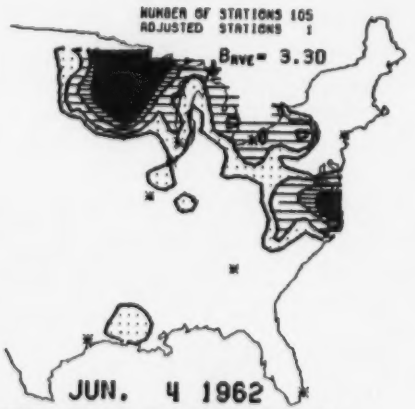


| REGION | STNS | BEXT | RH % | TEMPERATURE,C | DEWPOINT,C |
|---|---|---|---|---|---|
| 1 | 5 | 1.10 | 39 | 22.55 | 7.21 |
| 2 | 12 | 2.67 | 47 | 23.70 | 10.06 |
| 3 | 20 | 3.00 | 60 | 25.43 | 16.57 |
| 4 | 14 | 9.30 | 70 | 18.00 | 14.03 |
| 5 | 27 | 2.00 | 67 | 26.20 | 18.31 |
| 6 | 11 | 1.77 | 60 | 28.50 | 19.09 |
| 7 | 10 | 1.07 | 63 | 27.07 | 18.53 |

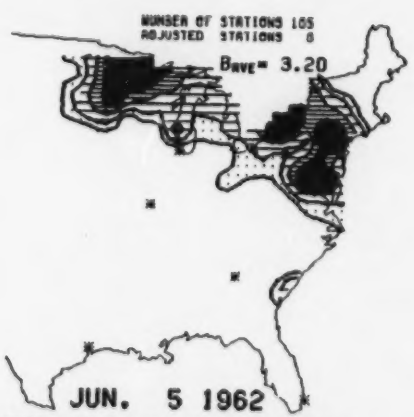


| REGION | STNS | BEXT | RH % | TEMPERATURE,C | DEWPOINT,C |
|---|---|---|---|---|---|
| 1 | 5 | 1.03 | 72 | 17.00 | 12.00 |
| 2 | 12 | 7.43 | 65 | 19.39 | 16.56 |
| 3 | 20 | 3.00 | 72 | 23.49 | 18.05 |
| 4 | 14 | 2.02 | 66 | 21.30 | 14.30 |
| 5 | 27 | 2.06 | 67 | 27.34 | 20.22 |
| 6 | 11 | 1.88 | 68 | 27.92 | 19.30 |
| 7 | 10 | 1.04 | 55 | 20.54 | 18.05 |

CAPITA

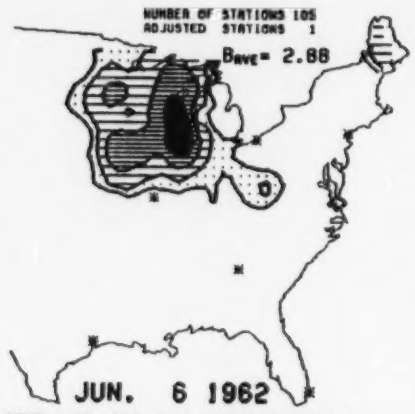


| REGION | # STNS | BEXT | RH % | TEMPERATURE,C | DEWPOINT,C |
|---|---|---|---|---|---|
| 1 | 5 | 2.30 | 68 | 18.10 | 11.44 |
| 2 | 12 | 1.05 | 48 | 23.88 | 11.88 |
| 3 | 20 | 4.61 | 86 | 22.98 | 15.85 |
| 4 | 14 | 2.88 | 78 | 20.27 | 15.36 |
| 5 | 27 | 2.01 | 85 | 20.26 | 18.20 |
| 6 | 11 | 1.99 | 57 | 28.12 | 18.88 |
| 7 | 18 | 1.88 | 56 | 28.88 | 18.96 |

| REGION | # STNS | BEXT | RH % | TEMPERATURE,C | DEWPOINT,C |
|---|---|---|---|---|---|
| 1 | 5 | 1.10 | 28 | 22.21 | 9.88 |
| 2 | 12 | 1.71 | 56 | 24.48 | 7.82 |
| 3 | 20 | 2.31 | 45 | 24.80 | 11.77 |
| 4 | 14 | 5.36 | 70 | 20.78 | 16.11 |
| 5 | 27 | 2.60 | 64 | 27.29 | 16.68 |
| 6 | 11 | 2.12 | 56 | 28.15 | 18.83 |
| 7 | 18 | 1.66 | 66 | 28.86 | 18.38 |

| REGION | # STNS | BEXT | RH % | TEMPERATURE,C | DEWPOINT,C |
|---|---|---|---|---|---|
| 1 | 5 | 1.30 | 26 | 23.68 | 8.30 |
| 2 | 12 | 1.76 | 28 | 26.18 | 6.81 |
| 3 | 20 | 2.81 | 51 | 28.77 | 15.27 |
| 4 | 14 | 5.81 | 74 | 18.87 | 14.61 |
| 5 | 27 | 2.15 | 61 | 27.68 | 16.26 |
| 6 | 11 | 2.54 | 58 | 27.28 | 18.12 |
| 7 | 18 | 1.68 | 61 | 28.12 | 18.06 |

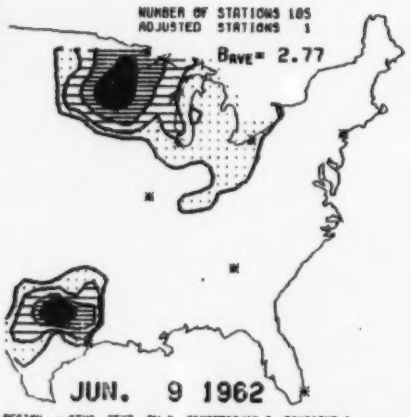


| REGION | # STNS | BEXT | RH % | TEMPERATURE,C | DEWPOINT,C |
|---|---|---|---|---|---|
| 1 | 5 | 1.20 | 25 | 28.10 | 4.55 |
| 2 | 12 | 2.15 | 37 | 27.69 | 11.66 |
| 3 | 20 | 3.48 | 66 | 26.71 | 19.44 |
| 4 | 14 | 3.25 | 68 | 21.78 | 15.35 |
| 5 | 27 | 1.82 | 61 | 28.06 | 16.78 |
| 6 | 11 | 2.15 | 58 | 27.77 | 18.88 |
| 7 | 18 | 2.73 | 66 | 28.21 | 18.78 |

| REGION | # STNS | BEXT | RH % | TEMPERATURE,C | DEWPOINT,C |
|---|---|---|---|---|---|
| 1 | 5 | 2.17 | 50 | 25.88 | 14.10 |
| 2 | 12 | 2.61 | 58 | 27.85 | 16.38 |
| 3 | 20 | 2.29 | 71 | 25.62 | 18.94 |
| 4 | 14 | 1.88 | 62 | 24.38 | 16.26 |
| 5 | 27 | 1.72 | 63 | 26.32 | 17.91 |
| 6 | 11 | 1.94 | 65 | 27.57 | 20.25 |
| 7 | 18 | 1.71 | 58 | 28.71 | 18.61 |

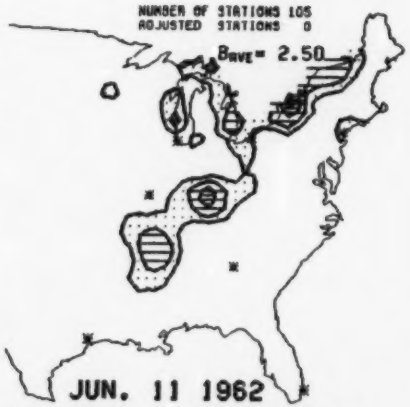


| REGION | # STNS | BEXT | RH % | TEMPERATURE,C | DEWPOINT,C |
|---|---|---|---|---|---|
| 1 | 5 | 3.30 | 62 | 25.77 | 17.77 |
| 2 | 12 | 3.48 | 61 | 26.61 | 18.18 |
| 3 | 20 | 2.66 | 78 | 24.19 | 18.38 |
| 4 | 14 | 1.82 | 68 | 23.60 | 16.81 |
| 5 | 27 | 1.82 | 61 | 28.26 | 18.83 |
| 6 | 11 | 5.02 | 76 | 25.16 | 19.76 |
| 7 | 18 | 1.68 | 66 | 28.86 | 18.26 |

CAPITA

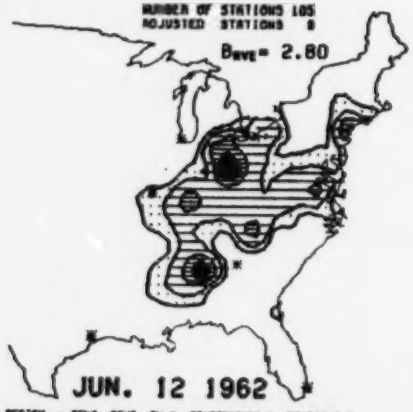


| REGION | # STNS | BEXT | RH % | TEMPERATURE,C | DEWPOINT,C |
|---|---|---|---|---|---|
| 1 | 5 | 1.88 | 73 | 18.77 | 11.99 |
| 2 | 12 | 0.84 | 79 | 18.38 | 15.04 |
| 3 | 20 | 3.78 | 89 | 18.84 | 17.13 |
| 4 | 14 | 1.77 | 85 | 21.79 | 17.84 |
| 5 | 27 | 2.76 | 77 | 26.63 | 21.08 |
| 6 | 11 | 4.27 | 76 | 24.94 | 20.40 |
| 7 | 18 | 1.64 | 58 | 28.60 | 18.84 |

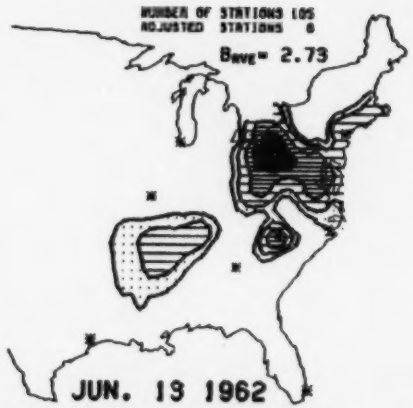


| REGION | # STNS | BEXT | RH % | TEMPERATURE,C | DEWPOINT,C |
|---|---|---|---|---|---|
| 1 | 5 | 2.82 | 87 | 17.10 | 10.52 |
| 2 | 12 | 4.08 | 78 | 18.68 | 12.77 |
| 3 | 20 | 2.88 | 58 | 19.82 | 9.86 |
| 4 | 14 | 1.54 | 68 | 22.19 | 11.79 |
| 5 | 27 | 3.43 | 76 | 24.87 | 19.86 |
| 6 | 11 | 2.85 | 62 | 23.29 | 17.47 |
| 7 | 18 | 1.84 | 67 | 28.81 | 18.68 |

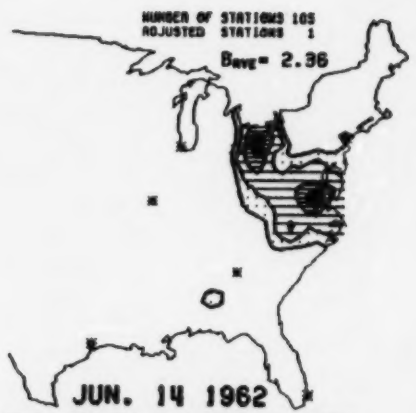


| REGION | # STNS | BEXT | RH % | TEMPERATURE,C | DEWPOINT,C |
|---|---|---|---|---|---|
| 1 | 5 | 1.88 | 98 | 18.77 | 9.22 |
| 2 | 12 | 2.41 | 88 | 18.48 | 12.68 |
| 3 | 20 | 2.95 | 58 | 22.87 | 10.88 |
| 4 | 14 | 1.88 | 88 | 21.88 | 18.88 |
| 5 | 27 | 3.26 | 88 | 25.32 | 18.41 |
| 6 | 11 | 1.88 | 51 | 25.28 | 16.43 |
| 7 | 18 | 1.84 | 88 | 28.48 | 17.48 |

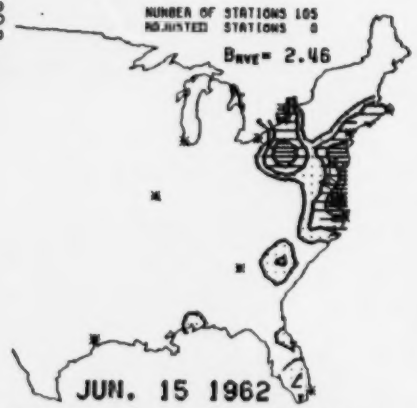


| REGION | # STNS | BEXT | RH % | TEMPERATURE,C | DEWPOINT,C |
|---|---|---|---|---|---|
| 1 | 5 | 2.97 | 88 | 27.21 | 11.88 |
| 2 | 12 | 4.78 | 62 | 22.84 | 14.38 |
| 3 | 20 | 1.97 | 42 | 25.88 | 11.82 |
| 4 | 14 | 2.07 | 58 | 25.15 | 18.22 |
| 5 | 27 | 3.38 | 84 | 25.80 | 18.16 |
| 6 | 11 | 1.75 | 48 | 28.81 | 14.18 |
| 7 | 18 | 1.88 | 58 | 29.28 | 18.67 |

| REGION | # STNS | BEXT | RH % | TEMPERATURE,C | DEWPOINT,C |
|---|---|---|---|---|---|
| 1 | 5 | 1.97 | 95 | 29.88 | 12.44 |
| 2 | 12 | 2.12 | 36 | 28.78 | 12.21 |
| 3 | 20 | 1.35 | 41 | 27.53 | 13.74 |
| 4 | 14 | 2.08 | 68 | 26.38 | 17.87 |
| 5 | 27 | 2.52 | 63 | 28.84 | 18.06 |
| 6 | 11 | 2.08 | 46 | 28.15 | 16.38 |
| 7 | 18 | 1.77 | 51 | 30.19 | 18.88 |

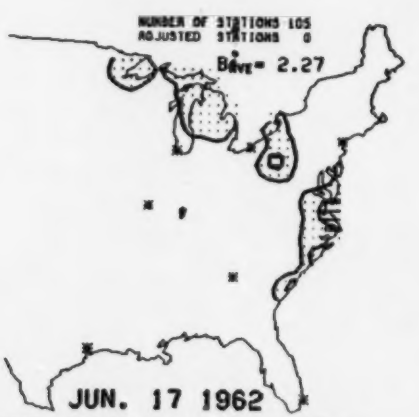


| REGION | # STNS | BEXT | RH % | TEMPERATURE,C | DEWPOINT,C |
|---|---|---|---|---|---|
| 1 | 5 | 1.48 | 95 | 30.32 | 13.82 |
| 2 | 12 | 2.56 | 41 | 30.88 | 15.32 |
| 3 | 20 | 2.51 | 47 | 30.10 | 17.55 |
| 4 | 14 | 2.02 | 68 | 24.38 | 17.81 |
| 5 | 27 | 2.28 | 68 | 30.07 | 18.37 |
| 6 | 11 | 1.88 | 45 | 31.05 | 17.77 |
| 7 | 18 | 1.68 | 51 | 30.79 | 18.81 |



CAPITA

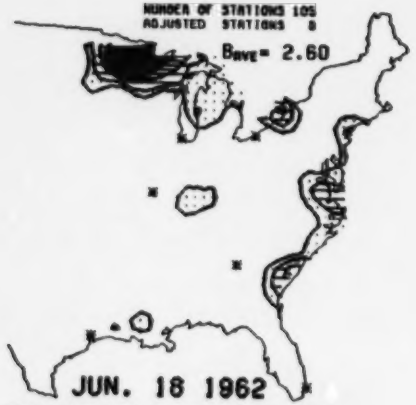


| REGION | # STNS | BEXT | RH % | TEMPERATURE,C | DEWPOINT,C |
|---|---|---|---|---|---|
| 1 | 5 | 1.88 | 46 | 23.77 | 8.98 |
| 2 | 12 | 3.17 | 48 | 28.76 | 16.78 |
| 3 | 20 | 2.28 | 48 | 30.01 | 18.43 |
| 4 | 14 | 2.01 | 61 | 28.47 | 14.98 |
| 5 | 27 | 2.56 | 48 | 31.84 | 18.57 |
| 6 | 11 | 2.18 | 51 | 31.31 | 19.98 |
| 7 | 18 | 1.76 | 67 | 30.66 | 20.27 |

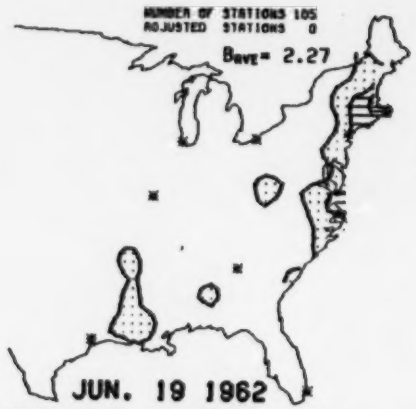


| REGION | # STNS | BEXT | RH % | TEMPERATURE,C | DEWPOINT,C |
|---|---|---|---|---|---|
| 1 | 5 | 4.27 | 88 | 21.88 | 19.88 |
| 2 | 12 | 2.83 | 58 | 27.43 | 17.03 |
| 3 | 20 | 1.48 | 58 | 22.52 | 15.03 |
| 4 | 14 | 1.67 | 68 | 26.38 | 14.85 |
| 5 | 27 | 2.68 | 63 | 30.75 | 20.03 |
| 6 | 11 | 2.52 | 67 | 28.87 | 20.85 |
| 7 | 18 | 1.84 | 87 | 28.61 | 18.84 |

| REGION | # STNS | BEXT | RH % | TEMPERATURE,C | DEWPOINT,C |
|---|---|---|---|---|---|
| 1 | 8 | 3.48 | 87 | 30.88 | 18.88 |
| 2 | 12 | 5.81 | 71 | 33.82 | 18.88 |
| 3 | 20 | 2.27 | 58 | 31.81 | 18.38 |
| 4 | 14 | 2.26 | 87 | 32.88 | 18.78 |
| 5 | 27 | 3.73 | 87 | 26.88 | 18.83 |
| 6 | 11 | 2.05 | 85 | 28.88 | 18.73 |
| 7 | 18 | 1.84 | 48 | 30.78 | 18.88 |

| REGION | # STNS | BEXT | RH % | TEMPERATURE,C | DEWPOINT,C |
|---|---|---|---|---|---|
| 1 | 5 | 2.28 | 68 | 18.35 | 12.88 |
| 2 | 12 | 2.73 | 65 | 23.28 | 13.78 |
| 3 | 20 | 2.38 | 48 | 25.48 | 13.55 |
| 4 | 14 | 1.88 | 61 | 23.58 | 15.27 |
| 5 | 27 | 2.85 | 58 | 27.25 | 18.61 |
| 6 | 11 | 1.97 | 48 | 28.32 | 18.38 |
| 7 | 18 | 1.88 | 48 | 30.88 | 18.18 |

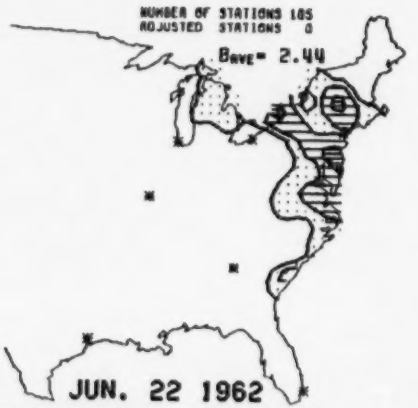


| REGION | # STNS | BEXT | RH % | TEMPERATURE,C | DEWPOINT,C |
|---|---|---|---|---|---|
| 1 | 5 | 2.38 | 58 | 22.35 | 13.88 |
| 2 | 12 | 4.48 | 58 | 26.18 | 15.13 |
| 3 | 20 | 2.28 | 48 | 28.18 | 16.02 |
| 4 | 14 | 1.68 | 84 | 26.88 | 15.88 |
| 5 | 27 | 2.77 | 62 | 28.28 | 20.01 |
| 6 | 11 | 1.98 | 58 | 29.88 | 19.43 |
| 7 | 18 | 1.84 | 58 | 30.58 | 18.43 |

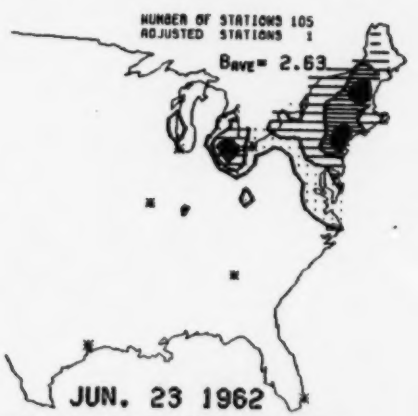


| REGION | # STNS | BEXT | RH % | TEMPERATURE,C | DEWPOINT,C |
|---|---|---|---|---|---|
| 1 | 5 | 5.85 | 78 | 19.98 | 18.32 |
| 2 | 12 | 5.88 | 67 | 25.82 | 19.26 |
| 3 | 20 | 3.12 | 58 | 27.48 | 18.63 |
| 4 | 14 | 1.68 | 58 | 25.67 | 18.22 |
| 5 | 27 | 2.27 | 61 | 28.35 | 21.02 |
| 6 | 11 | 1.84 | 58 | 30.08 | 20.85 |
| 7 | 18 | 1.88 | 51 | 31.38 | 18.68 |

CAPITA

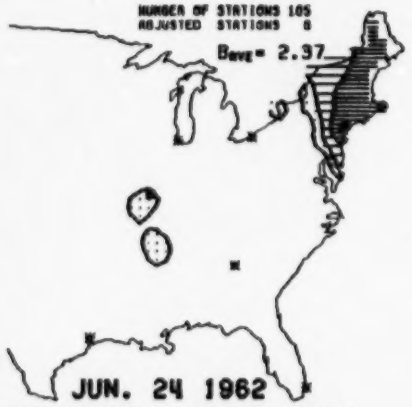


| REGION | # STNS | BEXT | RH % | TEMPERATURE,C | DEWPOINT,C |
|---|---|---|---|---|---|
| 1 | 5 | 9.81 | 89 | 22.44 | 18.77 |
| 2 | 12 | 6.86 | 88 | 26.68 | 18.26 |
| 3 | 20 | 1.88 | 82 | 27.27 | 18.57 |
| 4 | 14 | 1.67 | 84 | 28.89 | 18.78 |
| 5 | 27 | 1.66 | 87 | 30.45 | 21.06 |
| 6 | 11 | 2.36 | 88 | 30.50 | 21.41 |
| 7 | 18 | 1.87 | 81 | 31.21 | 18.84 |

| REGION | # STNS | BEXT | RH % | TEMPERATURE,C | DEWPOINT,C |
|---|---|---|---|---|---|
| 1 | 5 | 1.85 | 68 | 26.10 | 16.44 |
| 2 | 12 | 2.07 | 68 | 26.63 | 16.91 |
| 3 | 20 | 1.70 | 64 | 27.88 | 16.58 |
| 4 | 14 | 1.71 | 66 | 24.66 | 16.71 |
| 5 | 27 | 1.87 | 64 | 30.26 | 18.86 |
| 6 | 11 | 1.84 | 58 | 28.66 | 20.04 |
| 7 | 18 | 1.74 | 68 | 28.16 | 18.47 |

| REGION | # STNS | BEXT | RH % | TEMPERATURE,C | DEWPOINT,C |
|---|---|---|---|---|---|
| 1 | 5 | 1.20 | 48 | 24.88 | 13.10 |
| 2 | 12 | 0.16 | 61 | 25.81 | 16.48 |
| 3 | 20 | 1.88 | 51 | 28.87 | 16.81 |
| 4 | 14 | 1.88 | 61 | 28.10 | 15.08 |
| 5 | 27 | 0.05 | 68 | 28.78 | 20.16 |
| 6 | 11 | 2.33 | 68 | 28.78 | 20.58 |
| 7 | 18 | 2.84 | 66 | 28.22 | 18.23 |

| REGION | # STNS | BEXT | RH % | TEMPERATURE,C | DEWPOINT,C |
|---|---|---|---|---|---|
| 1 | 5 | 1.10 | 54 | 20.55 | 10.86 |
| 2 | 12 | 1.57 | 37 | 25.50 | 9.67 |
| 3 | 20 | 2.28 | 43 | 26.98 | 13.46 |
| 4 | 14 | 1.81 | 53 | 28.21 | 17.85 |
| 5 | 27 | 3.06 | 62 | 27.83 | 19.72 |
| 6 | 11 | 2.95 | 65 | 27.87 | 20.58 |
| 7 | 18 | 2.14 | 64 | 27.77 | 20.06 |

| REGION | # STNS | BEXT | RH % | TEMPERATURE,C | DEWPOINT,C |
|---|---|---|---|---|---|
| 1 | 5 | 1.29 | 36 | 25.85 | 8.84 |
| 2 | 12 | 2.17 | 42 | 26.19 | 12.35 |
| 3 | 20 | 2.81 | 38 | 29.86 | 14.18 |
| 4 | 14 | 2.21 | 60 | 29.12 | 17.46 |
| 5 | 27 | 2.67 | 61 | 26.82 | 17.68 |
| 6 | 11 | 2.38 | 62 | 27.77 | 19.88 |
| 7 | 18 | 1.84 | 63 | 28.28 | 20.44 |

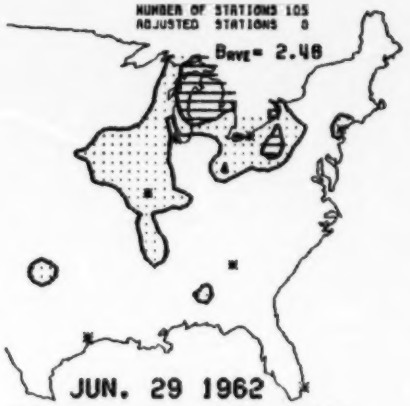


| REGION | # STNS | BEXT | RH % | TEMPERATURE,C | DEWPOINT,C |
|---|---|---|---|---|---|
| 1 | 5 | 1.44 | 38 | 26.77 | 11.08 |
| 2 | 12 | 3.00 | 42 | 28.23 | 14.02 |
| 3 | 20 | 3.41 | 43 | 30.27 | 18.26 |
| 4 | 14 | 2.00 | 60 | 28.70 | 18.62 |
| 5 | 27 | 1.83 | 66 | 26.36 | 16.62 |
| 6 | 11 | 2.07 | 53 | 27.26 | 18.81 |
| 7 | 18 | 2.09 | 66 | 28.66 | 20.48 |

CAPITA

| REGION | * STNS | DEXT | RH % | TEMPERATURE,C | DEWPOINT,C |
|---|---|---|---|---|---|
| 1 | 5 | 1.82 | 45 | 28.85 | 15.66 |
| 2 | 12 | 3.08 | 45 | 28.84 | 14.80 |
| 3 | 20 | 2.71 | 56 | 29.60 | 18.10 |
| 4 | 14 | 1.70 | 64 | 28.60 | 17.01 |
| 5 | 27 | 2.74 | 56 | 28.84 | 16.86 |
| 6 | 11 | 2.99 | 50 | 29.13 | 17.82 |
| 7 | 16 | 1.71 | 62 | 28.91 | 20.72 |

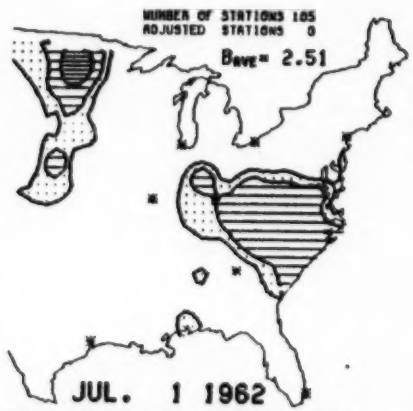


| REGION | * STNS | DEXT | RH % | TEMPERATURE,C | DEWPOINT,C |
|---|---|---|---|---|---|
| 1 | 5 | 1.66 | 48 | 24.44 | 11.46 |
| 2 | 12 | 2.18 | 37 | 27.07 | 11.01 |
| 3 | 20 | 2.01 | 48 | 27.82 | 15.05 |
| 4 | 14 | 2.70 | 71 | 28.72 | 17.80 |
| 5 | 27 | 3.23 | 49 | 30.46 | 18.32 |
| 6 | 11 | 3.55 | 48 | 30.55 | 17.72 |
| 7 | 16 | 1.88 | 62 | 28.85 | 20.86 |

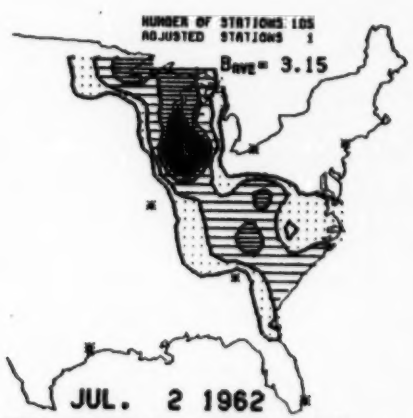


| REGION | * STNS | DEXT | RH % | TEMPERATURE,C | DEWPOINT,C |
|---|---|---|---|---|---|
| 1 | 5 | 1.10 | 28 | 23.32 | 2.00 |
| 2 | 12 | 1.63 | 29 | 25.78 | 5.60 |
| 3 | 20 | 4.98 | 63 | 22.80 | 15.21 |
| 4 | 14 | 2.22 | 68 | 25.95 | 18.38 |
| 5 | 27 | 3.43 | 52 | 28.76 | 17.54 |
| 6 | 11 | 3.98 | 58 | 31.10 | 19.23 |
| 7 | 16 | 1.74 | 58 | 30.68 | 20.76 |

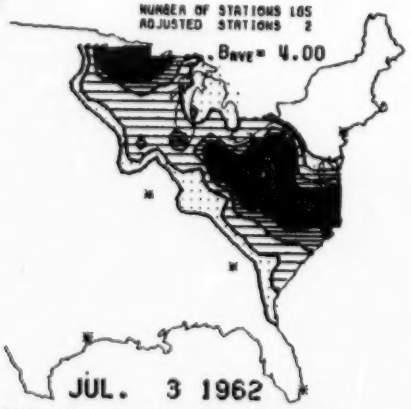


| REGION | * STNS | DEXT | RH % | TEMPERATURE,C | DEWPOINT,C |
|---|---|---|---|---|---|
| 1 | 5 | 1.32 | 28 | 22.21 | 3.43 |
| 2 | 12 | 2.93 | 41 | 24.57 | 9.48 |
| 3 | 20 | 5.25 | 63 | 22.74 | 19.74 |
| 4 | 14 | 3.12 | 58 | 26.62 | 18.85 |
| 5 | 27 | 5.13 | 64 | 27.87 | 19.11 |
| 6 | 11 | 2.82 | 65 | 29.99 | 21.01 |
| 7 | 16 | 1.72 | 53 | 31.31 | 20.66 |

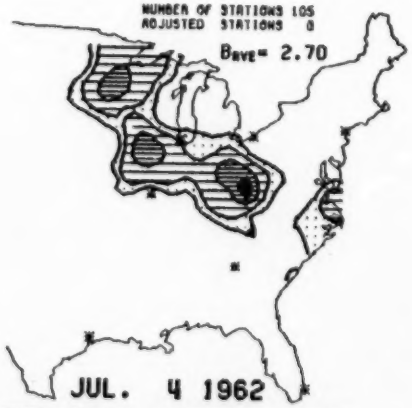


| REGION | * STNS | DEXT | RH % | TEMPERATURE,C | DEWPOINT,C |
|---|---|---|---|---|---|
| 1 | 5 | 1.20 | 34 | 22.55 | 5.21 |
| 2 | 12 | 1.81 | 33 | 26.01 | 8.14 |
| 3 | 20 | 3.80 | 67 | 24.57 | 17.74 |
| 4 | 14 | 2.48 | 70 | 24.70 | 18.88 |
| 5 | 27 | 2.72 | 68 | 27.87 | 20.34 |
| 6 | 11 | 2.77 | 61 | 30.55 | 22.11 |
| 7 | 16 | 1.62 | 52 | 31.73 | 20.62 |

| REGION | * STNS | DEXT | RH % | TEMPERATURE,C | DEWPOINT,C |
|---|---|---|---|---|---|
| 1 | 5 | 1.10 | 47 | 17.68 | 8.21 |
| 2 | 12 | 2.08 | 41 | 24.62 | 10.27 |
| 3 | 20 | 3.78 | 60 | 27.43 | 18.85 |
| 4 | 14 | 2.95 | 70 | 25.82 | 18.88 |
| 5 | 27 | 1.82 | 60 | 27.91 | 18.23 |
| 6 | 11 | 2.85 | 64 | 29.84 | 22.10 |
| 7 | 16 | 1.72 | 51 | 31.70 | 20.38 |

CAPITA

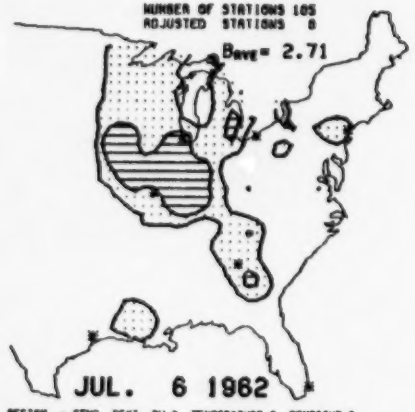


| REGION | # STNS | BEXT | RH % | TEMPERATURE,C | DEWPOINT,C |
|---|---|---|---|---|---|
| 1 | 5 | 1.36 | 41 | 21.00 | 7.77 |
| 2 | 12 | 2.78 | 43 | 26.01 | 12.07 |
| 3 | 20 | 3.03 | 53 | 28.00 | 18.15 |
| 4 | 14 | 2.40 | 67 | 27.13 | 20.43 |
| 5 | 27 | 2.13 | 61 | 28.57 | 20.22 |
| 6 | 11 | 2.68 | 78 | 28.78 | 22.72 |
| 7 | 18 | 1.88 | 88 | 31.73 | 18.71 |

| REGION | # STNS | BEXT | RH % | TEMPERATURE,C | DEWPOINT,C |
|---|---|---|---|---|---|
| 1 | 5 | 1.27 | 58 | 26.44 | 0.00 |
| 2 | 12 | 2.67 | 37 | 29.62 | 13.26 |
| 3 | 20 | 3.58 | 53 | 30.44 | 19.62 |
| 4 | 14 | 1.86 | 65 | 28.82 | 20.80 |
| 5 | 27 | 2.30 | 61 | 28.66 | 21.16 |
| 6 | 11 | 2.68 | 86 | 29.69 | 22.67 |
| 7 | 18 | 1.88 | 46 | 32.11 | 20.06 |

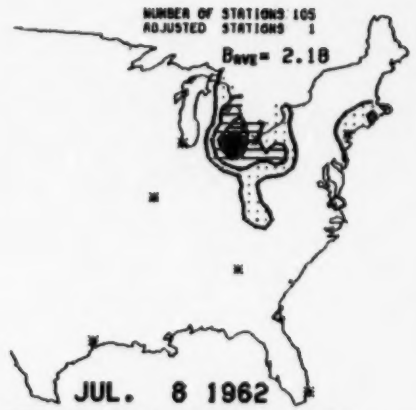


| REGION | # STNS | BEXT | RH % | TEMPERATURE,C | DEWPOINT,C |
|---|---|---|---|---|---|
| 1 | 5 | 2.83 | 57 | 28.77 | 18.44 |
| 2 | 12 | 3.62 | 38 | 32.22 | 18.38 |
| 3 | 20 | 3.25 | 60 | 28.88 | 18.91 |
| 4 | 14 | 1.84 | 58 | 24.40 | 14.08 |
| 5 | 27 | 2.13 | 68 | 30.00 | 21.70 |
| 6 | 11 | 2.08 | 68 | 30.25 | 23.32 |
| 7 | 18 | 1.83 | 61 | 32.18 | 20.27 |

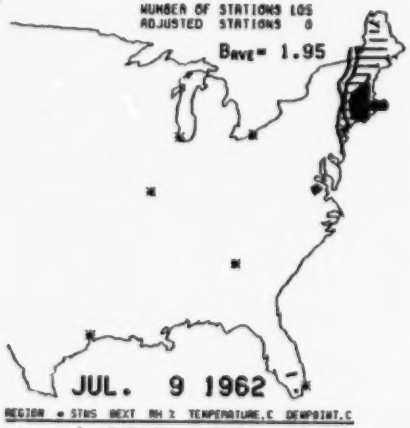


| REGION | # STNS | BEXT | RH % | TEMPERATURE,C | DEWPOINT,C |
|---|---|---|---|---|---|
| 1 | 5 | 7.50 | 70 | 23.44 | 18.09 |
| 2 | 12 | 2.65 | 62 | 26.15 | 15.08 |
| 3 | 20 | 1.57 | 59 | 22.27 | 12.21 |
| 4 | 14 | 1.87 | 96 | 26.38 | 15.38 |
| 5 | 27 | 2.05 | 65 | 30.57 | 20.34 |
| 6 | 11 | 1.47 | 49 | 29.64 | 17.97 |
| 7 | 18 | 1.56 | 52 | 32.32 | 21.17 |

| REGION | # STNS | BEXT | RH % | TEMPERATURE,C | DEWPOINT,C |
|---|---|---|---|---|---|
| 1 | 5 | 1.18 | 58 | 24.10 | 8.32 |
| 2 | 12 | 1.66 | 32 | 26.47 | 8.32 |
| 3 | 20 | 1.67 | 43 | 20.10 | 12.49 |
| 4 | 14 | 1.70 | 61 | 26.22 | 18.25 |
| 5 | 27 | 1.83 | 58 | 29.18 | 17.52 |
| 6 | 11 | 1.53 | 46 | 26.78 | 16.71 |
| 7 | 18 | 1.57 | 47 | 32.64 | 18.61 |

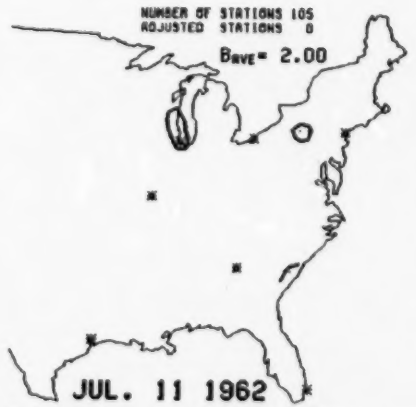


| REGION | # STNS | BEXT | RH % | TEMPERATURE,C | DEWPOINT,C |
|---|---|---|---|---|---|
| 1 | 5 | 1.24 | 40 | 28.10 | 10.56 |
| 2 | 12 | 1.91 | 36 | 27.49 | 11.26 |
| 3 | 20 | 2.23 | 55 | 29.41 | 19.21 |
| 4 | 14 | 1.68 | 62 | 25.83 | 17.05 |
| 5 | 27 | 2.21 | 62 | 30.48 | 19.06 |
| 6 | 11 | 1.98 | 52 | 30.89 | 18.33 |
| 7 | 18 | 1.84 | 56 | 33.82 | 21.08 |

CAPITA

| REGION | # STNS | BEXT | RH % | TEMPERATURE,C | DEWPOINT,C |
|---|---|---|---|---|---|
| 1 | 9 | 2.35 | 82 | 27.32 | 18.84 |
| 2 | 12 | 3.77 | 68 | 24.53 | 17.26 |
| 3 | 20 | 2.27 | 81 | 27.30 | 19.05 |
| 4 | 14 | 1.72 | 86 | 26.88 | 18.62 |
| 5 | 27 | 2.43 | 65 | 28.94 | 21.46 |
| 6 | 11 | 2.38 | 54 | 31.38 | 21.56 |
| 7 | 18 | 1.87 | 48 | 32.77 | 20.23 |

| REGION | # STNS | BEXT | RH % | TEMPERATURE,C | DEWPOINT,C |
|---|---|---|---|---|---|
| 1 | 9 | 3.87 | 71 | 21.77 | 18.10 |
| 2 | 12 | 1.79 | 36 | 27.88 | 9.87 |
| 3 | 20 | 2.05 | 51 | 26.89 | 15.10 |
| 4 | 14 | 2.24 | 78 | 23.72 | 18.26 |
| 5 | 27 | 2.36 | 63 | 30.80 | 18.68 |
| 6 | 11 | 1.88 | 50 | 32.67 | 20.85 |
| 7 | 18 | 1.78 | 46 | 32.87 | 18.88 |

| REGION | # STNS | BEXT | RH % | TEMPERATURE,C | DEWPOINT,C |
|---|---|---|---|---|---|
| 1 | 9 | 1.81 | 57 | 22.88 | 12.88 |
| 2 | 12 | 2.77 | 46 | 26.04 | 11.75 |
| 3 | 20 | 4.38 | 78 | 23.87 | 18.23 |
| 4 | 14 | 1.81 | 67 | 24.88 | 17.26 |
| 5 | 27 | 3.87 | 68 | 30.61 | 21.82 |
| 6 | 11 | 2.36 | 51 | 33.88 | 21.81 |
| 7 | 18 | 1.88 | 46 | 33.85 | 18.81 |

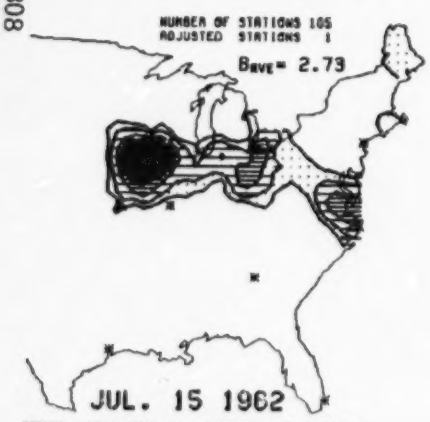


| REGION | # STNS | BEXT | RH % | TEMPERATURE,C | DEWPOINT,C |
|---|---|---|---|---|---|
| 1 | 9 | 2.90 | 71 | 19.95 | 14.21 |
| 2 | 12 | 1.62 | 40 | 26.66 | 11.75 |
| 3 | 20 | 4.57 | 78 | 21.82 | 16.55 |
| 4 | 14 | 2.37 | 68 | 22.25 | 15.27 |
| 5 | 27 | 2.46 | 66 | 31.25 | 21.16 |
| 6 | 11 | 2.17 | 53 | 31.71 | 22.52 |
| 7 | 18 | 1.88 | 51 | 31.84 | 19.75 |

| REGION | # STNS | BEXT | RH % | TEMPERATURE,C | DEWPOINT,C |
|---|---|---|---|---|---|
| 1 | 9 | 1.77 | 72 | 18.88 | 13.44 |
| 2 | 12 | 4.33 | 58 | 23.79 | 14.62 |
| 3 | 20 | 2.32 | 62 | 23.15 | 15.13 |
| 4 | 14 | 1.70 | 84 | 22.09 | 16.83 |
| 5 | 27 | 3.76 | 63 | 29.81 | 22.01 |
| 6 | 11 | 1.84 | 58 | 31.00 | 21.91 |
| 7 | 18 | 1.71 | 54 | 30.87 | 19.82 |

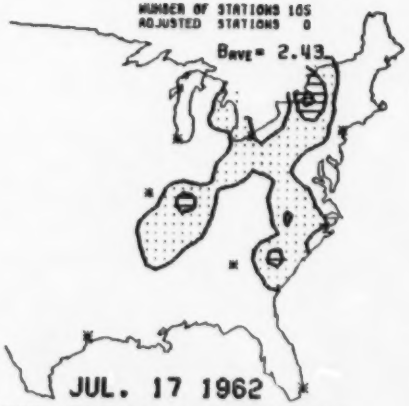


| REGION | # STNS | BEXT | RH % | TEMPERATURE,C | DEWPOINT,C |
|---|---|---|---|---|---|
| 1 | 6 | 2.33 | 63 | 21.10 | 13.88 |
| 2 | 12 | 3.16 | 68 | 23.37 | 16.05 |
| 3 | 20 | 2.58 | 54 | 25.05 | 15.16 |
| 4 | 14 | 1.63 | 68 | 24.80 | 18.78 |
| 5 | 27 | 2.58 | 61 | 28.78 | 20.36 |
| 6 | 11 | 2.41 | 52 | 31.65 | 20.16 |
| 7 | 18 | 1.81 | 58 | 31.45 | 20.23 |



CAPITA

| REGION | # STNS | BEXT | RH % | TEMPERATURE,C | DEWPOINT,C |
|---|---|---|---|---|---|
| 1 | 5 | 2.79 | 68 | 20.00 | 14.00 |
| 2 | 12 | 6.06 | 71 | 21.78 | 15.04 |
| 3 | 20 | 1.97 | 48 | 25.77 | 14.27 |
| 4 | 14 | 1.77 | 58 | 26.74 | 17.73 |
| 5 | 27 | 3.87 | 63 | 28.68 | 20.08 |
| 6 | 11 | 2.45 | 58 | 29.89 | 18.53 |
| 7 | 18 | 1.08 | 61 | 31.07 | 20.44 |

| REGION | # STNS | BEXT | RH % | TEMPERATURE,C | DEWPOINT,C |
|---|---|---|---|---|---|
| 1 | 5 | 1.25 | 48 | 26.81 | 12.00 |
| 2 | 12 | 2.06 | 48 | 27.84 | 12.72 |
| 3 | 20 | 1.85 | 48 | 28.98 | 14.48 |
| 4 | 14 | 2.04 | 66 | 28.80 | 18.00 |
| 5 | 27 | 2.86 | 66 | 29.64 | 18.27 |
| 6 | 11 | 2.57 | 62 | 30.45 | 18.05 |
| 7 | 18 | 1.72 | 61 | 31.70 | 20.20 |

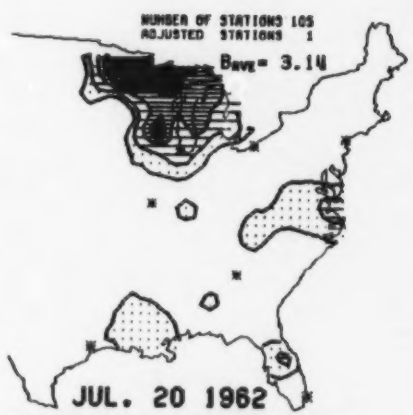


| REGION | # STNS | BEXT | RH % | TEMPERATURE,C | DEWPOINT,C |
|---|---|---|---|---|---|
| 1 | 5 | 1.10 | 56 | 27.32 | 18.10 |
| 2 | 12 | 2.98 | 62 | 27.85 | 19.51 |
| 3 | 20 | 3.79 | 68 | 28.58 | 18.98 |
| 4 | 14 | 2.80 | 64 | 28.28 | 18.72 |
| 5 | 27 | 2.66 | 65 | 30.16 | 19.80 |
| 6 | 11 | 2.55 | 61 | 31.71 | 18.80 |
| 7 | 18 | 1.86 | 46 | 32.86 | 19.46 |

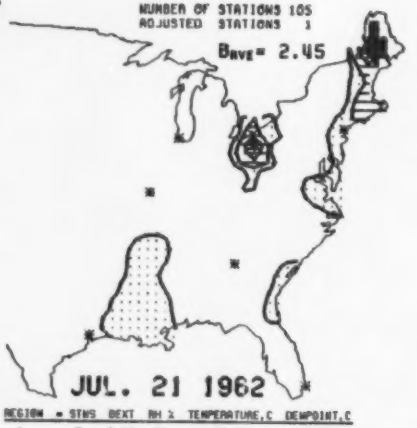


| REGION | # STNS | BEXT | RH % | TEMPERATURE,C | DEWPOINT,C |
|---|---|---|---|---|---|
| 1 | 5 | 5.48 | 84 | 25.99 | 18.21 |
| 2 | 12 | 2.61 | 53 | 28.88 | 17.54 |
| 3 | 20 | 2.88 | 59 | 25.57 | 18.85 |
| 4 | 14 | 1.67 | 84 | 28.25 | 17.03 |
| 5 | 27 | 4.38 | 63 | 31.45 | 20.65 |
| 6 | 11 | 2.38 | 47 | 31.81 | 19.08 |
| 7 | 18 | 1.08 | 48 | 32.30 | 20.23 |

| REGION | # STNS | BEXT | RH % | TEMPERATURE,C | DEWPOINT,C |
|---|---|---|---|---|---|
| 1 | 5 | 1.31 | 44 | 26.55 | 12.43 |
| 2 | 12 | 2.65 | 55 | 25.82 | 16.05 |
| 3 | 20 | 2.08 | 64 | 25.10 | 17.79 |
| 4 | 14 | 2.61 | 62 | 26.89 | 17.41 |
| 5 | 27 | 1.86 | 47 | 31.10 | 18.41 |
| 6 | 11 | 1.84 | 42 | 31.52 | 17.31 |
| 7 | 18 | 1.85 | 44 | 33.54 | 19.71 |

| REGION | # STNS | BEXT | RH % | TEMPERATURE,C | DEWPOINT,C |
|---|---|---|---|---|---|
| 1 | 5 | 8.42 | 84 | 21.00 | 19.00 |
| 2 | 12 | 6.53 | 88 | 22.06 | 18.61 |
| 3 | 20 | 1.68 | 84 | 23.52 | 18.19 |
| 4 | 14 | 1.71 | 88 | 23.44 | 19.00 |
| 5 | 27 | 2.30 | 82 | 30.00 | 19.83 |
| 6 | 11 | 1.79 | 48 | 32.67 | 19.76 |
| 7 | 18 | 1.78 | 48 | 32.11 | 20.03 |

CAPITA

| REGION | # STNS | BEXT | RH % | TEMPERATURE,C | DEWPOINT,C |
|---|---|---|---|---|---|
| 1 | 9 | 1.10 | 70 | 10.39 | 15.56 |
| 2 | 12 | 1.08 | 81 | 23.00 | 12.20 |
| 3 | 20 | 1.05 | 57 | 24.00 | 15.00 |
| 4 | 14 | 1.70 | 85 | 28.22 | 15.74 |
| 5 | 27 | 2.02 | 88 | 30.62 | 18.02 |
| 6 | 11 | 2.02 | 94 | 30.20 | 18.76 |
| 7 | 10 | 1.79 | 96 | 30.40 | 19.04 |

| REGION | # STNS | BEXT | RH % | TEMPERATURE,C | DEWPOINT,C |
|---|---|---|---|---|---|
| 1 | 9 | 1.29 | 90 | 25.10 | 13.00 |
| 2 | 12 | 1.82 | 66 | 25.60 | 15.04 |
| 3 | 20 | 1.00 | 55 | 28.07 | 16.35 |
| 4 | 14 | 1.84 | 50 | 22.28 | 11.48 |
| 5 | 27 | 4.20 | 79 | 27.75 | 22.23 |
| 6 | 11 | 2.61 | 75 | 28.41 | 21.50 |
| 7 | 10 | 1.77 | 81 | 28.61 | 20.00 |

| REGION | # STNS | BEXT | RH % | TEMPERATURE,C | DEWPOINT,C |
|---|---|---|---|---|---|
| 1 | 9 | 0.70 | 70 | 20.44 | 18.00 |
| 2 | 12 | 2.00 | 80 | 29.00 | 12.00 |
| 3 | 20 | 1.59 | 45 | 20.40 | 7.57 |
| 4 | 14 | 1.51 | 40 | 21.10 | 8.75 |
| 5 | 27 | 1.76 | 53 | 20.60 | 10.05 |
| 6 | 11 | 1.00 | 55 | 27.00 | 17.31 |
| 7 | 10 | 1.67 | 66 | 20.70 | 20.00 |

| REGION | # STNS | BEXT | RH % | TEMPERATURE,C | DEWPOINT,C |
|---|---|---|---|---|---|
| 1 | 9 | 1.27 | 58 | 10.00 | 10.22 |
| 2 | 12 | 1.58 | 62 | 22.31 | 8.78 |
| 3 | 20 | 1.01 | 41 | 23.74 | 9.57 |
| 4 | 14 | 1.01 | 55 | 23.50 | 13.04 |
| 5 | 27 | 1.66 | 45 | 27.07 | 16.13 |
| 6 | 11 | 1.47 | 42 | 25.85 | 11.06 |
| 7 | 10 | 2.30 | 62 | 20.23 | 20.72 |

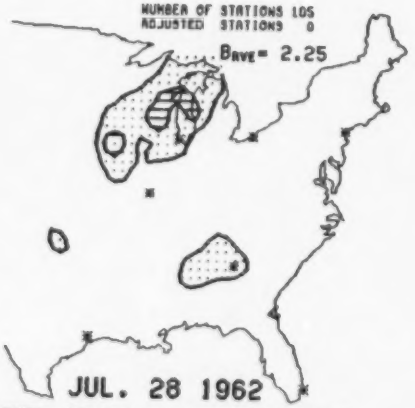


| REGION | # STNS | BEXT | RH % | TEMPERATURE,C | DEWPOINT,C |
|---|---|---|---|---|---|
| 1 | 9 | 1.19 | 40 | 27.55 | 12.55 |
| 2 | 12 | 1.73 | 41 | 26.82 | 11.24 |
| 3 | 20 | 2.52 | 61 | 22.57 | 13.80 |
| 4 | 14 | 2.08 | 66 | 22.01 | 15.70 |
| 5 | 27 | 1.88 | 52 | 20.41 | 17.36 |
| 6 | 11 | 2.35 | 65 | 28.20 | 18.73 |
| 7 | 10 | 2.08 | 56 | 29.69 | 19.60 |

| REGION | # STNS | BEXT | RH % | TEMPERATURE,C | DEWPOINT,C |
|---|---|---|---|---|---|
| 1 | 9 | 1.60 | 52 | 25.21 | 13.99 |
| 2 | 12 | 2.26 | 62 | 24.57 | 16.76 |
| 3 | 20 | 3.04 | 78 | 23.82 | 17.98 |
| 4 | 14 | 1.70 | 60 | 25.11 | 18.64 |
| 5 | 27 | 2.83 | 69 | 27.54 | 21.10 |
| 6 | 11 | 3.10 | 69 | 28.50 | 22.06 |
| 7 | 10 | 1.00 | 52 | 31.11 | 19.44 |

CAPITA

| REGION | # STNS | BEXT | RH % | TEMPERATURE,C | DEWPOINT,C |
|---|---|---|---|---|---|
| 1 | 5 | 3.00 | 84 | 24.10 | 18.55 |
| 2 | 12 | 2.84 | 69 | 26.38 | 17.77 |
| 3 | 20 | 3.27 | 61 | 25.50 | 17.85 |
| 4 | 14 | 1.71 | 87 | 23.01 | 12.07 |
| 5 | 27 | 2.00 | 65 | 26.00 | 21.00 |
| 6 | 11 | 2.22 | 85 | 25.99 | 22.77 |
| 7 | 10 | 1.71 | 91 | 21.70 | 20.13 |

| REGION | # STNS | BEXT | RH % | TEMPERATURE,C | DEWPOINT,C |
|---|---|---|---|---|---|
| 1 | 5 | 3.00 | 71 | 22.80 | 17.54 |
| 2 | 12 | 2.70 | 69 | 25.22 | 17.35 |
| 3 | 20 | 2.18 | 54 | 25.80 | 15.71 |
| 4 | 14 | 1.00 | 89 | 23.01 | 16.12 |
| 5 | 27 | 2.67 | 62 | 20.14 | 21.33 |
| 6 | 11 | 2.42 | 52 | 30.85 | 18.54 |
| 7 | 10 | 1.76 | 81 | 21.40 | 18.64 |

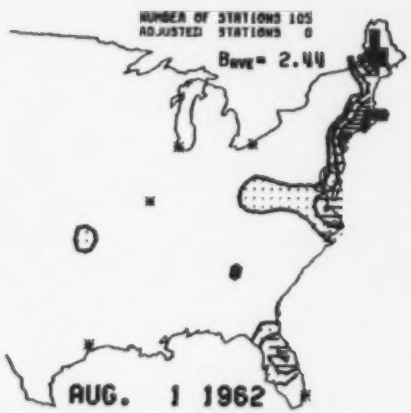


| REGION | # STNS | BEXT | RH % | TEMPERATURE,C | DEWPOINT,C |
|---|---|---|---|---|---|
| 1 | 5 | 2.40 | 67 | 24.10 | 17.21 |
| 2 | 12 | 2.52 | 68 | 26.38 | 16.58 |
| 3 | 20 | 1.78 | 48 | 25.50 | 13.48 |
| 4 | 14 | 1.67 | 68 | 23.08 | 16.48 |
| 5 | 27 | 2.00 | 65 | 20.74 | 18.58 |
| 6 | 11 | 2.14 | 58 | 29.84 | 18.22 |
| 7 | 10 | 1.78 | 88 | 20.81 | 18.88 |

| REGION | # STNS | BEXT | RH % | TEMPERATURE,C | DEWPOINT,C |
|---|---|---|---|---|---|
| 1 | 5 | 1.40 | 49 | 24.10 | 11.21 |
| 2 | 12 | 1.62 | 35 | 26.81 | 9.87 |
| 3 | 20 | 1.75 | 49 | 26.10 | 12.09 |
| 4 | 14 | 1.77 | 56 | 26.38 | 14.48 |
| 5 | 27 | 2.67 | 56 | 29.13 | 19.21 |
| 6 | 11 | 3.28 | 53 | 29.94 | 19.03 |
| 7 | 10 | 1.05 | 64 | 26.15 | 20.48 |

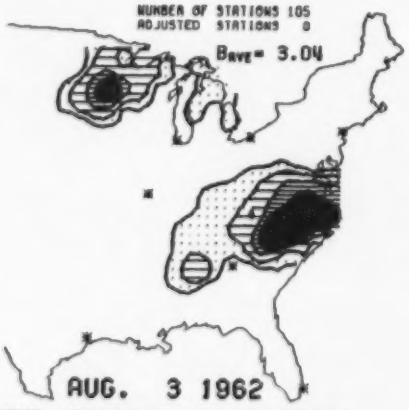


| REGION | # STNS | BEXT | RH % | TEMPERATURE,C | DEWPOINT,C |
|---|---|---|---|---|---|
| 1 | 5 | 1.73 | 40 | 25.99 | 13.08 |
| 2 | 12 | 2.03 | 45 | 27.67 | 14.53 |
| 3 | 20 | 2.15 | 45 | 26.80 | 15.43 |
| 4 | 14 | 2.50 | 65 | 25.80 | 19.36 |
| 5 | 27 | 4.27 | 67 | 28.20 | 21.25 |
| 6 | 11 | 5.30 | 64 | 28.50 | 21.10 |
| 7 | 10 | 1.66 | 52 | 21.70 | 20.48 |

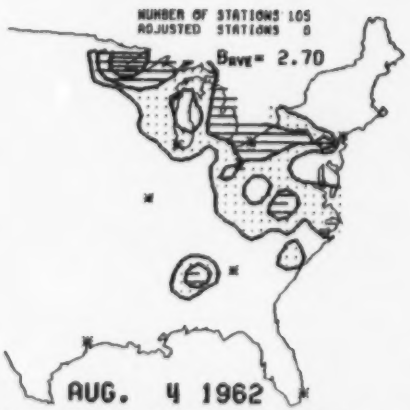


| REGION | # STNS | BEXT | RH % | TEMPERATURE,C | DEWPOINT,C |
|---|---|---|---|---|---|
| 1 | 5 | 2.01 | 52 | 25.40 | 16.09 |
| 2 | 12 | 3.11 | 61 | 25.65 | 17.17 |
| 3 | 20 | 3.38 | 58 | 28.27 | 19.32 |
| 4 | 14 | 2.08 | 61 | 27.17 | 18.78 |
| 5 | 27 | 2.67 | 63 | 29.00 | 21.31 |
| 6 | 11 | 2.67 | 68 | 30.18 | 21.56 |
| 7 | 10 | 1.04 | 48 | 23.40 | 20.03 |

CAPITA

| REGION | STNS | BEXT | RH % | TEMPERATURE,C | DEWPOINT,C |
|---|---|---|---|---|---|
| 1 | 6 | 2.40 | 69 | 23.99 | 18.44 |
| 2 | 12 | 4.25 | 62 | 27.69 | 18.43 |
| 3 | 20 | 4.12 | 66 | 25.93 | 18.88 |
| 4 | 14 | 1.80 | 61 | 27.79 | 18.20 |
| 5 | 27 | 2.62 | 60 | 31.62 | 21.07 |
| 6 | 11 | 1.94 | 55 | 31.98 | 21.76 |
| 7 | 16 | 1.69 | 44 | 34.19 | 18.43 |

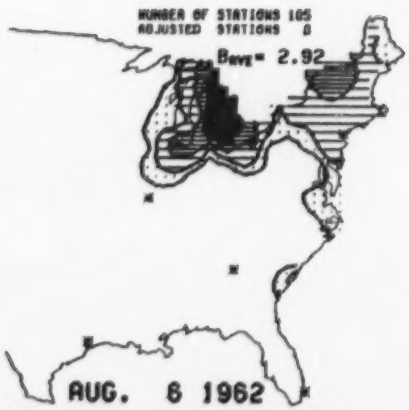


| REGION | STNS | BEXT | RH % | TEMPERATURE,C | DEWPOINT,C |
|---|---|---|---|---|---|
| 1 | 6 | 5.20 | 61 | 28.99 | 18.88 |
| 2 | 12 | 4.71 | 64 | 28.69 | 21.10 |
| 3 | 20 | 5.15 | 75 | 25.71 | 20.74 |
| 4 | 14 | 1.66 | 60 | 27.19 | 17.88 |
| 5 | 27 | 2.34 | 60 | 31.00 | 22.28 |
| 6 | 11 | 1.60 | 58 | 31.50 | 22.57 |
| 7 | 16 | 1.61 | 43 | 34.44 | 18.64 |

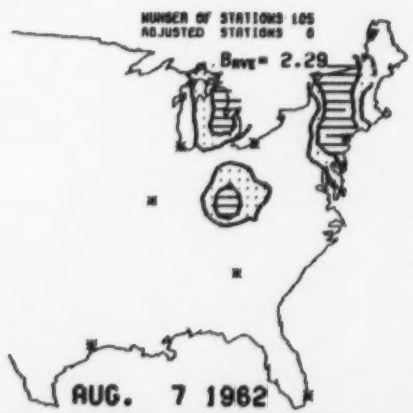


| REGION | STNS | BEXT | RH % | TEMPERATURE,C | DEWPOINT,C |
|---|---|---|---|---|---|
| 1 | 6 | 3.10 | 73 | 25.10 | 19.88 |
| 2 | 12 | 3.00 | 79 | 26.19 | 20.73 |
| 3 | 20 | 2.61 | 68 | 26.55 | 20.21 |
| 4 | 14 | 1.60 | 48 | 26.20 | 19.27 |
| 5 | 27 | 2.08 | 60 | 30.60 | 22.11 |
| 6 | 11 | 2.27 | 60 | 30.30 | 21.51 |
| 7 | 16 | 1.81 | 44 | 34.37 | 18.76 |

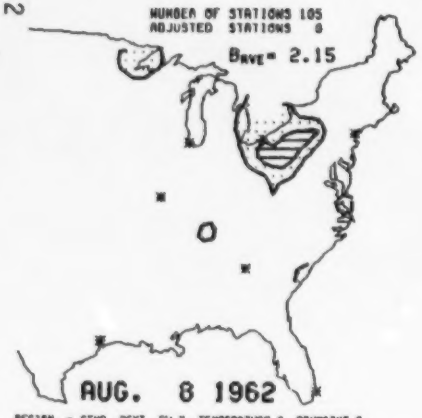


| REGION | STNS | BEXT | RH % | TEMPERATURE,C | DEWPOINT,C |
|---|---|---|---|---|---|
| 1 | 5 | 1.77 | 67 | 24.10 | 17.43 |
| 2 | 12 | 2.88 | 58 | 26.38 | 17.17 |
| 3 | 20 | 2.38 | 52 | 28.88 | 17.74 |
| 4 | 14 | 1.71 | 50 | 28.49 | 16.70 |
| 5 | 27 | 2.21 | 57 | 30.38 | 20.73 |
| 6 | 11 | 2.03 | 57 | 31.11 | 21.66 |
| 7 | 16 | 1.61 | 38 | 36.03 | 18.67 |

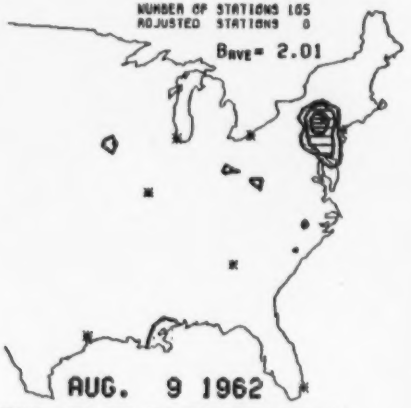


| REGION | STNS | BEXT | RH % | TEMPERATURE,C | DEWPOINT,C |
|---|---|---|---|---|---|
| 1 | 5 | 1.85 | 71 | 17.21 | 11.77 |
| 2 | 12 | 2.97 | 73 | 20.22 | 15.22 |
| 3 | 20 | 1.78 | 57 | 23.10 | 14.02 |
| 4 | 14 | 1.62 | 61 | 26.18 | 17.89 |
| 5 | 27 | 2.32 | 58 | 29.00 | 20.03 |
| 6 | 11 | 1.60 | 45 | 30.70 | 17.37 |
| 7 | 16 | 1.70 | 34 | 35.76 | 17.32 |

| REGION | STNS | BEXT | RH % | TEMPERATURE,C | DEWPOINT,C |
|---|---|---|---|---|---|
| 1 | 5 | 4.10 | 67 | 14.43 | 12.32 |
| 2 | 12 | 2.40 | 78 | 18.94 | 12.91 |
| 3 | 20 | 1.57 | 44 | 23.88 | 10.69 |
| 4 | 14 | 2.44 | 61 | 26.38 | 17.01 |
| 5 | 26 | 2.06 | 60 | 26.83 | 18.06 |
| 6 | 11 | 1.61 | 42 | 28.29 | 14.08 |
| 7 | 16 | 1.64 | 53 | 30.15 | 18.80 |

CAPITA

| REGION | # STNS | BEXT | RH % | TEMPERATURE,C | DEWPOINT,C |
|---|---|---|---|---|---|
| 1 | 9 | 2.00 | 70 | 17.50 | 13.00 |
| 2 | 12 | 1.70 | 63 | 20.79 | 13.10 |
| 3 | 20 | 1.78 | 48 | 24.74 | 12.00 |
| 4 | 14 | 2.58 | 62 | 24.20 | 15.00 |
| 5 | 27 | 2.35 | 57 | 27.11 | 17.00 |
| 6 | 11 | 1.71 | 6 | 28.70 | 15.14 |
| 7 | 10 | 1.50 | 4 | 30.00 | 16.00 |

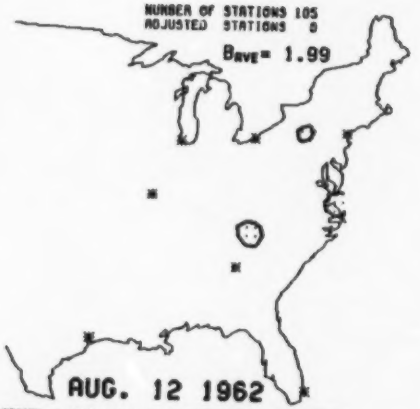


| REGION | # STNS | BEXT | RH % | TEMPERATURE,C | DEWPOINT,C |
|---|---|---|---|---|---|
| 1 | 9 | 1.40 | 68 | 20.77 | 13.77 |
| 2 | 12 | 2.02 | 51 | 24.62 | 13.00 |
| 3 | 20 | 2.19 | 58 | 25.52 | 17.10 |
| 4 | 14 | 1.60 | 56 | 24.30 | 16.32 |
| 5 | 27 | 2.20 | 52 | 26.26 | 17.36 |
| 6 | 11 | 2.38 | 46 | 31.58 | 16.73 |
| 7 | 10 | 1.62 | 38 | 34.72 | 17.04 |

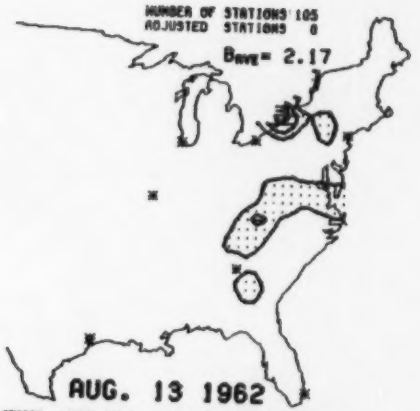


| REGION | # STNS | BEXT | RH % | TEMPERATURE,C | DEWPOINT,C |
|---|---|---|---|---|---|
| 1 | 9 | 2.27 | 68 | 20.00 | 14.44 |
| 2 | 12 | 3.17 | 64 | 24.30 | 16.03 |
| 3 | 20 | 1.89 | 58 | 22.85 | 14.32 |
| 4 | 14 | 1.87 | 58 | 25.69 | 15.96 |
| 5 | 27 | 2.48 | 54 | 28.65 | 19.02 |
| 6 | 11 | 2.48 | 54 | 30.09 | 19.84 |
| 7 | 10 | 1.87 | 38 | 32.70 | 18.86 |

| REGION | # STNS | BEXT | RH % | TEMPERATURE,C | DEWPOINT,C |
|---|---|---|---|---|---|
| 1 | 9 | 5.72 | 80 | 20.77 | 17.66 |
| 2 | 12 | 1.96 | 61 | 23.10 | 16.60 |
| 3 | 20 | 1.77 | 58 | 20.15 | 11.77 |
| 4 | 14 | 1.67 | 58 | 26.26 | 14.71 |
| 5 | 27 | 2.54 | 57 | 28.76 | 18.21 |
| 6 | 11 | 3.18 | 55 | 28.37 | 18.22 |
| 7 | 10 | 1.68 | 46 | 32.67 | 17.32 |

| REGION | # STNS | BEXT | RH % | TEMPERATURE,C | DEWPOINT,C |
|---|---|---|---|---|---|
| 1 | 9 | 1.38 | 44 | 24.21 | 11.21 |
| 2 | 12 | 1.96 | 48 | 26.25 | 12.69 |
| 3 | 20 | 2.24 | 51 | 25.57 | 12.85 |
| 4 | 14 | 1.69 | 48 | 26.78 | 14.07 |
| 5 | 27 | 2.45 | 50 | 28.76 | 18.62 |
| 6 | 11 | 2.97 | 54 | 28.88 | 18.48 |
| 7 | 10 | 2.05 | 42 | 32.50 | 17.00 |

| REGION | # STNS | BEXT | RH % | TEMPERATURE,C | DEWPOINT,C |
|---|---|---|---|---|---|
| 1 | 9 | 1.81 | 45 | 28.68 | 13.85 |
| 2 | 12 | 2.09 | 57 | 26.10 | 16.04 |
| 3 | 20 | 2.76 | 53 | 28.48 | 15.90 |
| 4 | 14 | 1.54 | 45 | 29.94 | 11.06 |
| 5 | 27 | 3.27 | 50 | 29.84 | 20.00 |
| 6 | 11 | 2.18 | 49 | 29.99 | 17.62 |
| 7 | 10 | 1.86 | 42 | 32.22 | 17.40 |

CAPITA

| REGION | STNS | BEXT | RH % | TEMPERATURE,C | DEWPOINT,C |
|---|---|---|---|---|---|
| 1 | 5 | 6.96 | 67 | 24.00 | 18.21 |
| 2 | 12 | 3.06 | 62 | 24.40 | 16.43 |
| 3 | 20 | 1.61 | 45 | 23.46 | 10.80 |
| 4 | 14 | 1.54 | 45 | 24.47 | 11.94 |
| 5 | 27 | 2.55 | 50 | 28.80 | 19.70 |
| 6 | 11 | 2.08 | 47 | 29.49 | [illegible] |
| 7 | 18 | 1.70 | 30 | 32.22 | 15.09 |

| REGION | STNS | BEXT | RH % | TEMPERATURE,C | DEWPOINT,C |
|---|---|---|---|---|---|
| 1 | 5 | 1.40 | 38 | 21.38 | 8.77 |
| 2 | 12 | 1.56 | 41 | 22.54 | 8.42 |
| 3 | 20 | 1.74 | 38 | 25.35 | 10.32 |
| 4 | 14 | 1.00 | 48 | 27.53 | 16.50 |
| 5 | 27 | 1.94 | 50 | 28.86 | 17.32 |
| 6 | 11 | 2.10 | 48 | 31.10 | 18.20 |
| 7 | 18 | 1.70 | 37 | 33.60 | 16.60 |

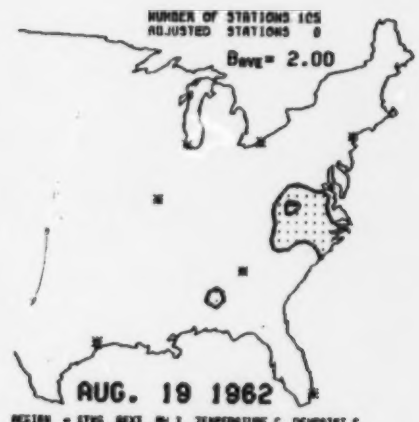


| REGION | STNS | BEXT | RH % | TEMPERATURE,C | DEWPOINT,C |
|---|---|---|---|---|---|
| 1 | 5 | 1.40 | 41 | 22.44 | 8.33 |
| 2 | 12 | 1.81 | 41 | 26.00 | 12.48 |
| 3 | 20 | 2.02 | 48 | 29.33 | 16.41 |
| 4 | 14 | 1.62 | 42 | 30.[illegible] | 15.31 |
| 5 | 27 | 2.36 | 67 | 20.[illegible] | 20.34 |
| 6 | 11 | 2.27 | 48 | 33.[illegible] | 17.92 |
| 7 | 18 | 1.60 | 37 | [illegible] | 18.04 |

| REGION | STNS | BEXT | RH % | TEMPERATURE,C | DEWPOINT,C |
|---|---|---|---|---|---|
| 1 | 5 | 3.07 | 60 | 28.55 | 20.10 |
| 2 | 12 | 3.66 | 57 | 28.05 | 20.41 |
| 3 | 20 | 2.75 | 54 | 30.11 | 19.21 |
| 4 | 14 | 1.60 | 47 | 27.45 | 19.82 |
| 5 | 27 | 2.00 | 56 | 32.09 | 21.82 |
| 6 | 11 | 2.21 | 44 | 33.60 | 19.54 |
| 7 | 18 | 1.71 | 44 | 32.84 | 18.81 |

| REGION | STNS | BEXT | RH % | TEMPERATURE,C | DEWPOINT,C |
|---|---|---|---|---|---|
| 1 | 5 | 4.50 | 60 | 24.69 | 18.21 |
| 2 | 12 | 2.38 | 57 | 26.36 | 15.73 |
| 3 | 20 | 1.60 | 41 | 28.77 | 14.16 |
| 4 | 14 | 1.77 | 48 | 29.20 | 16.89 |
| 5 | 27 | 2.04 | 55 | 31.70 | 21.66 |
| 6 | 11 | 2.53 | 51 | 31.90 | 20.65 |
| 7 | 18 | 1.71 | 45 | 32.77 | 18.77 |

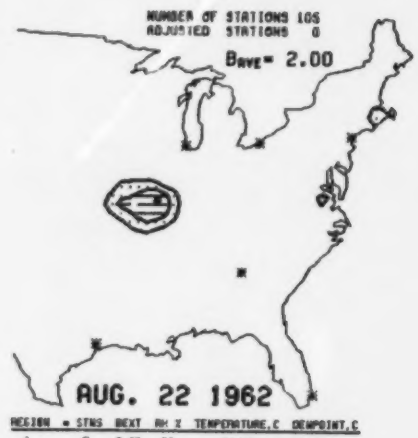


| REGION | STNS | BEXT | RH % | TEMPERATURE,C | DEWPOINT,C |
|---|---|---|---|---|---|
| 1 | 5 | 2.04 | 70 | 18.77 | 12.00 |
| 2 | 12 | 1.62 | 43 | 24.02 | 10.64 |
| 3 | 20 | 1.75 | 42 | 28.74 | 14.55 |
| 4 | 14 | 2.18 | 58 | 28.58 | 18.80 |
| 5 | 27 | 1.98 | 55 | 29.66 | 18.60 |
| 6 | 11 | 2.08 | 55 | 29.94 | 19.99 |
| 7 | 18 | 1.52 | 43 | 33.05 | 18.88 |

CAPITA

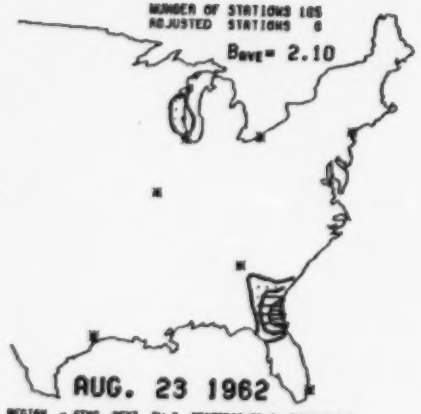


| REGION | # STNS | BEXT | RH % | TEMPERATURE,C | DEWPOINT,C |
|---|---|---|---|---|---|
| 1 | 5 | 1.50 | 48 | 22.00 | 10.21 |
| 2 | 12 | 1.57 | 42 | 26.67 | 11.01 |
| 3 | 20 | 2.45 | 42 | 31.85 | 10.49 |
| 4 | 14 | 1.74 | 66 | 28.28 | 17.48 |
| 5 | 27 | 2.62 | 68 | 27.62 | 19.15 |
| 6 | 11 | 2.01 | 59 | 31.66 | 19.79 |
| 7 | 10 | 1.84 | 46 | 28.28 | 18.04 |

| REGION | # STNS | BEXT | RH % | TEMPERATURE,C | DEWPOINT,C |
|---|---|---|---|---|---|
| 1 | 5 | 1.69 | 56 | 23.10 | 12.10 |
| 2 | 12 | 1.83 | 47 | 26.27 | 13.34 |
| 3 | 20 | 3.00 | 55 | 30.91 | 20.16 |
| 4 | 14 | 3.08 | 60 | 31.54 | 12.28 |
| 5 | 27 | 2.02 | 58 | 27.58 | 18.20 |
| 6 | 11 | 2.16 | 56 | 29.69 | 18.56 |
| 7 | 10 | 1.72 | 60 | 31.00 | 18.64 |

| REGION | # STNS | BEXT | RH % | TEMPERATURE,C | DEWPOINT,C |
|---|---|---|---|---|---|
| 1 | 5 | 1.66 | 62 | 25.10 | 16.49 |
| 2 | 12 | 1.98 | 58 | 26.28 | 15.06 |
| 3 | 20 | 3.56 | 71 | 29.85 | 17.71 |
| 4 | 14 | 1.57 | 41 | 28.62 | 11.80 |
| 5 | 27 | 1.68 | 56 | 28.36 | 18.36 |
| 6 | 11 | 1.65 | 53 | 28.75 | 18.32 |
| 7 | 10 | 1.71 | 58 | 28.66 | 18.32 |

| REGION | # STNS | BEXT | RH % | TEMPERATURE,C | DEWPOINT,C |
|---|---|---|---|---|---|
| 1 | 5 | 2.35 | 94 | 28.77 | 18.49 |
| 2 | 12 | 2.17 | 62 | 27.60 | 17.03 |
| 3 | 20 | 1.91 | 83 | 23.55 | 15.80 |
| 4 | 14 | 1.97 | 88 | 27.97 | 12.25 |
| 5 | 27 | 1.76 | 59 | 28.89 | 18.91 |
| 6 | 11 | 2.18 | 61 | 27.97 | 18.68 |
| 7 | 10 | 1.98 | 62 | 30.27 | 18.17 |

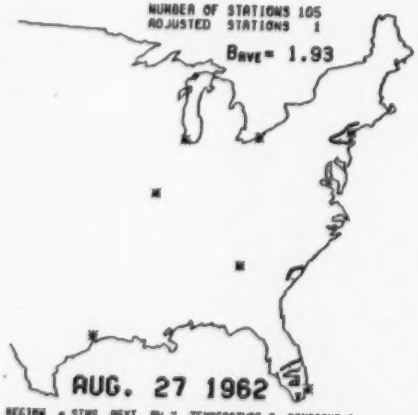


| REGION | # STNS | BEXT | RH % | TEMPERATURE,C | DEWPOINT,C |
|---|---|---|---|---|---|
| 1 | 5 | 2.29 | 86 | 27.21 | 17.65 |
| 2 | 12 | 2.43 | 68 | 26.56 | 17.68 |
| 3 | 20 | 1.85 | 58 | 28.82 | 14.71 |
| 4 | 14 | 1.68 | 42 | 29.04 | 14.75 |
| 5 | 27 | 2.38 | 67 | 27.80 | 21.02 |
| 6 | 11 | 1.70 | 49 | 30.04 | 18.07 |
| 7 | 10 | 1.62 | 39 | 31.10 | 18.08 |

| REGION | # STNS | BEXT | RH % | TEMPERATURE,C | DEWPOINT,C |
|---|---|---|---|---|---|
| 1 | 5 | 4.01 | 82 | 22.66 | 18.64 |
| 2 | 12 | 2.26 | 78 | 23.20 | 17.98 |
| 3 | 20 | 2.08 | 49 | 27.98 | 10.24 |
| 4 | 14 | 1.81 | 45 | 28.69 | 11.90 |
| 5 | 27 | 2.32 | 57 | 28.67 | 18.41 |
| 6 | 11 | 1.78 | 41 | 30.70 | 18.35 |
| 7 | 10 | 1.66 | 45 | 32.04 | 17.84 |



CAPITA

| REGION | # STNS | BEXT | RH % | TEMPERATURE,C | DEWPOINT,C |
|---|---|---|---|---|---|
| 1 | 5 | 0.05 | 88 | 20.55 | 18.77 |
| 2 | 12 | 3.06 | 58 | 27.83 | 17.05 |
| 3 | 20 | 2.45 | 47 | 29.66 | 17.21 |
| 4 | 16 | 1.78 | 58 | 26.65 | 16.28 |
| 5 | 27 | 2.37 | 47 | 30.40 | 17.71 |
| 6 | 11 | 1.75 | 38 | 31.81 | 18.25 |
| 7 | 18 | 1.88 | 55 | 31.36 | 20.29 |

| REGION | # STNS | BEXT | RH % | TEMPERATURE,C | DEWPOINT,C |
|---|---|---|---|---|---|
| 1 | 5 | 1.48 | 86 | 29.68 | 18.77 |
| 2 | 12 | 2.82 | 47 | 28.96 | 17.07 |
| 3 | 20 | 2.62 | 44 | 30.10 | 18.50 |
| 4 | 16 | 2.21 | 60 | 31.42 | 16.71 |
| 5 | 27 | 2.31 | 43 | 31.65 | 17.13 |
| 6 | 11 | 2.21 | 45 | 31.38 | 17.67 |
| 7 | 18 | 1.76 | 50 | 32.70 | 20.41 |

| REGION | # STNS | BEXT | RH % | TEMPERATURE,C | DEWPOINT,C |
|---|---|---|---|---|---|
| 1 | 5 | 2.58 | 86 | 24.81 | 17.16 |
| 2 | 12 | 3.36 | 68 | 28.63 | 17.36 |
| 3 | 20 | 3.57 | 63 | 28.30 | 20.02 |
| 4 | 16 | 1.78 | 68 | 21.10 | 11.79 |
| 5 | 27 | 2.88 | 48 | 30.66 | 18.65 |
| 6 | 11 | 2.10 | 47 | 31.91 | 18.93 |
| 7 | 18 | 2.24 | 56 | 30.65 | 20.65 |

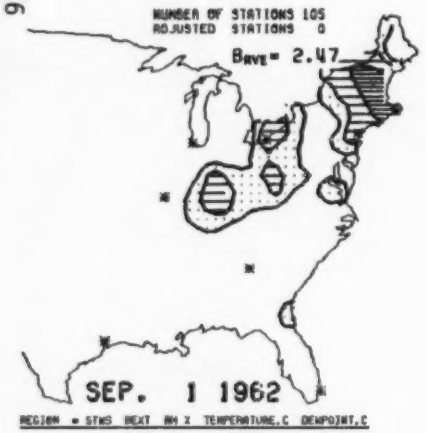


| REGION | # STNS | BEXT | RH % | TEMPERATURE,C | DEWPOINT,C |
|---|---|---|---|---|---|
| 1 | 5 | 5.07 | 72 | 25.66 | 19.53 |
| 2 | 12 | 3.59 | 67 | 26.89 | 20.32 |
| 3 | 20 | 2.52 | 63 | 29.80 | 18.85 |
| 4 | 16 | 1.57 | 48 | 29.80 | 11.88 |
| 5 | 27 | 2.42 | 48 | 31.27 | 19.08 |
| 6 | 11 | 2.56 | 53 | 30.89 | 19.08 |
| 7 | 18 | 1.71 | 63 | 28.71 | 20.82 |

| REGION | # STNS | BEXT | RH % | TEMPERATURE,C | DEWPOINT,C |
|---|---|---|---|---|---|
| 1 | 5 | 1.57 | 86 | 20.88 | 11.44 |
| 2 | 12 | 2.35 | 71 | 20.50 | 14.80 |
| 3 | 20 | 2.37 | 53 | 25.76 | 15.16 |
| 4 | 16 | 1.54 | 62 | 28.16 | 16.61 |
| 5 | 27 | 2.46 | 57 | 29.81 | 19.70 |
| 6 | 11 | 2.27 | 54 | 30.16 | 19.54 |
| 7 | 18 | 1.88 | 63 | 29.89 | 20.86 |

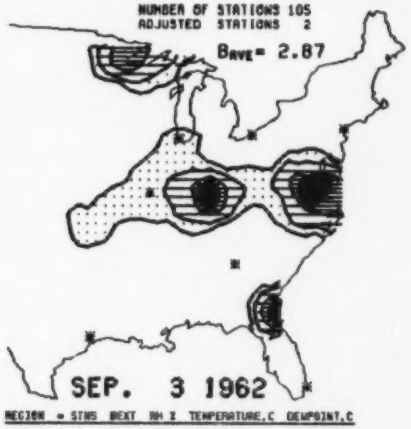


| REGION | # STNS | BEXT | RH % | TEMPERATURE,C | DEWPOINT,C |
|---|---|---|---|---|---|
| 1 | 5 | 1.40 | 43 | 22.46 | 8.86 |
| 2 | 12 | 1.59 | 52 | 23.28 | 12.58 |
| 3 | 20 | 2.66 | 61 | 26.48 | 18.19 |
| 4 | 16 | 2.28 | 71 | 18.32 | 13.78 |
| 5 | 27 | 3.46 | 63 | 28.61 | 20.46 |
| 6 | 11 | 5.72 | 55 | 31.38 | 20.58 |
| 7 | 18 | 1.86 | 58 | 30.55 | 21.05 |



CAPITA

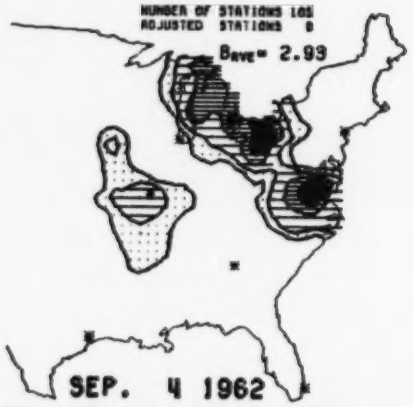


| REGION | # STNS | BEXT | RH % | TEMPERATURE,C | DEWPOINT,C |
|---|---|---|---|---|---|
| 1 | 5 | 1.40 | 43 | 22.00 | 8.00 |
| 2 | 12 | 2.36 | 62 | 22.00 | 16.26 |
| 3 | 20 | 4.68 | 75 | 23.86 | 18.94 |
| 4 | 14 | 2.08 | 60 | 14.40 | 8.14 |
| 5 | 27 | 2.84 | 66 | 20.67 | 21.14 |
| 6 | 11 | 1.98 | 58 | 30.85 | 20.85 |
| 7 | 18 | 1.87 | 60 | 28.86 | 20.87 |

| REGION | # STNS | BEXT | RH % | TEMPERATURE,C | DEWPOINT,C |
|---|---|---|---|---|---|
| 1 | 5 | 1.61 | 67 | 17.10 | 10.00 |
| 2 | 12 | 6.71 | 62 | 16.06 | 13.33 |
| 3 | 20 | 1.61 | 55 | 18.10 | 8.63 |
| 4 | 14 | 1.54 | 41 | 17.81 | 4.28 |
| 5 | 27 | 2.47 | 63 | 20.38 | 21.48 |
| 6 | 11 | 2.51 | 65 | 28.51 | 19.13 |
| 7 | 18 | 2.04 | 72 | 24.51 | 18.66 |

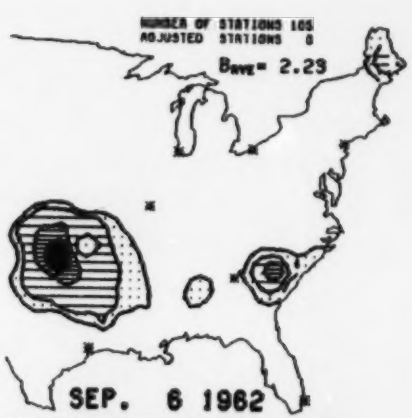


| REGION | # STNS | BEXT | RH % | TEMPERATURE,C | DEWPOINT,C |
|---|---|---|---|---|---|
| 1 | 5 | 2.04 | 62 | 15.44 | 6.00 |
| 2 | 12 | 1.52 | 58 | 17.40 | 8.29 |
| 3 | 20 | 1.67 | 41 | 18.05 | 4.88 |
| 4 | 14 | 1.70 | 48 | 20.58 | 8.62 |
| 5 | 27 | 2.38 | 67 | 24.77 | 15.34 |
| 6 | 11 | 2.18 | 56 | 24.56 | 16.00 |
| 7 | 18 | 3.08 | 78 | 24.67 | 20.34 |

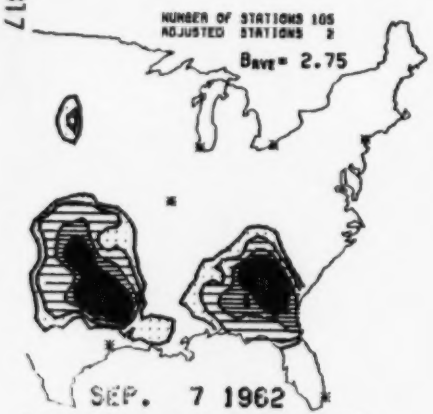


| REGION | # STNS | BEXT | RH % | TEMPERATURE,C | DEWPOINT,C |
|---|---|---|---|---|---|
| 1 | 5 | 1.40 | 41 | 20.21 | 8.55 |
| 2 | 12 | 1.76 | 38 | 20.32 | 6.06 |
| 3 | 20 | 1.71 | 40 | 22.05 | 7.77 |
| 4 | 14 | 2.12 | 61 | 23.82 | 14.55 |
| 5 | 27 | 3.26 | 59 | 23.80 | 15.11 |
| 6 | 11 | 2.98 | 62 | 24.79 | 16.71 |
| 7 | 18 | 3.07 | 70 | 28.21 | 18.82 |

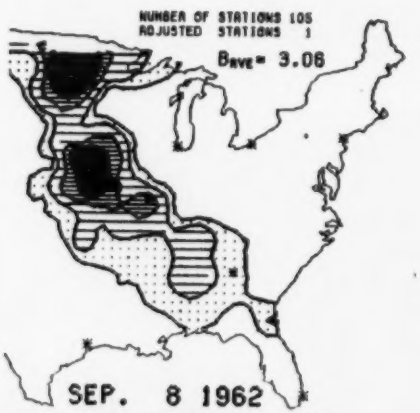


| REGION | # STNS | BEXT | RH % | TEMPERATURE,C | DEWPOINT,C |
|---|---|---|---|---|---|
| 1 | 5 | 1.44 | 38 | 22.32 | 8.00 |
| 2 | 12 | 2.04 | 42 | 22.77 | 8.60 |
| 3 | 20 | 2.28 | 47 | 23.74 | 11.52 |
| 4 | 14 | 5.40 | 84 | 17.29 | 14.51 |
| 5 | 27 | 2.08 | 62 | 26.31 | 18.38 |
| 6 | 11 | 3.43 | 73 | 24.94 | 19.64 |
| 7 | 18 | 1.98 | 67 | 28.67 | 21.62 |

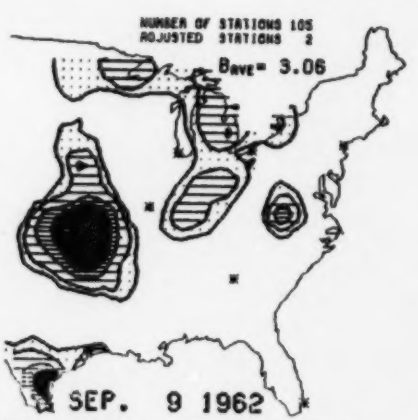


| REGION | # STNS | BEXT | RH % | TEMPERATURE,C | DEWPOINT,C |
|---|---|---|---|---|---|
| 1 | 5 | 1.83 | 49 | 23.10 | 11.00 |
| 2 | 12 | 2.48 | 62 | 22.81 | 15.13 |
| 3 | 20 | 3.33 | 78 | 23.91 | 19.74 |
| 4 | 14 | 2.77 | 62 | 12.45 | 9.28 |
| 5 | 27 | 2.31 | 67 | 27.95 | 21.10 |
| 6 | 11 | 2.05 | 68 | 28.58 | 21.35 |
| 7 | 18 | 3.00 | 74 | 24.67 | 18.51 |

CAPITA

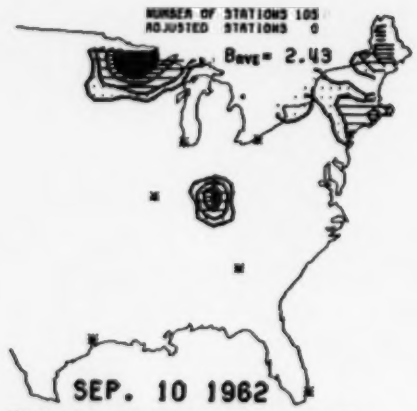


| REGION | STNS | BEXT | RH % | TEMPERATURE,C | DEWPOINT,C |
|---|---|---|---|---|---|
| 1 | 5 | 4.51 | 67 | 25.55 | 18.86 |
| 2 | 12 | 3.10 | 66 | 26.70 | 19.53 |
| 3 | 20 | 1.02 | 62 | 23.05 | 15.40 |
| 4 | 14 | 2.39 | 57 | 18.10 | 6.82 |
| 5 | 27 | 1.60 | 61 | 20.07 | 21.70 |
| 6 | 11 | 2.05 | 67 | 20.53 | 21.70 |
| 7 | 18 | 1.60 | 64 | 24.57 | 17.21 |

| REGION | STNS | BEXT | RH % | TEMPERATURE,C | DEWPOINT,C |
|---|---|---|---|---|---|
| 1 | 5 | 2.82 | 54 | 23.44 | 13.21 |
| 2 | 12 | 1.63 | 48 | 22.86 | 10.87 |
| 3 | 20 | 1.57 | 51 | 22.15 | 11.55 |
| 4 | 14 | 1.54 | 51 | 24.10 | 12.21 |
| 5 | 27 | 1.60 | 50 | 30.82 | 18.02 |
| 6 | 11 | 2.08 | 51 | 29.54 | 18.17 |
| 7 | 18 | 1.71 | 60 | 28.69 | 20.86 |

| REGION | STNS | BEXT | RH % | TEMPERATURE,C | DEWPOINT,C |
|---|---|---|---|---|---|
| 1 | 5 | 1.81 | 53 | 21.44 | 11.44 |
| 2 | 12 | 1.74 | 46 | 23.87 | 11.52 |
| 3 | 20 | 1.73 | 52 | 20.05 | 17.19 |
| 4 | 14 | 2.54 | 53 | 26.20 | 16.11 |
| 5 | 27 | 1.84 | 47 | 30.24 | 17.21 |
| 6 | 11 | 1.68 | 45 | 31.41 | 17.77 |
| 7 | 18 | 1.79 | 54 | 31.45 | 21.17 |

| REGION | STNS | BEXT | RH % | TEMPERATURE,C | DEWPOINT,C |
|---|---|---|---|---|---|
| 1 | 5 | 1.84 | 52 | 22.00 | 12.33 |
| 2 | 12 | 2.74 | 51 | 27.17 | 16.24 |
| 3 | 20 | 2.20 | 61 | 29.10 | 20.88 |
| 4 | 14 | 1.84 | 58 | 24.80 | 14.40 |
| 5 | 27 | 1.85 | 47 | 30.86 | 17.95 |
| 6 | 11 | 1.86 | 55 | 31.61 | 21.35 |
| 7 | 18 | 1.64 | 54 | 32.11 | 21.41 |

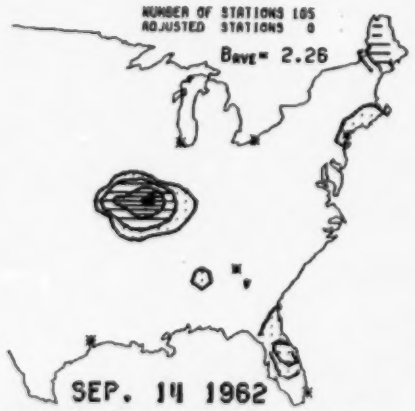


| REGION | STNS | BEXT | RH % | TEMPERATURE,C | DEWPOINT,C |
|---|---|---|---|---|---|
| 1 | 5 | 2.08 | 62 | 25.10 | 17.10 |
| 2 | 12 | 2.46 | 56 | 25.41 | 15.70 |
| 3 | 20 | 1.87 | 54 | 24.18 | 13.49 |
| 4 | 14 | 2.28 | 55 | 22.01 | 12.89 |
| 5 | 27 | 2.33 | 57 | 20.74 | 20.03 |
| 6 | 11 | 1.94 | 68 | 27.57 | 20.80 |
| 7 | 18 | 1.67 | 53 | 32.10 | 21.40 |

| REGION | STNS | BEXT | RH % | TEMPERATURE,C | DEWPOINT,C |
|---|---|---|---|---|---|
| 1 | 5 | 1.99 | 39 | 21.77 | 7.21 |
| 2 | 12 | 1.80 | 37 | 22.01 | 7.44 |
| 3 | 20 | 2.09 | 53 | 23.55 | 13.19 |
| 4 | 14 | 2.13 | 61 | 23.05 | 14.67 |
| 5 | 27 | 2.00 | 54 | 20.65 | 18.43 |
| 6 | 11 | 1.98 | 61 | 20.88 | 20.65 |
| 7 | 18 | 1.73 | 63 | 20.30 | 21.17 |

CAPITA

| REGION | # STNS | BEXT | RH % | TEMPERATURE,C | DEWPOINT,C |
|---|---|---|---|---|---|
| 1 | 5 | 1.90 | 41 | 10.05 | 5.00 |
| 2 | 12 | 1.98 | 46 | 21.62 | 8.89 |
| 3 | 20 | 1.71 | 51 | 25.10 | 15.16 |
| 4 | 14 | 1.60 | 61 | 21.88 | 13.06 |
| 5 | 27 | 2.76 | 66 | 20.06 | 10.26 |
| 6 | 11 | 4.35 | 66 | 23.83 | 21.05 |
| 7 | 10 | 1.68 | 56 | 26.60 | 20.76 |

| REGION | # STNS | BEXT | RH % | TEMPERATURE,C | DEWPOINT,C |
|---|---|---|---|---|---|
| 1 | 5 | 1.77 | 67 | 10.77 | 10.00 |
| 2 | 12 | 3.61 | 76 | 18.71 | 15.22 |
| 3 | 20 | 1.09 | 48 | 20.62 | 9.08 |
| 4 | 14 | 1.54 | 46 | 20.51 | 7.03 |
| 5 | 27 | 6.03 | 75 | 25.71 | 20.44 |
| 6 | 11 | 2.48 | 62 | 27.01 | 19.08 |
| 7 | 10 | 1.76 | 58 | 28.61 | 20.41 |

| REGION | # STNS | BEXT | RH % | TEMPERATURE,C | DEWPOINT,C |
|---|---|---|---|---|---|
| 1 | 5 | 1.48 | 48 | 10.55 | 0.55 |
| 2 | 12 | 1.78 | 56 | 17.61 | 8.08 |
| 3 | 20 | 1.61 | 58 | 20.50 | 5.41 |
| 4 | 14 | 1.57 | 48 | 22.08 | 8.48 |
| 5 | 27 | 1.64 | 46 | 26.45 | 13.05 |
| 6 | 11 | 1.81 | 41 | 25.29 | 10.85 |
| 7 | 10 | 1.84 | 56 | 28.29 | 18.76 |



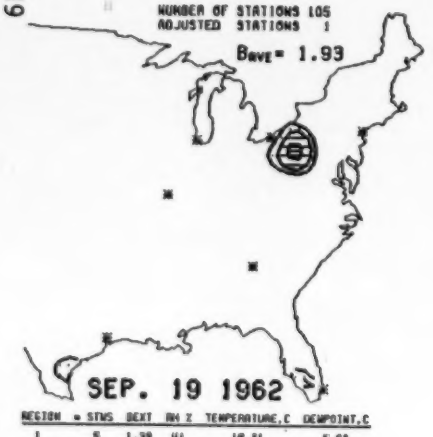


| REGION | # STNS | BEXT | RH % | TEMPERATURE,C | DEWPOINT,C |
|---|---|---|---|---|---|
| 1 | 5 | 1.90 | 41 | 10.21 | 6.68 |
| 2 | 12 | 2.33 | 53 | 16.75 | 8.80 |
| 3 | 20 | 1.63 | 58 | 16.48 | 7.02 |
| 4 | 14 | 1.68 | 44 | 15.98 | 5.48 |
| 5 | 27 | 2.33 | 48 | 26.33 | 13.62 |
| 6 | 11 | 1.73 | 48 | 25.85 | 13.22 |
| 7 | 10 | 2.26 | 62 | 28.50 | 18.57 |

| REGION | # STNS | BEXT | RH % | TEMPERATURE,C | DEWPOINT,C |
|---|---|---|---|---|---|
| 1 | 5 | 1.48 | 48 | 15.77 | 1.77 |
| 2 | 12 | 1.62 | 46 | 13.37 | 1.62 |
| 3 | 20 | 1.57 | 48 | 12.80 | 1.26 |
| 4 | 14 | 1.54 | 48 | 15.11 | 1.88 |
| 5 | 27 | 2.68 | 57 | 21.84 | 12.29 |
| 6 | 11 | 1.57 | 41 | 22.06 | 8.22 |
| 7 | 10 | 2.02 | 55 | 28.55 | 16.27 |

| REGION | # STNS | BEXT | RH % | TEMPERATURE,C | DEWPOINT,C |
|---|---|---|---|---|---|
| 1 | 5 | 1.90 | 40 | 12.55 | -0.04 |
| 2 | 12 | 1.60 | 41 | 13.23 | 0.32 |
| 3 | 20 | 1.71 | 38 | 16.41 | 2.48 |
| 4 | 14 | 2.63 | 66 | 15.90 | 8.48 |
| 5 | 27 | 1.81 | 48 | 20.55 | 8.06 |
| 6 | 11 | 1.56 | 45 | 21.35 | 8.38 |
| 7 | 10 | 1.79 | 80 | 25.88 | 16.44 |

CAPITA

| REGION | * STNS | BEXT | RH % | TEMPERATURE,C | DEWPOINT,C |
|---|---|---|---|---|---|
| 1 | 5 | 1.40 | 48 | 13.44 | 2.11 |
| 2 | 12 | 2.00 | 51 | 15.45 | 5.50 |
| 3 | 20 | 2.58 | 60 | 17.21 | 9.13 |
| 4 | 14 | 2.86 | 68 | 18.10 | 9.44 |
| 5 | 27 | 2.33 | 65 | 21.58 | 14.62 |
| 6 | 11 | 1.81 | 58 | 22.62 | 11.91 |
| 7 | 18 | 1.72 | 48 | 20.20 | 15.62 |

| REGION | * STNS | BEXT | RH % | TEMPERATURE,C | DEWPOINT,C |
|---|---|---|---|---|---|
| 1 | 5 | 1.68 | 58 | 15.10 | 8.44 |
| 2 | 12 | 1.08 | 48 | 18.29 | 7.12 |
| 3 | 20 | 2.55 | 53 | 18.88 | 8.83 |
| 4 | 14 | 2.86 | 65 | 18.88 | 11.50 |
| 5 | 27 | 2.47 | 64 | 22.48 | 15.20 |
| 6 | 11 | 1.93 | 48 | 25.63 | 12.08 |
| 7 | 18 | 1.76 | 48 | 20.50 | 16.83 |

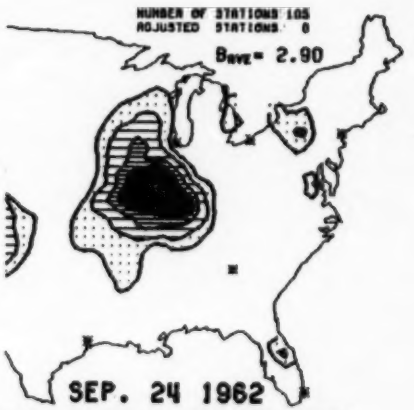


| REGION | * STNS | BEXT | RH % | TEMPERATURE,C | DEWPOINT,C |
|---|---|---|---|---|---|
| 1 | 5 | 1.68 | 50 | 14.10 | 9.77 |
| 2 | 12 | 2.58 | 49 | 18.29 | 8.89 |
| 3 | 20 | 4.18 | 57 | 19.55 | 10.21 |
| 4 | 14 | 2.52 | 67 | 18.62 | 12.21 |
| 5 | 27 | 2.00 | 61 | 22.69 | 12.40 |
| 6 | 11 | 2.13 | 53 | 25.78 | 13.78 |
| 7 | 18 | 2.21 | 55 | 27.48 | 17.90 |

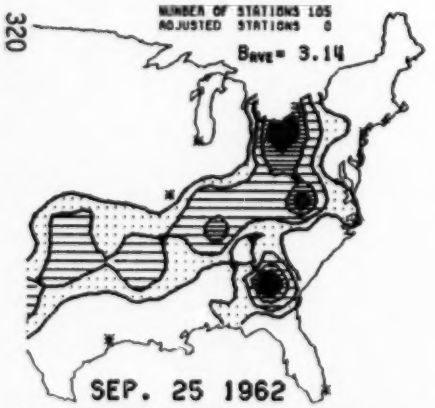


| REGION | * STNS | BEXT | RH % | TEMPERATURE,C | DEWPOINT,C |
|---|---|---|---|---|---|
| 1 | 5 | 2.41 | 46 | 18.33 | 7.21 |
| 2 | 12 | 3.72 | 64 | 18.80 | 10.86 |
| 3 | 20 | 3.48 | 73 | 16.13 | 11.18 |
| 4 | 14 | 1.77 | 56 | 17.45 | 8.44 |
| 5 | 27 | 3.38 | 60 | 23.55 | 15.20 |
| 6 | 11 | 3.74 | 75 | 20.95 | 18.31 |
| 7 | 18 | 2.82 | 70 | 25.03 | 16.64 |

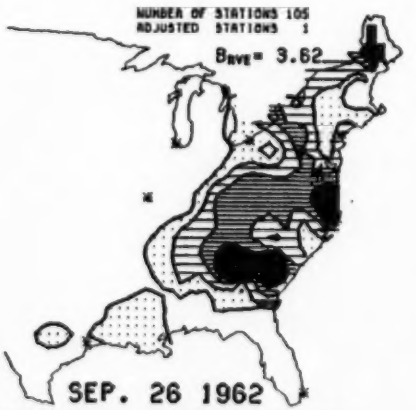


| REGION | * STNS | BEXT | RH % | TEMPERATURE,C | DEWPOINT,C |
|---|---|---|---|---|---|
| 1 | 5 | 9.04 | 68 | 17.88 | 11.77 |
| 2 | 12 | 4.60 | 65 | 18.74 | 12.03 |
| 3 | 20 | 2.38 | 56 | 16.32 | 7.46 |
| 4 | 14 | 1.57 | 52 | 20.03 | 9.83 |
| 5 | 27 | 5.08 | 72 | 23.59 | 18.08 |
| 6 | 11 | 4.68 | 78 | 20.90 | 18.98 |
| 7 | 18 | 2.15 | 66 | 23.38 | 16.45 |

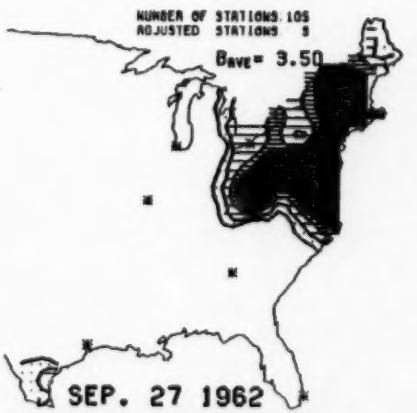


| REGION | * STNS | BEXT | RH % | TEMPERATURE,C | DEWPOINT,C |
|---|---|---|---|---|---|
| 1 | 5 | 9.02 | 82 | 12.66 | 11.44 |
| 2 | 12 | 8.81 | 81 | 14.25 | 12.86 |
| 3 | 20 | 2.63 | 61 | 15.77 | 8.07 |
| 4 | 14 | 1.84 | 52 | 17.63 | 7.20 |
| 5 | 27 | 4.95 | 68 | 22.25 | 15.77 |
| 6 | 11 | 1.68 | 48 | 20.80 | 8.58 |
| 7 | 18 | 1.98 | 54 | 23.88 | 13.88 |

CAPITA

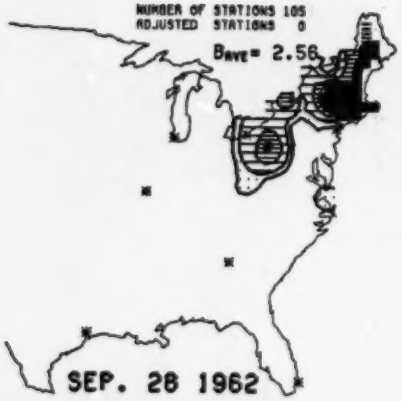


| REGION | # STNS | BEXT | RH % | TEMPERATURE,C | DEWPOINT,C |
|---|---|---|---|---|---|
| 1 | 8 | 0.40 | 89 | 13.94 | 8.84 |
| 2 | 12 | 6.88 | 85 | 28.65 | 11.26 |
| 3 | 20 | 2.29 | 58 | 14.57 | 5.74 |
| 4 | 14 | 1.57 | 67 | 18.46 | 8.70 |
| 5 | 27 | 2.08 | 58 | 20.62 | 9.78 |
| 6 | 11 | 1.88 | 48 | 19.08 | 7.21 |
| 7 | 18 | 1.67 | 48 | 26.20 | 13.28 |

| REGION | # STNS | BEXT | RH % | TEMPERATURE,C | DEWPOINT,C |
|---|---|---|---|---|---|
| 1 | 8 | 0.88 | 86 | 14.88 | 12.06 |
| 2 | 12 | 1.84 | 83 | 15.84 | 8.82 |
| 3 | 20 | 1.71 | 66 | 16.26 | 3.52 |
| 4 | 14 | 2.08 | 86 | 17.88 | 8.08 |
| 5 | 27 | 1.88 | 68 | 21.78 | 10.16 |
| 6 | 11 | 1.58 | 63 | 20.18 | 7.11 |
| 7 | 18 | 1.84 | 62 | 26.87 | 14.86 |

| REGION | # STNS | BEXT | RH % | TEMPERATURE,C | DEWPOINT,C |
|---|---|---|---|---|---|
| 1 | 8 | 1.48 | 86 | 18.48 | 7.88 |
| 2 | 12 | 1.88 | 68 | 18.88 | 8.10 |
| 3 | 20 | 2.18 | 67 | 18.82 | 7.07 |
| 4 | 14 | 8.28 | 88 | 15.18 | 8.08 |
| 5 | 27 | 1.88 | 68 | 24.18 | 12.86 |
| 6 | 11 | 1.81 | 63 | 23.12 | 10.06 |
| 7 | 18 | 1.88 | 66 | 27.87 | 18.87 |

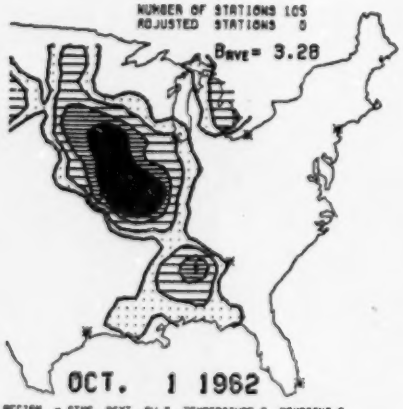


| REGION | # STNS | BEXT | RH % | TEMPERATURE,C | DEWPOINT,C |
|---|---|---|---|---|---|
| 1 | 8 | 1.48 | 48 | 17.21 | 8.10 |
| 2 | 12 | 2.18 | 48 | 20.08 | 7.63 |
| 3 | 20 | 3.47 | 55 | 19.62 | 9.83 |
| 4 | 14 | 5.23 | 76 | 15.31 | 10.47 |
| 5 | 27 | 2.05 | 55 | 25.51 | 15.73 |
| 6 | 11 | 3.97 | 87 | 22.52 | 15.85 |
| 7 | 18 | 1.71 | 64 | 29.15 | 12.86 |

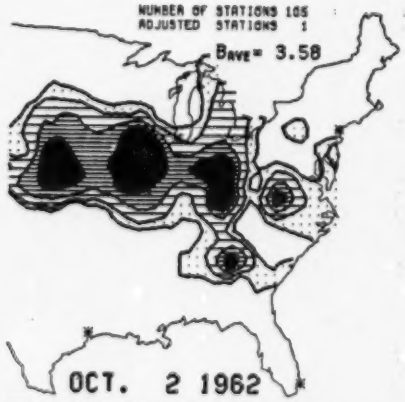


| REGION | # STNS | BEXT | RH % | TEMPERATURE,C | DEWPOINT,C |
|---|---|---|---|---|---|
| 1 | 8 | 1.48 | 47 | 18.88 | 7.32 |
| 2 | 12 | 2.73 | 46 | 21.33 | 9.30 |
| 3 | 20 | 5.76 | 69 | 17.55 | 11.66 |
| 4 | 14 | 4.73 | 71 | 16.22 | 10.85 |
| 5 | 27 | 3.36 | 66 | 24.85 | 18.08 |
| 6 | 11 | 3.56 | 76 | 22.62 | 15.12 |
| 7 | 18 | 1.61 | 47 | 29.18 | 10.76 |

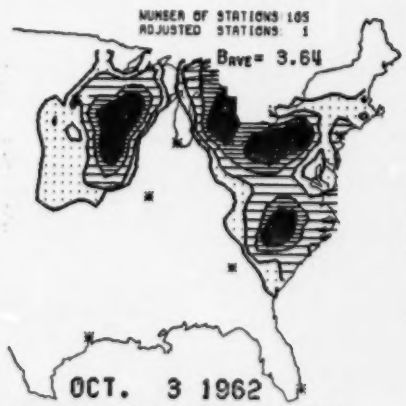


| REGION | # STNS | BEXT | RH % | TEMPERATURE,C | DEWPOINT,C |
|---|---|---|---|---|---|
| 1 | 8 | 2.34 | 48 | 22.77 | 8.99 |
| 2 | 12 | 5.20 | 58 | 20.69 | 11.06 |
| 3 | 20 | 4.45 | 73 | 18.68 | 13.38 |
| 4 | 14 | 4.26 | 62 | 17.05 | 8.40 |
| 5 | 27 | 8.66 | 73 | 24.64 | 19.25 |
| 6 | 11 | 2.03 | 58 | 23.63 | 14.84 |
| 7 | 18 | 1.79 | 47 | 24.64 | 12.96 |



CAPITA

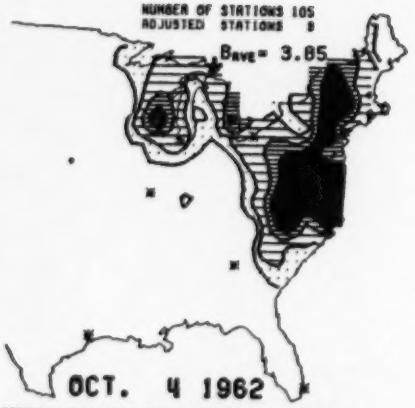


| REGION | * STNS | BEXT | RH % | TEMPERATURE,C | DEWPOINT,C |
|---|---|---|---|---|---|
| 1 | 5 | 4.68 | 81 | 18.68 | 11.88 |
| 2 | 12 | 6.94 | 81 | 18.34 | 16.06 |
| 3 | 20 | 4.24 | 68 | 19.21 | 12.86 |
| 4 | 14 | 2.08 | 58 | 18.40 | 10.67 |
| 5 | 27 | 4.87 | 78 | 24.62 | 20.24 |
| 6 | 11 | 1.78 | 49 | 24.23 | 12.82 |
| 7 | 18 | 1.67 | 48 | 27.70 | 15.08 |

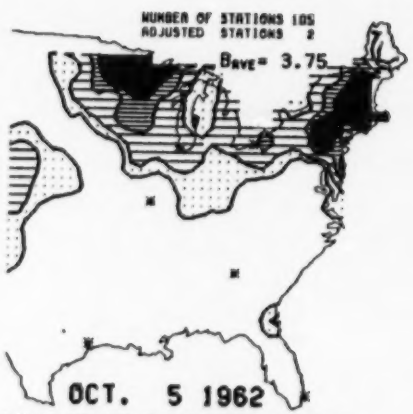


| REGION | * STNS | BEXT | RH % | TEMPERATURE,C | DEWPOINT,C |
|---|---|---|---|---|---|
| 1 | 5 | 8.37 | 84 | 14.44 | 11.96 |
| 2 | 12 | 6.56 | 85 | 18.18 | 15.56 |
| 3 | 20 | 4.47 | 71 | 18.10 | 12.88 |
| 4 | 14 | 4.11 | 68 | 18.05 | 11.70 |
| 5 | 27 | 2.06 | 58 | 25.00 | 17.17 |
| 6 | 11 | 2.12 | 50 | 24.88 | 13.83 |
| 7 | 18 | 1.88 | 60 | 26.68 | 17.88 |

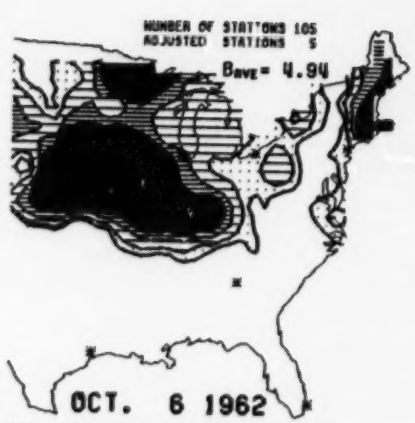


| REGION | * STNS | BEXT | RH % | TEMPERATURE,C | DEWPOINT,C |
|---|---|---|---|---|---|
| 1 | 5 | 8.13 | 82 | 12.44 | 11.21 |
| 2 | 12 | 3.68 | 81 | 16.28 | 12.86 |
| 3 | 20 | 8.28 | 73 | 18.05 | 13.07 |
| 4 | 14 | 6.81 | 62 | 16.28 | 12.88 |
| 5 | 27 | 2.21 | 53 | 26.74 | 16.22 |
| 6 | 11 | 4.00 | 61 | 25.04 | 16.40 |
| 7 | 18 | 1.68 | 58 | 28.02 | 18.01 |

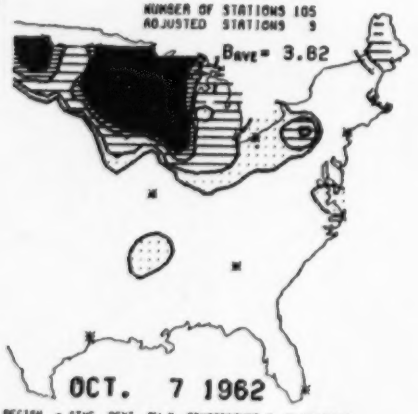


| REGION | * STNS | BEXT | RH % | TEMPERATURE,C | DEWPOINT,C |
|---|---|---|---|---|---|
| 1 | 5 | 3.14 | 81 | 12.10 | 8.89 |
| 2 | 12 | 2.52 | 67 | 16.47 | 10.18 |
| 3 | 20 | 5.29 | 70 | 21.57 | 15.83 |
| 4 | 14 | 5.32 | 78 | 16.85 | 12.68 |
| 5 | 27 | 1.98 | 58 | 27.79 | 16.38 |
| 6 | 11 | 2.31 | 65 | 26.91 | 19.89 |
| 7 | 18 | 1.73 | 58 | 28.50 | 19.54 |

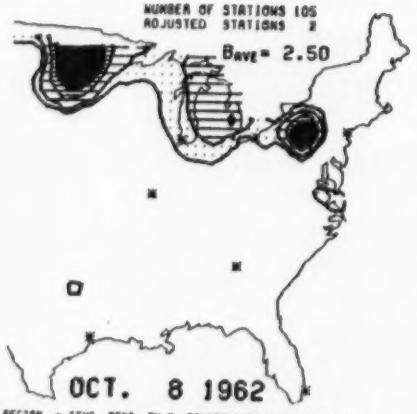


| REGION | * STNS | BEXT | RH % | TEMPERATURE,C | DEWPOINT,C |
|---|---|---|---|---|---|
| 1 | 5 | 1.53 | 52 | 17.44 | 7.32 |
| 2 | 12 | 3.11 | 67 | 17.31 | 10.96 |
| 3 | 20 | 3.29 | 78 | 17.71 | 13.77 |
| 4 | 14 | 2.84 | 66 | 18.33 | 11.14 |
| 5 | 27 | 1.78 | 54 | 26.41 | 18.41 |
| 6 | 11 | 1.90 | 63 | 26.88 | 19.23 |
| 7 | 18 | 1.81 | 60 | 27.74 | 18.81 |

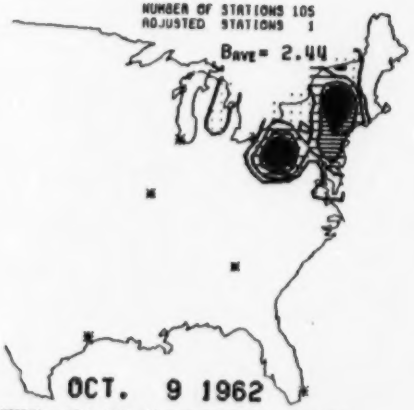


| REGION | * STNS | BEXT | RH % | TEMPERATURE,C | DEWPOINT,C |
|---|---|---|---|---|---|
| 1 | 5 | 1.93 | 75 | 12.44 | 8.10 |
| 2 | 12 | 6.68 | 80 | 15.98 | 12.44 |
| 3 | 20 | 2.27 | 69 | 18.91 | 12.99 |
| 4 | 14 | 1.54 | 52 | 21.22 | 10.94 |
| 5 | 27 | 2.19 | 53 | 25.71 | 15.34 |
| 6 | 11 | 1.84 | 52 | 24.84 | 14.33 |
| 7 | 18 | 1.83 | 63 | 27.68 | 19.16 |

CAPITA

| REGION | # STNS | BEXT | RH % | TEMPERATURE,C | DEWPOINT,C |
|---|---|---|---|---|---|
| 1 | 5 | 3.10 | 84 | 10.94 | 7.80 |
| 2 | 12 | 2.66 | 61 | 18.89 | 11.30 |
| 3 | 20 | 2.99 | 53 | 23.57 | 13.94 |
| 4 | 14 | 1.66 | 67 | 23.60 | 16.20 |
| 5 | 27 | 1.02 | 46 | 26.45 | 13.35 |
| 6 | 11 | 1.98 | 45 | 27.30 | 14.33 |
| 7 | 10 | 1.70 | 57 | 28.67 | 18.38 |

| REGION | # STNS | BEXT | RH % | TEMPERATURE,C | DEWPOINT,C |
|---|---|---|---|---|---|
| 1 | 5 | 1.77 | 69 | 15.00 | 9.53 |
| 2 | 12 | 2.06 | 68 | 21.80 | 13.46 |
| 3 | 20 | 1.96 | 60 | 28.89 | 18.44 |
| 4 | 14 | 1.79 | 67 | 29.00 | 19.00 |
| 5 | 27 | 1.67 | 43 | 28.30 | 14.56 |
| 6 | 11 | 1.06 | 47 | 27.00 | 14.79 |
| 7 | 10 | 1.07 | 48 | 30.00 | 17.04 |

| REGION | # STNS | BEXT | RH % | TEMPERATURE,C | DEWPOINT,C |
|---|---|---|---|---|---|
| 1 | 5 | 3.06 | 70 | 10.50 | 19.77 |
| 2 | 12 | 2.37 | 68 | 24.00 | 15.00 |
| 3 | 20 | 2.52 | 65 | 22.40 | 15.00 |
| 4 | 14 | 1.00 | 00 | 10.61 | 11.04 |
| 5 | 27 | 1.03 | 47 | 25.53 | 16.06 |
| 6 | 11 | 2.00 | 53 | 27.00 | 17.06 |
| 7 | 10 | 1.03 | 61 | 25.01 | 16.07 |

| REGION | # STNS | BEXT | RH % | TEMPERATURE,C | DEWPOINT,C |
|---|---|---|---|---|---|
| 1 | 5 | 1.39 | 42 | 12.21 | -0.33 |
| 2 | 12 | 1.55 | 36 | 15.79 | 0.76 |
| 3 | 20 | 2.51 | 50 | 20.88 | 11.71 |
| 4 | 14 | 2.85 | 68 | 22.29 | 15.47 |
| 5 | 27 | 2.39 | 51 | 27.05 | 15.79 |
| 6 | 11 | 2.17 | 61 | 26.86 | 18.58 |
| 7 | 10 | 1.81 | 55 | 28.89 | 18.15 |

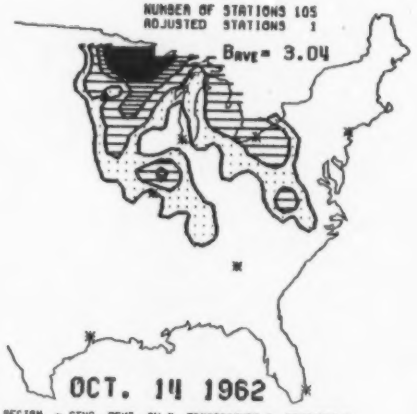


| REGION | # STNS | BEXT | RH % | TEMPERATURE,C | DEWPOINT,C |
|---|---|---|---|---|---|
| 1 | 5 | 1.39 | 32 | 12.21 | -3.99 |
| 2 | 12 | 2.10 | 38 | 17.07 | 2.12 |
| 3 | 20 | 3.07 | 65 | 24.77 | 17.68 |
| 4 | 14 | 3.58 | 86 | 23.06 | 19.43 |
| 5 | 27 | 2.25 | 62 | 26.57 | 16.08 |
| 6 | 11 | 2.52 | 60 | 27.10 | 18.78 |
| 7 | 10 | 1.73 | 54 | 28.57 | 17.38 |

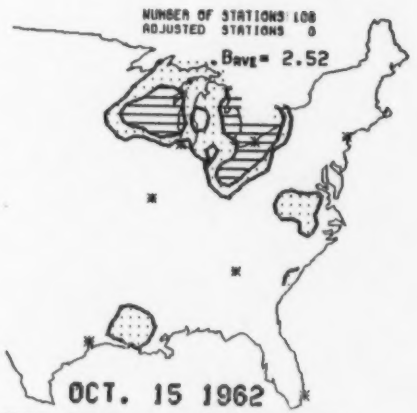


| REGION | # STNS | BEXT | RH % | TEMPERATURE,C | DEWPOINT,C |
|---|---|---|---|---|---|
| 1 | 5 | 1.40 | 43 | 11.77 | -0.68 |
| 2 | 12 | 2.33 | 53 | 19.57 | 9.05 |
| 3 | 20 | 3.03 | 65 | 25.71 | 18.68 |
| 4 | 14 | 2.04 | 60 | 21.02 | 12.13 |
| 5 | 28 | 2.27 | 50 | 26.66 | 17.03 |
| 6 | 11 | 2.10 | 58 | 27.92 | 18.02 |
| 7 | 10 | 1.77 | 51 | 29.68 | 18.15 |



CAPITA

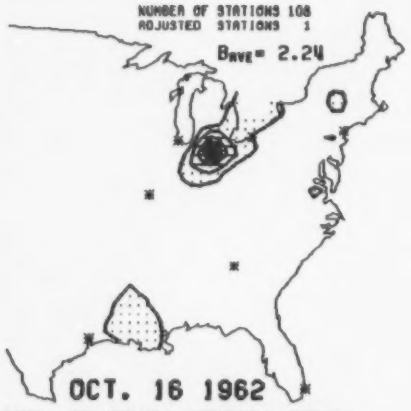


| REGION | # STNS | BEXT | RH % | TEMPERATURE,C | DEWPOINT,C |
|---|---|---|---|---|---|
| 1 | 5 | 2.05 | 82 | 18.10 | 10.77 |
| 2 | 12 | 2.73 | 58 | 22.86 | 14.16 |
| 3 | 20 | 5.01 | 60 | 20.15 | 12.18 |
| 4 | 14 | 1.84 | 48 | 13.32 | 0.70 |
| 5 | 20 | 2.13 | 66 | 26.81 | 17.66 |
| 6 | 11 | 2.12 | 80 | 27.20 | 18.83 |
| 7 | 18 | 1.83 | 53 | 20.24 | 10.41 |

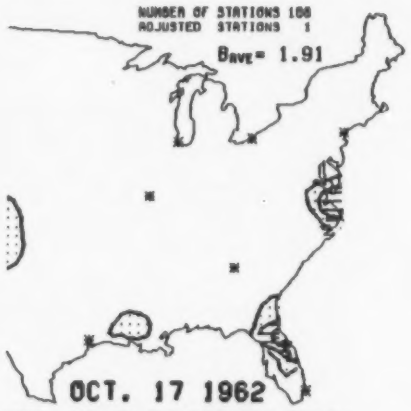


| REGION | # STNS | BEXT | RH % | TEMPERATURE,C | DEWPOINT,C |
|---|---|---|---|---|---|
| 1 | 5 | 1.30 | 80 | 17.80 | 8.84 |
| 2 | 12 | 1.68 | 48 | 17.31 | 4.48 |
| 3 | 20 | 1.85 | 57 | 18.63 | 1.85 |
| 4 | 14 | 1.70 | 40 | 15.80 | 2.10 |
| 5 | 20 | 2.63 | 56 | 25.55 | 15.70 |
| 6 | 11 | 1.80 | 50 | 22.77 | 14.18 |
| 7 | 18 | 1.20 | 66 | 22.20 | 15.30 |

| REGION | # STNS | BEXT | RH % | TEMPERATURE,C | DEWPOINT,C |
|---|---|---|---|---|---|
| 1 | 5 | 1.48 | 48 | 19.60 | 8.28 |
| 2 | 12 | 1.82 | 40 | 18.18 | 2.77 |
| 3 | 20 | 1.73 | 40 | 18.83 | 4.77 |
| 4 | 14 | 1.84 | 41 | 18.38 | 4.44 |
| 5 | 20 | 1.80 | 46 | 22.40 | 9.06 |
| 6 | 11 | 1.50 | 41 | 22.57 | 8.73 |
| 7 | 18 | 0.00 | 71 | 22.40 | 18.84 |

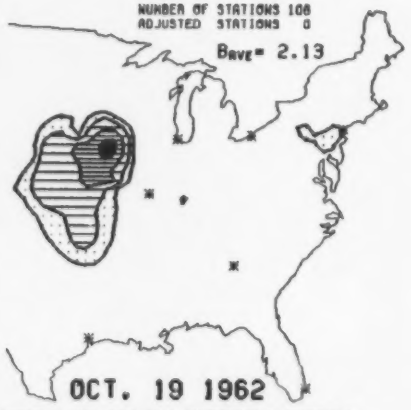


| REGION | # STNS | BEXT | RH % | TEMPERATURE,C | DEWPOINT,C |
|---|---|---|---|---|---|
| 1 | 5 | 1.88 | 44 | 18.88 | 6.77 |
| 2 | 12 | 2.36 | 41 | 18.82 | 5.68 |
| 3 | 20 | 1.86 | 44 | 21.82 | 8.86 |
| 4 | 14 | 3.26 | 67 | 15.71 | 9.16 |
| 5 | 20 | 1.71 | 37 | 22.31 | 6.62 |
| 6 | 11 | 1.80 | 35 | 23.83 | 7.52 |
| 7 | 18 | 2.08 | 60 | 26.48 | 18.73 |

| REGION | # STNS | BEXT | RH % | TEMPERATURE,C | DEWPOINT,C |
|---|---|---|---|---|---|
| 1 | 5 | 1.77 | 91 | 17.22 | 8.88 |
| 2 | 12 | 3.23 | 46 | 18.20 | 7.40 |
| 3 | 20 | 5.72 | 78 | 15.55 | 11.24 |
| 4 | 14 | 1.71 | 58 | 13.13 | 4.71 |
| 5 | 20 | 1.66 | 37 | 23.80 | 8.38 |
| 6 | 11 | 1.75 | 45 | 25.26 | 12.52 |
| 7 | 18 | 2.13 | 85 | 24.18 | 17.04 |

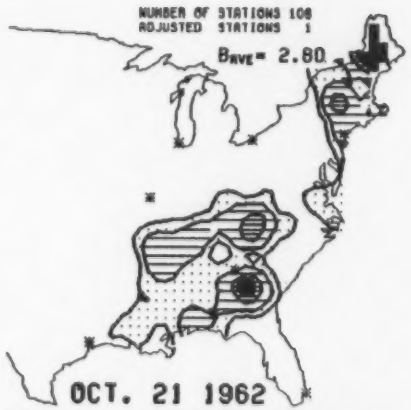


| REGION | # STNS | BEXT | RH % | TEMPERATURE,C | DEWPOINT,C |
|---|---|---|---|---|---|
| 1 | 5 | 5.88 | 78 | 12.55 | 8.55 |
| 2 | 12 | 3.38 | 68 | 15.18 | 8.65 |
| 3 | 20 | 1.57 | 56 | 13.82 | 5.13 |
| 4 | 14 | 1.88 | 88 | 10.28 | 8.35 |
| 5 | 20 | 2.83 | 68 | 23.34 | 15.67 |
| 6 | 11 | 4.58 | 68 | 18.88 | 18.81 |
| 7 | 18 | 1.88 | 81 | 21.88 | 18.58 |

CAPITA

| REGION | # STNS | BEXT | RH % | TEMPERATURE,C | DEWPOINT,C |
|---|---|---|---|---|---|
| 1 | 8 | 1.40 | 44 | 12.32 | 0.33 |
| 2 | 12 | 1.70 | 45 | 14.16 | 2.26 |
| 3 | 20 | 3.52 | 62 | 15.35 | 7.85 |
| 4 | 14 | 1.61 | 68 | 12.91 | 6.52 |
| 5 | 28 | 1.83 | 56 | 21.82 | 11.38 |
| 6 | 11 | 1.68 | 49 | 18.45 | 8.37 |
| 7 | 10 | 1.56 | 57 | 26.88 | 8.02 |

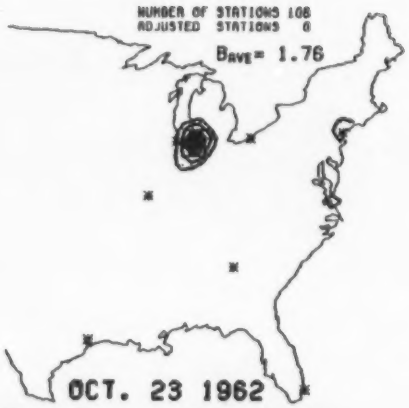


| REGION | # STNS | BEXT | RH % | TEMPERATURE,C | DEWPOINT,C |
|---|---|---|---|---|---|
| 1 | 8 | 1.01 | 68 | 12.38 | 8.77 |
| 2 | 12 | 2.20 | 63 | 11.84 | 5.04 |
| 3 | 20 | 2.48 | 68 | 7.07 | -0.52 |
| 4 | 14 | 1.54 | 49 | 7.37 | -4.36 |
| 5 | 28 | 1.79 | 48 | 22.27 | 10.63 |
| 6 | 11 | 1.41 | 42 | 17.18 | 6.13 |
| 7 | 10 | 1.58 | 43 | 21.62 | 8.16 |

| REGION | # STNS | BEXT | RH % | TEMPERATURE,C | DEWPOINT,C |
|---|---|---|---|---|---|
| 1 | 8 | 1.48 | 48 | 8.18 | -2.77 |
| 2 | 12 | 1.83 | 48 | 8.16 | -3.88 |
| 3 | 20 | 1.69 | 58 | 5.41 | -4.55 |
| 4 | 14 | 2.77 | 57 | 8.78 | -1.84 |
| 5 | 28 | 1.56 | 37 | 14.81 | -0.13 |
| 6 | 11 | 1.35 | 36 | 11.85 | -4.58 |
| 7 | 10 | 1.60 | 43 | 18.43 | 8.38 |

| REGION | # STNS | BEXT | RH % | TEMPERATURE,C | DEWPOINT,C |
|---|---|---|---|---|---|
| 1 | 8 | 1.40 | 35 | 8.88 | -7.77 |
| 2 | 12 | 3.31 | 60 | 6.69 | -4.20 |
| 3 | 20 | 5.13 | 66 | 2.13 | -6.02 |
| 4 | 14 | 1.58 | 45 | 3.58 | -7.45 |
| 5 | 28 | 1.81 | 42 | 15.36 | 1.68 |
| 6 | 11 | 1.43 | 43 | 11.25 | -1.36 |
| 7 | 10 | 1.75 | 40 | 18.45 | 2.81 |

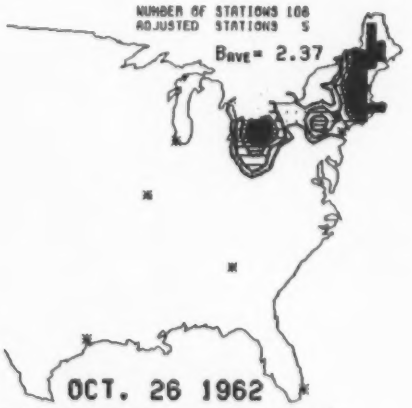


| REGION | # STNS | BEXT | RH % | TEMPERATURE,C | DEWPOINT,C |
|---|---|---|---|---|---|
| 1 | 8 | 10.35 | 84 | 1.88 | -0.88 |
| 2 | 12 | 3.18 | 67 | 3.66 | -2.35 |
| 3 | 20 | 3.11 | 58 | 2.77 | -5.98 |
| 4 | 14 | 1.68 | 42 | 10.79 | -1.98 |
| 5 | 28 | 1.57 | 32 | 12.26 | -4.27 |
| 6 | 11 | 1.48 | 31 | 10.06 | -6.41 |
| 7 | 10 | 1.72 | 48 | 20.20 | 8.67 |

| REGION | # STNS | BEXT | RH % | TEMPERATURE,C | DEWPOINT,C |
|---|---|---|---|---|---|
| 1 | 8 | 1.40 | 87 | 0.77 | -7.88 |
| 2 | 12 | 1.60 | 48 | 7.82 | -2.07 |
| 3 | 20 | 1.84 | 46 | 10.91 | -1.08 |
| 4 | 14 | 1.69 | 44 | 17.29 | 6.84 |
| 5 | 28 | 1.58 | 28 | 14.48 | -4.14 |
| 6 | 11 | 1.47 | 28 | 15.85 | -2.37 |
| 7 | 10 | 1.78 | 58 | 24.19 | 14.88 |

CAPITA

| REGION | # STNS | BEXT | RH % | TEMPERATURE,C | DEWPOINT,C |
|---|---|---|---|---|---|
| 1 | 9 | 1.46 | 42 | 12.06 | -0.10 |
| 2 | 12 | 1.08 | 48 | 14.16 | 3.16 |
| 3 | 20 | 2.28 | 60 | 15.56 | 8.16 |
| 4 | 14 | 1.83 | 60 | 18.18 | 1.66 |
| 5 | 28 | 1.68 | 36 | 21.26 | 5.27 |
| 6 | 11 | 1.58 | 48 | 20.66 | 5.56 |
| 7 | 18 | 2.22 | 66 | 20.66 | 10.67 |

| REGION | # STNS | BEXT | RH % | TEMPERATURE,C | DEWPOINT,C |
|---|---|---|---|---|---|
| 1 | 9 | 1.58 | 88 | 5.43 | -7.66 |
| 2 | 12 | 1.78 | 46 | 6.52 | -6.67 |
| 3 | 20 | 2.04 | 86 | 7.95 | 0.48 |
| 4 | 14 | 1.66 | 46 | 13.26 | 2.57 |
| 5 | 28 | 1.81 | 46 | 21.62 | 8.26 |
| 6 | 11 | 2.58 | 57 | 18.12 | 8.83 |
| 7 | 18 | 1.66 | 81 | 18.28 | 10.06 |

| REGION | # STNS | BEXT | RH % | TEMPERATURE,C | DEWPOINT,C |
|---|---|---|---|---|---|
| 1 | 9 | 1.48 | 88 | 8.43 | -3.88 |
| 2 | 12 | 8.48 | 78 | 7.28 | 3.28 |
| 3 | 20 | 3.83 | 82 | 10.96 | 2.71 |
| 4 | 14 | 1.67 | 41 | 19.06 | -0.07 |
| 5 | 28 | 3.88 | 58 | 20.46 | 11.12 |
| 6 | 11 | 4.35 | 82 | 19.18 | 11.28 |
| 7 | 18 | 1.76 | 48 | 20.27 | 8.48 |

| REGION | # STNS | BEXT | RH % | TEMPERATURE,C | DEWPOINT,C |
|---|---|---|---|---|---|
| 1 | 9 | 10.58 | 95 | 10.43 | 9.77 |
| 2 | 12 | 3.16 | 70 | 9.62 | 6.25 |
| 3 | 20 | 1.97 | 62 | 7.35 | 0.41 |
| 4 | 14 | 1.60 | 49 | 0.80 | -1.46 |
| 5 | 28 | 2.78 | 70 | 15.43 | 9.53 |
| 6 | 11 | 1.57 | 58 | 14.59 | -0.10 |
| 7 | 18 | 1.53 | 93 | 10.48 | 1.59 |

| REGION | # STNS | BEXT | RH % | TEMPERATURE,C | DEWPOINT,C |
|---|---|---|---|---|---|
| 1 | 9 | 9.38 | 70 | 8.21 | 2.88 |
| 2 | 12 | 1.96 | 68 | 9.16 | 0.92 |
| 3 | 20 | 2.08 | 57 | 7.52 | -0.61 |
| 4 | 14 | 2.24 | 67 | 7.28 | 1.36 |
| 5 | 28 | 1.72 | 46 | 16.67 | 2.51 |
| 6 | 11 | 1.92 | 48 | 12.52 | 0.88 |
| 7 | 18 | 1.58 | 87 | 10.80 | 9.36 |

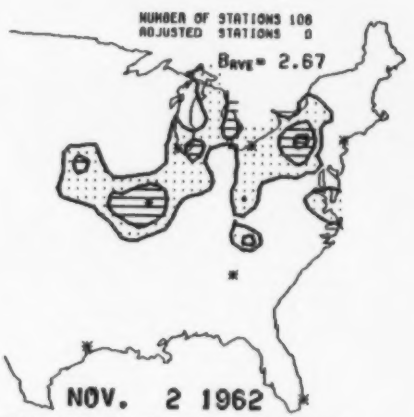


| REGION | # STNS | BEXT | RH % | TEMPERATURE,C | DEWPOINT,C |
|---|---|---|---|---|---|
| 1 | 9 | 1.52 | 46 | 8.10 | -2.77 |
| 2 | 12 | 9.27 | 53 | 8.83 | -0.23 |
| 3 | 20 | 9.14 | 57 | 7.80 | -0.38 |
| 4 | 14 | 2.76 | 78 | 4.40 | 0.81 |
| 5 | 28 | 2.38 | 61 | 15.81 | 5.38 |
| 6 | 11 | 2.47 | 59 | 13.12 | 2.62 |
| 7 | 18 | 1.74 | 44 | 17.38 | 4.61 |

CAPITA

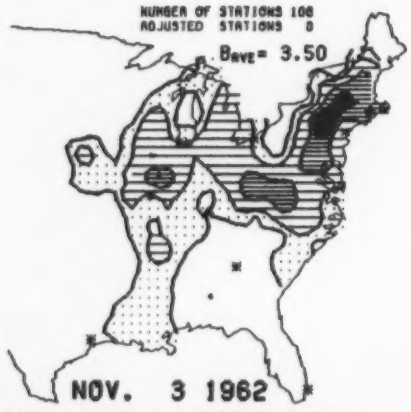


| REGION | # STNS | BEXT | RH % | TEMPERATURE,C | DEWPOINT,C |
|---|---|---|---|---|---|
| 1 | 5 | 0.00 | 81 | 4.77 | 1.00 |
| 2 | 12 | 4.96 | 73 | 6.19 | 1.36 |
| 3 | 20 | 4.38 | 72 | 7.82 | 2.30 |
| 4 | 14 | 2.23 | 67 | 8.82 | 0.47 |
| 5 | 28 | 3.57 | 67 | 12.75 | 6.16 |
| 6 | 11 | 2.79 | 55 | 12.72 | 3.50 |
| 7 | 18 | 1.81 | 58 | 14.47 | 5.81 |

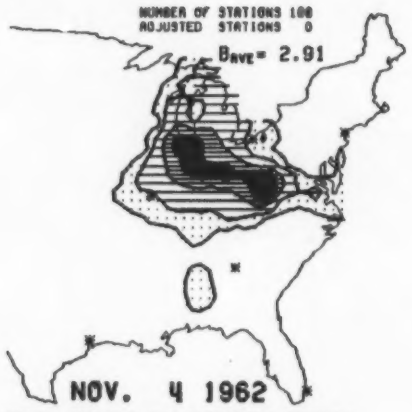


| REGION | # STNS | BEXT | RH % | TEMPERATURE,C | DEWPOINT,C |
|---|---|---|---|---|---|
| 1 | 5 | 1.40 | 88 | 7.88 | 2.44 |
| 2 | 12 | 2.16 | 87 | 6.66 | -0.06 |
| 3 | 20 | 3.84 | 83 | 4.80 | 1.88 |
| 4 | 14 | 1.77 | 82 | 2.98 | -0.86 |
| 5 | 28 | 2.87 | 86 | 14.18 | 5.13 |
| 6 | 11 | 3.05 | 58 | 10.36 | 2.51 |
| 7 | 18 | 1.58 | 48 | 16.88 | 6.06 |

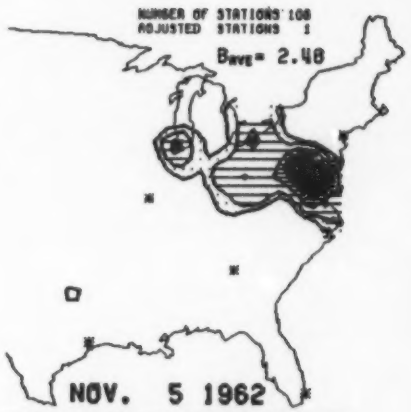


| REGION | # STNS | BEXT | RH % | TEMPERATURE,C | DEWPOINT,C |
|---|---|---|---|---|---|
| 1 | 5 | 1.06 | 81 | 4.64 | -0.48 |
| 2 | 12 | 2.13 | 81 | 6.62 | -1.71 |
| 3 | 20 | 3.53 | 78 | 5.85 | 1.52 |
| 4 | 14 | 1.69 | 82 | 3.17 | -0.58 |
| 5 | 28 | 3.36 | 56 | 11.28 | 3.28 |
| 6 | 11 | 1.68 | 56 | 7.52 | -1.68 |
| 7 | 18 | 1.78 | 52 | 17.84 | 7.78 |

| REGION | # STNS | BEXT | RH % | TEMPERATURE,C | DEWPOINT,C |
|---|---|---|---|---|---|
| 1 | 5 | 1.08 | 83 | 1.22 | -4.98 |
| 2 | 12 | 1.72 | 52 | 4.87 | -4.85 |
| 3 | 20 | 2.77 | 59 | 8.82 | 0.88 |
| 4 | 14 | 1.68 | 53 | 8.75 | 0.00 |
| 5 | 28 | 2.05 | 43 | 13.72 | 1.33 |
| 6 | 11 | 2.24 | 43 | 11.78 | -0.78 |
| 7 | 18 | 2.07 | 62 | 18.30 | 11.52 |

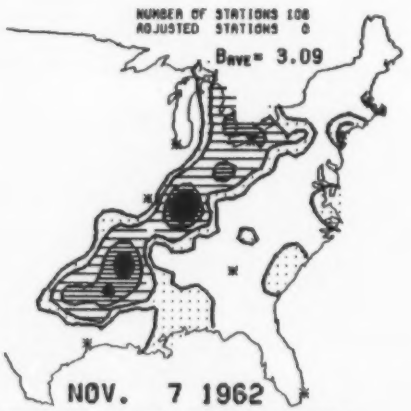


| REGION | # STNS | BEXT | RH % | TEMPERATURE,C | DEWPOINT,C |
|---|---|---|---|---|---|
| 1 | 5 | 2.08 | 40 | 8.21 | -5.44 |
| 2 | 12 | 3.02 | 48 | 8.60 | -1.08 |
| 3 | 20 | 4.58 | 73 | 8.52 | 3.79 |
| 4 | 14 | 1.60 | 58 | 8.22 | -2.83 |
| 5 | 28 | 2.51 | 43 | 16.93 | 4.30 |
| 6 | 11 | 2.82 | 47 | 14.83 | 2.42 |
| 7 | 18 | 2.93 | 65 | 17.14 | 8.82 |

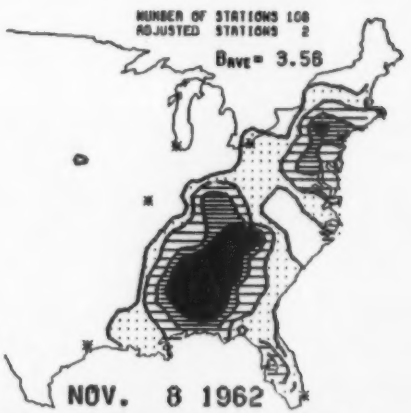


| REGION | # STNS | BEXT | RH % | TEMPERATURE,C | DEWPOINT,C |
|---|---|---|---|---|---|
| 1 | 5 | 2.96 | 47 | 12.21 | 1.89 |
| 2 | 12 | 4.92 | 60 | 11.66 | 3.51 |
| 3 | 20 | 2.23 | 63 | 8.49 | -0.08 |
| 4 | 14 | 1.77 | 63 | 4.20 | -9.27 |
| 5 | 28 | 4.00 | 60 | 18.05 | 10.05 |
| 6 | 11 | 8.56 | 61 | 11.10 | 7.67 |
| 7 | 18 | 1.76 | 46 | 14.65 | 2.69 |



CAPITA

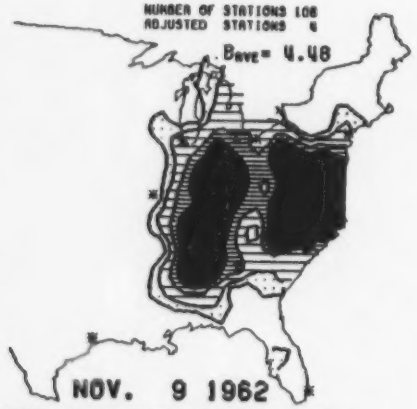


| REGION | # STNS | BEXT | RH % | TEMPERATURE,C | DEWPOINT,C |
|---|---|---|---|---|---|
| 1 | 5 | 1.58 | 47 | 11.52 | 0.44 |
| 2 | 12 | 4.10 | 62 | 10.10 | 3.10 |
| 3 | 20 | 5.35 | 73 | 7.00 | 3.30 |
| 4 | 14 | 1.00 | 40 | 8.13 | -3.32 |
| 5 | 20 | 6.50 | 67 | 15.40 | 19.24 |
| 6 | 11 | 7.71 | 84 | 9.69 | 8.78 |
| 7 | 18 | 1.56 | 95 | 17.04 | 0.00 |

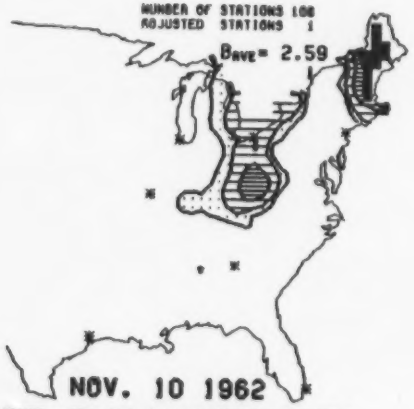


| REGION | # STNS | BEXT | RH % | TEMPERATURE,C | DEWPOINT,C |
|---|---|---|---|---|---|
| 1 | 5 | 0.20 | 66 | 0.55 | 0.00 |
| 2 | 12 | 2.51 | 75 | 11.20 | 7.00 |
| 3 | 20 | 3.00 | 60 | 8.74 | 2.72 |
| 4 | 14 | 1.04 | 58 | 10.00 | -0.47 |
| 5 | 20 | 2.06 | 63 | 15.10 | 5.17 |
| 6 | 11 | 2.44 | 55 | 12.97 | 3.43 |
| 7 | 18 | 1.69 | 36 | 22.00 | 6.27 |

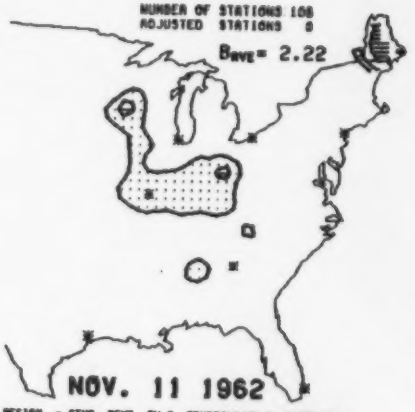


| REGION | # STNS | BEXT | RH % | TEMPERATURE,C | DEWPOINT,C |
|---|---|---|---|---|---|
| 1 | 5 | 2.02 | 76 | 6.00 | 1.00 |
| 2 | 12 | 1.64 | 68 | 8.10 | 1.43 |
| 3 | 20 | 2.57 | 68 | 8.13 | 2.44 |
| 4 | 14 | 2.10 | 58 | 9.66 | -0.50 |
| 5 | 20 | 1.60 | 43 | 17.77 | 4.40 |
| 6 | 11 | 2.84 | 52 | 18.51 | 8.61 |
| 7 | 18 | 1.87 | 40 | 22.20 | 7.30 |

| REGION | # STNS | BEXT | RH % | TEMPERATURE,C | DEWPOINT,C |
|---|---|---|---|---|---|
| 1 | 5 | 1.30 | 51 | 4.88 | -4.32 |
| 2 | 12 | 1.76 | 56 | 6.43 | -1.60 |
| 3 | 20 | 3.04 | 70 | 8.99 | 1.94 |
| 4 | 14 | 3.34 | 48 | 10.35 | -1.74 |
| 5 | 20 | 2.07 | 61 | 15.53 | 7.00 |
| 6 | 11 | 5.49 | 78 | 12.52 | 8.17 |
| 7 | 18 | 1.54 | 30 | 18.95 | 0.50 |

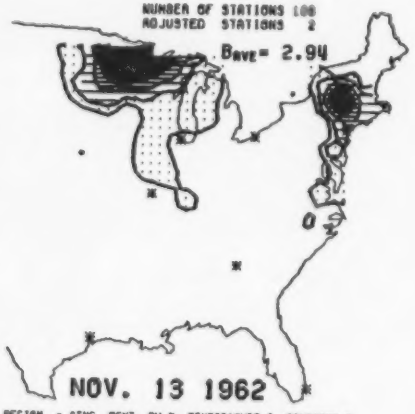


| REGION | # STNS | BEXT | RH % | TEMPERATURE,C | DEWPOINT,C |
|---|---|---|---|---|---|
| 1 | 5 | 2.57 | 76 | 1.10 | -2.00 |
| 2 | 12 | 4.33 | 67 | 5.00 | -0.00 |
| 3 | 20 | 2.68 | 58 | 9.44 | 1.40 |
| 4 | 14 | 3.28 | 47 | 11.80 | -0.51 |
| 5 | 20 | 2.30 | 58 | 13.90 | 5.67 |
| 6 | 11 | 2.05 | 53 | 11.71 | 2.47 |
| 7 | 18 | 1.60 | 30 | 18.61 | 1.14 |

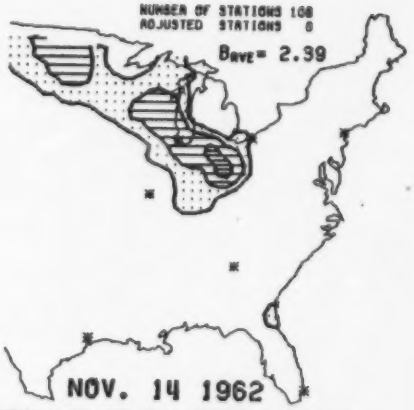


| REGION | # STNS | BEXT | RH % | TEMPERATURE,C | DEWPOINT,C |
|---|---|---|---|---|---|
| 1 | 5 | 1.73 | 64 | 0.90 | -5.10 |
| 2 | 12 | 1.57 | 47 | 5.64 | -4.67 |
| 3 | 20 | 3.60 | 59 | 10.03 | 2.80 |
| 4 | 14 | 2.48 | 51 | 10.51 | 0.07 |
| 5 | 20 | 1.93 | 43 | 14.61 | 2.16 |
| 6 | 11 | 2.31 | 40 | 15.24 | 1.71 |
| 7 | 18 | 1.60 | 33 | 20.66 | 3.43 |

CAPITA

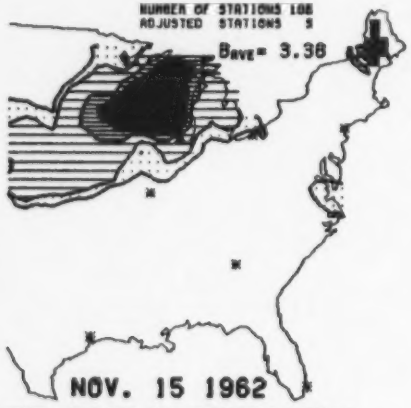


| REGION | STNS | BEXT | RH % | TEMPERATURE,C | DEWPOINT,C |
|---|---|---|---|---|---|
| 1 | 6 | 4.46 | 60 | 2.55 | -4.00 |
| 2 | 12 | 1.76 | 40 | 7.30 | -6.82 |
| 3 | 20 | 4.51 | 57 | 12.24 | 3.82 |
| 4 | 14 | 4.77 | 79 | 5.08 | 1.28 |
| 5 | 28 | 1.93 | 37 | 18.24 | 3.03 |
| 6 | 11 | 2.10 | 44 | 17.08 | 4.54 |
| 7 | 18 | 1.87 | 48 | 21.56 | 10.17 |

| REGION | STNS | BEXT | RH % | TEMPERATURE,C | DEWPOINT,C |
|---|---|---|---|---|---|
| 1 | 5 | 1.40 | 40 | 7.10 | -5.00 |
| 2 | 12 | 2.36 | 40 | 8.87 | -4.76 |
| 3 | 20 | 11.51 | 53 | 8.57 | 7.56 |
| 4 | 14 | 3.15 | 83 | 2.22 | -0.95 |
| 5 | 28 | 2.33 | 48 | 10.34 | 7.03 |
| 6 | 11 | 3.58 | 69 | 16.79 | 12.72 |
| 7 | 18 | 1.70 | 60 | 16.62 | 7.90 |

| REGION | STNS | BEXT | RH % | TEMPERATURE,C | DEWPOINT,C |
|---|---|---|---|---|---|
| 1 | 5 | 1.30 | 50 | 6.10 | -7.32 |
| 2 | 12 | 3.00 | 56 | 6.05 | -2.40 |
| 3 | 20 | 7.20 | 69 | 4.27 | 2.89 |
| 4 | 14 | 3.12 | 70 | 0.18 | -3.21 |
| 5 | 28 | 3.10 | 63 | 10.60 | 12.62 |
| 6 | 11 | 4.95 | 82 | 15.70 | 12.47 |
| 7 | 18 | 4.90 | 76 | 11.67 | 7.58 |

| REGION | STNS | BEXT | RH % | TEMPERATURE,C | DEWPOINT,C |
|---|---|---|---|---|---|
| 1 | 5 | 4.59 | 79 | 1.21 | -2.33 |
| 2 | 12 | 5.21 | 83 | 2.49 | -0.23 |
| 3 | 20 | 2.18 | 71 | 3.32 | -1.49 |
| 4 | 14 | 2.33 | 71 | -0.15 | -4.70 |
| 5 | 28 | 4.73 | 75 | 16.47 | 11.70 |
| 6 | 11 | 2.28 | 73 | 8.83 | 5.35 |
| 7 | 18 | 1.84 | 67 | 7.08 | 1.00 |

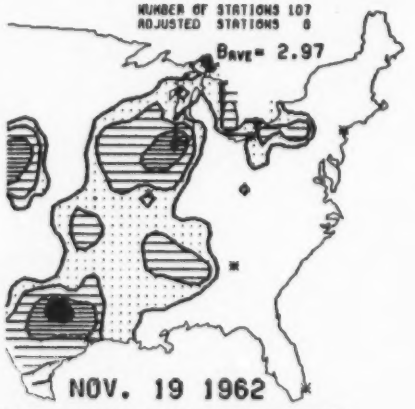


| REGION | STNS | BEXT | RH % | TEMPERATURE,C | DEWPOINT,C |
|---|---|---|---|---|---|
| 1 | 5 | 1.39 | 46 | 2.22 | -8.83 |
| 2 | 12 | 2.26 | 58 | 2.86 | -4.67 |
| 3 | 20 | 4.04 | 70 | 3.41 | -1.60 |
| 4 | 14 | 2.70 | 70 | 2.37 | -2.77 |
| 5 | 28 | 1.96 | 63 | 12.85 | 5.99 |
| 6 | 11 | 3.11 | 69 | 9.13 | 3.70 |
| 7 | 18 | 3.52 | 77 | 8.28 | 4.44 |

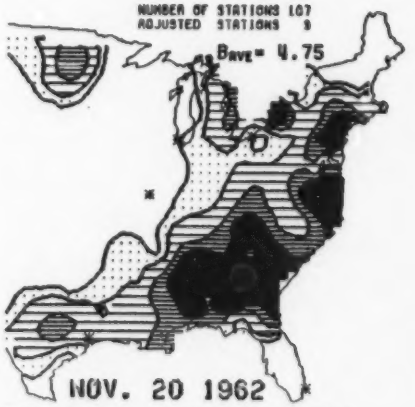


| REGION | STNS | BEXT | RH % | TEMPERATURE,C | DEWPOINT,C |
|---|---|---|---|---|---|
| 1 | 5 | 2.60 | 58 | 1.21 | -8.00 |
| 2 | 12 | 7.24 | 60 | 2.05 | 0.08 |
| 3 | 20 | 3.22 | 67 | 5.98 | 0.38 |
| 4 | 14 | 2.19 | 61 | 10.70 | 0.56 |
| 5 | 28 | 6.40 | 83 | 12.85 | 8.95 |
| 6 | 11 | 8.08 | 83 | 10.25 | 7.52 |
| 7 | 18 | 3.37 | 77 | 10.08 | 8.14 |

CAPITA

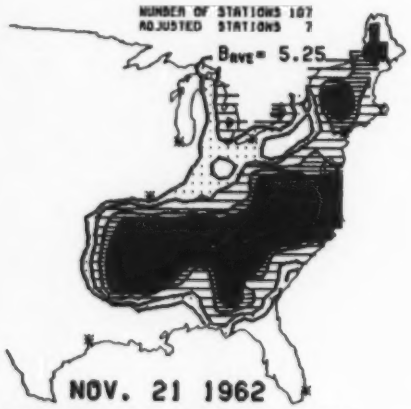


| REGION | STNS | BEXT | RH % | TEMPERATURE,C | DEWPOINT,C |
|---|---|---|---|---|---|
| 1 | 5 | 5.50 | 61 | 8.22 | 3.21 |
| 2 | 12 | 5.33 | 61 | 8.46 | 5.46 |
| 3 | 20 | 2.69 | 62 | 8.83 | 2.27 |
| 4 | 14 | 1.83 | 52 | 7.37 | -1.00 |
| 5 | 29 | 7.00 | 83 | 17.46 | 14.40 |
| 6 | 11 | 7.69 | 92 | 14.74 | 13.53 |
| 7 | 18 | 2.44 | 56 | 10.95 | 6.62 |

| REGION | STNS | BEXT | RH % | TEMPERATURE,C | DEWPOINT,C |
|---|---|---|---|---|---|
| 1 | 5 | 7.00 | 60 | 8.00 | 5.00 |
| 2 | 12 | 2.40 | 60 | 6.04 | 1.57 |
| 3 | 20 | 2.30 | 51 | 1.63 | -7.57 |
| 4 | 14 | 1.54 | 43 | 4.18 | -7.53 |
| 5 | 29 | 1.65 | 40 | 16.03 | 4.04 |
| 6 | 11 | 1.41 | 35 | 11.58 | -5.23 |
| 7 | 18 | 1.69 | 43 | 16.07 | 4.02 |

| REGION | STNS | BEXT | RH % | TEMPERATURE,C | DEWPOINT,C |
|---|---|---|---|---|---|
| 1 | 5 | 1.40 | 46 | 4.77 | -5.00 |
| 2 | 12 | 1.67 | 50 | 5.64 | -3.03 |
| 3 | 20 | 2.19 | 49 | 5.30 | -4.55 |
| 4 | 14 | 2.70 | 54 | 6.00 | -3.30 |
| 5 | 29 | 1.56 | 37 | 13.40 | -1.40 |
| 6 | 11 | 1.37 | 38 | 12.42 | -4.50 |
| 7 | 18 | 2.00 | 57 | 10.00 | 8.12 |

| REGION | STNS | BEXT | RH % | TEMPERATURE,C | DEWPOINT,C |
|---|---|---|---|---|---|
| 1 | 5 | 4.70 | 77 | 3.44 | -0.33 |
| 2 | 12 | 1.74 | 57 | 6.47 | -1.47 |
| 3 | 20 | 2.25 | 65 | 4.98 | -1.08 |
| 4 | 14 | 1.83 | 54 | 6.59 | -3.33 |
| 5 | 29 | 1.60 | 38 | 17.06 | 2.20 |
| 6 | 11 | 1.00 | 30 | 14.18 | -0.05 |
| 7 | 18 | 2.35 | 65 | 17.21 | 10.34 |

| REGION | STNS | BEXT | RH % | TEMPERATURE,C | DEWPOINT,C |
|---|---|---|---|---|---|
| 1 | 5 | 1.50 | 54 | 2.65 | -5.00 |
| 2 | 12 | 2.14 | 55 | 4.40 | -3.70 |
| 3 | 20 | 2.07 | 52 | 7.57 | -1.50 |
| 4 | 14 | 2.09 | 52 | 8.60 | -1.20 |
| 5 | 29 | 3.14 | 66 | 11.07 | 5.30 |
| 6 | 11 | 3.37 | 69 | 11.81 | 8.05 |
| 7 | 18 | 4.20 | 71 | 17.60 | 12.14 |

| REGION | STNS | BEXT | RH % | TEMPERATURE,C | DEWPOINT,C |
|---|---|---|---|---|---|
| 1 | 5 | 1.44 | 62 | 4.21 | -4.77 |
| 2 | 12 | 1.02 | 47 | 5.07 | -4.01 |
| 3 | 20 | 2.13 | 39 | 6.30 | -4.99 |
| 4 | 14 | 4.46 | 67 | 8.60 | 2.14 |
| 5 | 29 | 1.03 | 40 | 9.68 | -0.66 |
| 6 | 11 | 1.79 | 41 | 11.00 | -1.81 |
| 7 | 18 | 3.24 | 72 | 17.40 | 12.00 |

CAPITA

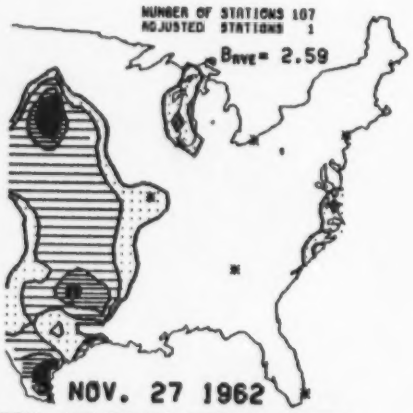


| REGION | # STNS | BEXT | RH % | TEMPERATURE,C | DEWPOINT,C |
|---|---|---|---|---|---|
| 1 | 6 | 1.82 | 48 | 7.77 | -4.06 |
| 2 | 12 | 2.01 | 48 | 8.66 | -4.06 |
| 3 | 20 | 2.58 | 57 | 8.18 | -3.98 |
| 4 | 14 | 4.18 | 66 | 7.85 | 1.00 |
| 5 | 20 | 2.10 | 58 | 11.62 | 3.26 |
| 6 | 11 | 1.82 | 58 | 12.52 | -0.58 |
| 7 | 10 | 4.41 | 70 | 10.16 | 10.66 |

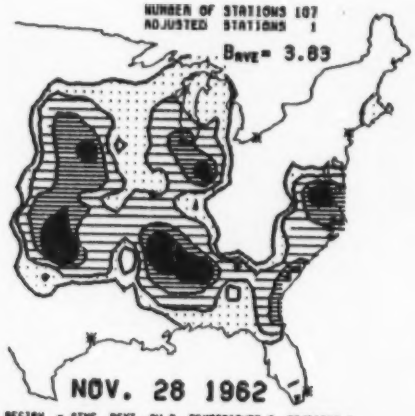


| REGION | # STNS | BEXT | RH % | TEMPERATURE,C | DEWPOINT,C |
|---|---|---|---|---|---|
| 1 | 6 | 2.24 | 36 | 10.32 | -4.00 |
| 2 | 12 | 1.00 | 31 | 11.30 | -6.41 |
| 3 | 20 | 4.13 | 57 | 11.87 | -3.56 |
| 4 | 14 | 4.02 | 74 | 8.00 | 5.00 |
| 5 | 20 | 4.02 | 73 | 12.12 | 7.00 |
| 6 | 11 | 4.52 | 85 | 15.62 | 6.51 |
| 7 | 10 | 3.10 | 71 | 15.10 | 8.47 |

| REGION | # STNS | BEXT | RH % | TEMPERATURE,C | DEWPOINT,C |
|---|---|---|---|---|---|
| 1 | 6 | 1.06 | 41 | 0.00 | -2.00 |
| 2 | 12 | 2.26 | 50 | 13.00 | -4.00 |
| 3 | 20 | 4.48 | 58 | 13.74 | -0.70 |
| 4 | 14 | 3.00 | 73 | 0.00 | 4.32 |
| 5 | 20 | 2.74 | 65 | 15.00 | 7.73 |
| 6 | 11 | 5.06 | 83 | 10.51 | 8.50 |
| 7 | 10 | 2.00 | 85 | 15.00 | 8.70 |

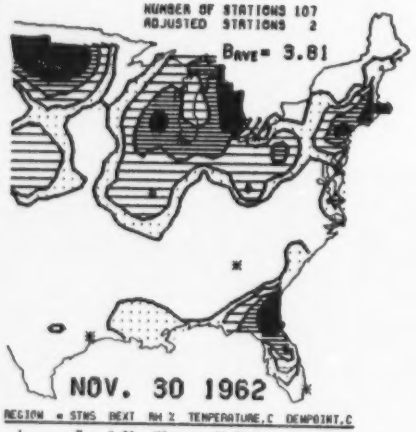


| REGION | # STNS | BEXT | RH % | TEMPERATURE,C | DEWPOINT,C |
|---|---|---|---|---|---|
| 1 | 6 | 4.00 | 42 | 11.00 | -1.10 |
| 2 | 12 | 4.07 | 37 | 12.00 | -1.00 |
| 3 | 20 | 5.07 | 48 | 14.94 | 0.47 |
| 4 | 14 | 4.20 | 00 | 0.07 | 3.00 |
| 5 | 20 | 3.42 | 55 | 16.10 | 6.22 |
| 6 | 11 | 1.00 | 43 | 17.37 | 4.54 |
| 7 | 10 | 2.15 | 00 | 15.40 | 0.75 |

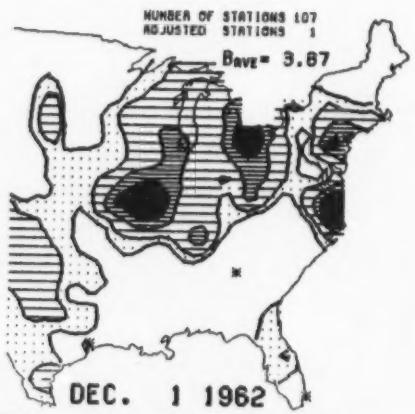


| REGION | # STNS | BEXT | RH % | TEMPERATURE,C | DEWPOINT,C |
|---|---|---|---|---|---|
| 1 | 6 | 2.30 | 32 | 14.10 | -2.77 |
| 2 | 12 | 5.37 | 36 | 13.04 | -1.00 |
| 3 | 20 | 6.05 | 44 | 14.40 | 1.71 |
| 4 | 14 | 5.70 | 64 | 12.17 | 5.43 |
| 5 | 20 | 3.10 | 48 | 17.33 | 5.17 |
| 6 | 11 | 2.60 | 42 | 17.47 | 4.59 |
| 7 | 10 | 3.61 | 70 | 15.13 | 11.36 |

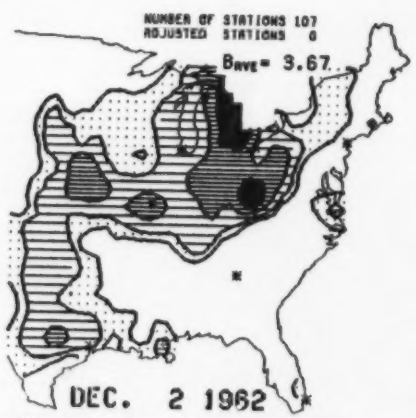


| REGION | # STNS | BEXT | RH % | TEMPERATURE,C | DEWPOINT,C |
|---|---|---|---|---|---|
| 1 | 6 | 2.54 | 60 | 7.00 | 1.00 |
| 2 | 12 | 3.20 | 44 | 11.93 | -0.00 |
| 3 | 20 | 5.05 | 48 | 14.44 | 2.33 |
| 4 | 14 | 3.01 | 60 | 10.07 | 4.00 |
| 5 | 20 | 2.53 | 38 | 10.06 | 2.33 |
| 6 | 11 | 2.93 | 37 | 17.67 | 2.42 |
| 7 | 10 | 3.26 | 76 | 17.07 | 12.42 |



CAPITA

| REGION | # STNS | BEXT | RH % | TEMPERATURE,C | DEWPOINT,C |
|---|---|---|---|---|---|
| 1 | 6 | 4.07 | 68 | 7.44 | 0.66 |
| 2 | 12 | 5.06 | 56 | 10.62 | 1.71 |
| 3 | 20 | 6.42 | 52 | 12.55 | 2.88 |
| 4 | 14 | 2.50 | 71 | 11.34 | 6.10 |
| 5 | 20 | 3.48 | 67 | 16.30 | 7.50 |
| 6 | 11 | 3.55 | 48 | 15.39 | 3.48 |
| 7 | 10 | 3.30 | 67 | 16.69 | 10.16 |

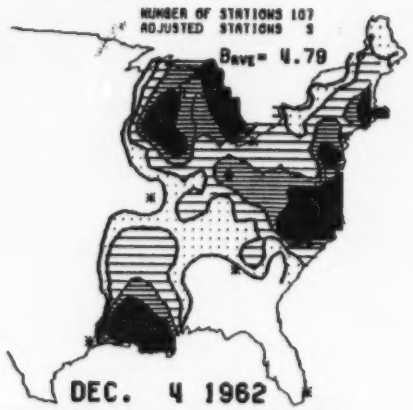


| REGION | # STNS | BEXT | RH % | TEMPERATURE,C | DEWPOINT,C |
|---|---|---|---|---|---|
| 1 | 6 | 8.34 | 64 | 0.66 | 2.88 |
| 2 | 12 | 4.80 | 55 | 11.28 | 2.48 |
| 3 | 20 | 8.48 | 60 | 12.07 | 5.80 |
| 4 | 14 | 1.83 | 58 | 5.08 | -9.01 |
| 5 | 20 | 5.21 | 71 | 16.07 | 8.30 |
| 6 | 11 | 3.01 | 62 | 16.66 | 9.13 |
| 7 | 10 | 3.04 | 70 | 16.41 | 10.70 |

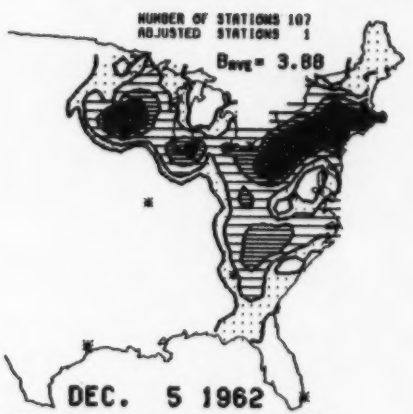


| REGION | # STNS | BEXT | RH % | TEMPERATURE,C | DEWPOINT,C |
|---|---|---|---|---|---|
| 1 | 6 | 5.57 | 73 | 6.88 | 2.88 |
| 2 | 12 | 6.54 | 65 | 6.61 | 6.07 |
| 3 | 20 | 4.58 | 78 | 1.74 | -1.72 |
| 4 | 14 | 2.61 | 56 | -2.10 | -10.68 |
| 5 | 20 | 3.68 | 72 | 14.30 | 6.06 |
| 6 | 11 | 2.56 | 77 | 6.31 | 2.42 |
| 7 | 10 | 1.61 | 84 | 10.68 | -4.10 |

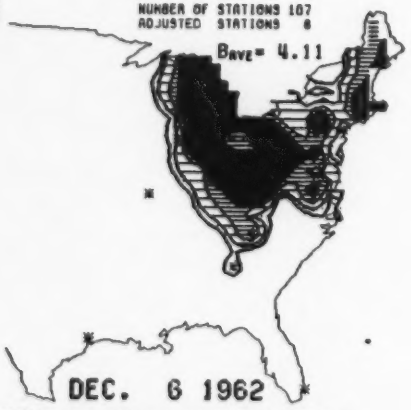


| REGION | # STNS | BEXT | RH % | TEMPERATURE,C | DEWPOINT,C |
|---|---|---|---|---|---|
| 1 | 6 | 8.08 | 87 | 7.68 | 6.77 |
| 2 | 12 | 5.48 | 80 | 6.61 | 5.13 |
| 3 | 20 | 7.17 | 79 | -1.71 | -5.04 |
| 4 | 14 | 1.57 | 68 | -2.49 | -8.47 |
| 5 | 20 | 3.57 | 56 | 5.01 | -4.11 |
| 6 | 11 | 3.37 | 57 | 0.55 | -7.72 |
| 7 | 10 | 1.64 | 30 | 12.32 | -1.58 |

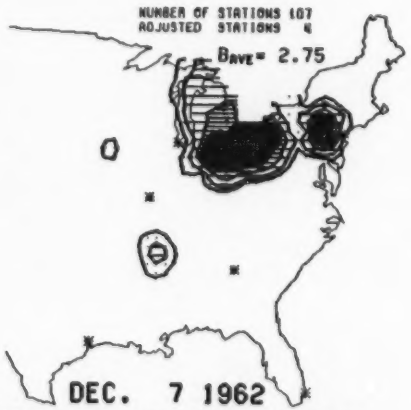


| REGION | # STNS | BEXT | RH % | TEMPERATURE,C | DEWPOINT,C |
|---|---|---|---|---|---|
| 1 | 6 | 2.13 | 68 | 2.44 | -2.88 |
| 2 | 12 | 4.98 | 71 | 0.68 | -4.11 |
| 3 | 20 | 8.47 | 73 | -1.22 | -5.77 |
| 4 | 14 | 1.65 | 62 | 1.78 | -5.23 |
| 5 | 20 | 1.65 | 87 | 7.80 | -6.26 |
| 6 | 11 | 1.88 | 46 | 6.10 | -4.69 |
| 7 | 10 | 1.58 | 44 | 15.65 | 5.33 |

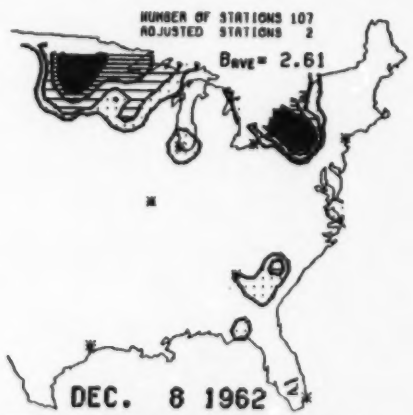


| REGION | # STNS | BEXT | RH % | TEMPERATURE,C | DEWPOINT,C |
|---|---|---|---|---|---|
| 1 | 6 | 1.81 | 82 | 4.85 | -2.21 |
| 2 | 12 | 4.68 | 65 | 2.13 | -4.11 |
| 3 | 20 | 2.35 | 68 | -0.91 | -8.35 |
| 4 | 14 | 3.10 | 45 | -1.80 | -11.88 |
| 5 | 20 | 2.36 | 58 | 11.81 | 2.28 |
| 6 | 11 | 1.79 | 58 | 8.68 | -3.17 |
| 7 | 10 | 1.67 | 38 | 13.76 | -0.94 |

CAPITA

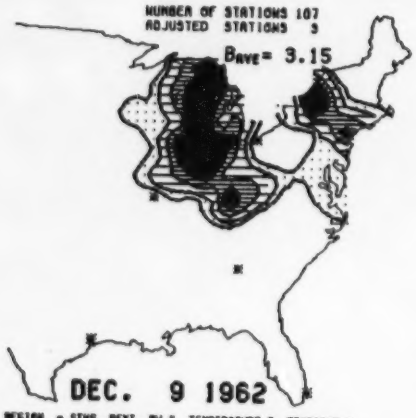


| REGION | # STNS | BEXT | RH % | TEMPERATURE,C | DEWPOINT,C |
|---|---|---|---|---|---|
| 1 | 5 | 2.26 | 73 | 3.77 | -0.86 |
| 2 | 12 | 5.42 | 69 | 0.40 | -4.58 |
| 3 | 20 | 6.21 | 70 | -6.82 | -10.63 |
| 4 | 14 | 1.74 | 46 | -4.48 | -14.28 |
| 5 | 29 | 2.26 | 65 | 7.62 | -3.80 |
| 6 | 11 | 3.45 | 66 | 0.80 | -10.45 |
| 7 | 10 | 1.56 | 82 | 10.58 | -0.00 |

| REGION | # STNS | BEXT | RH % | TEMPERATURE,C | DEWPOINT,C |
|---|---|---|---|---|---|
| 1 | 5 | 1.69 | 90 | 0.11 | -0.86 |
| 2 | 12 | 3.53 | 82 | -3.83 | -10.27 |
| 3 | 20 | 4.98 | 86 | -8.18 | -13.10 |
| 4 | 14 | 4.86 | 90 | -7.18 | -8.31 |
| 5 | 29 | 1.67 | 35 | 2.81 | -11.30 |
| 6 | 11 | 1.55 | 59 | 0.15 | -15.52 |
| 7 | 10 | 1.81 | 84 | 10.29 | -0.10 |

| REGION | # STNS | BEXT | RH % | TEMPERATURE,C | DEWPOINT,C |
|---|---|---|---|---|---|
| 1 | 5 | 1.61 | 48 | -2.39 | -11.77 |
| 2 | 12 | 2.02 | 53 | -6.50 | -19.78 |
| 3 | 20 | 6.08 | 61 | -12.71 | -15.48 |
| 4 | 14 | 2.35 | 46 | -14.80 | -100.00 |
| 5 | 29 | 2.50 | 65 | 5.69 | -6.48 |
| 6 | 11 | 2.10 | 58 | -4.65 | -10.80 |
| 7 | 10 | 1.62 | 50 | 8.19 | -3.95 |

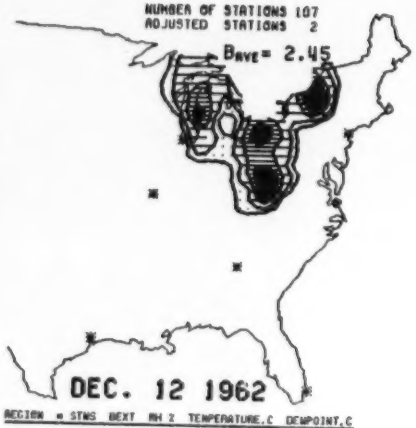


| REGION | # STNS | BEXT | RH % | TEMPERATURE,C | DEWPOINT,C |
|---|---|---|---|---|---|
| 1 | 5 | 1.77 | 47 | -3.09 | -13.77 |
| 2 | 12 | 3.38 | 55 | -6.94 | -14.33 |
| 3 | 20 | 3.39 | 54 | -13.19 | -15.82 |
| 4 | 14 | 1.54 | 48 | -13.86 | -15.05 |
| 5 | 29 | 2.26 | 43 | -2.25 | -9.55 |
| 6 | 11 | 1.88 | 45 | -11.25 | -18.68 |
| 7 | 10 | 1.57 | 34 | -1.65 | -11.53 |

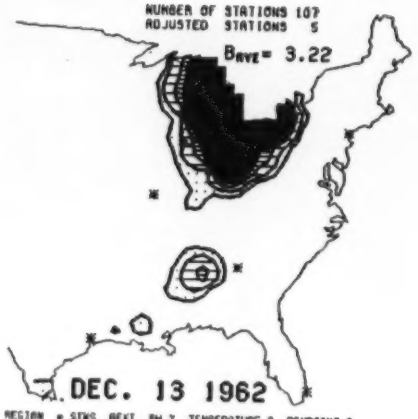


| REGION | # STNS | BEXT | RH % | TEMPERATURE,C | DEWPOINT,C |
|---|---|---|---|---|---|
| 1 | 5 | 1.46 | 48 | -7.10 | -18.00 |
| 2 | 12 | 3.13 | 48 | -8.16 | -15.05 |
| 3 | 20 | 8.32 | 65 | -11.32 | -14.38 |
| 4 | 14 | 1.54 | 54 | 0.87 | -7.69 |
| 5 | 29 | 1.77 | 36 | -2.25 | -11.10 |
| 6 | 11 | 2.44 | 59 | -7.72 | -17.05 |
| 7 | 10 | 1.82 | 87 | 5.03 | -0.02 |

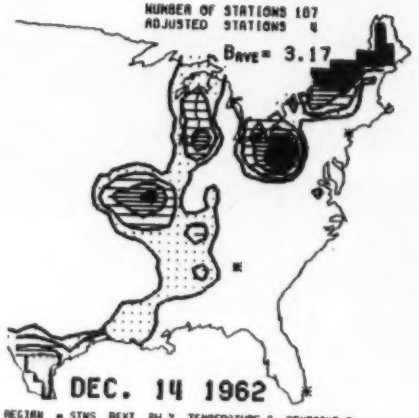


| REGION | # STNS | BEXT | RH % | TEMPERATURE,C | DEWPOINT,C |
|---|---|---|---|---|---|
| 1 | 5 | 0.91 | 67 | -6.00 | -16.44 |
| 2 | 12 | 4.08 | 67 | -6.47 | -13.78 |
| 3 | 20 | 3.51 | 63 | -5.19 | -11.24 |
| 4 | 14 | 2.48 | 58 | -0.78 | -8.01 |
| 5 | 29 | 1.82 | 36 | 3.56 | -10.48 |
| 6 | 11 | 2.93 | 68 | 2.62 | -5.98 |
| 7 | 10 | 3.80 | 81 | 10.62 | 0.62 |



CAPITA

| REGION | # STNS | BEXT | RH % | TEMPERATURE,C | DEWPOINT,C |
|---|---|---|---|---|---|
| 1 | 5 | 1.46 | 40 | -8.88 | -17.77 |
| 2 | 12 | 3.90 | 58 | -4.80 | -12.08 |
| 3 | 20 | 4.45 | 70 | -0.38 | -5.27 |
| 4 | 14 | 2.16 | 83 | 4.16 | -2.81 |
| 5 | 29 | 2.27 | 38 | 7.04 | -6.05 |
| 6 | 11 | 3.23 | 55 | 7.52 | -1.51 |
| 7 | 18 | 2.19 | 98 | 14.88 | 8.28 |

| REGION | # STNS | BEXT | RH % | TEMPERATURE,C | DEWPOINT,C |
|---|---|---|---|---|---|
| 1 | 5 | 2.98 | 71 | -4.88 | -9.83 |
| 2 | 12 | 4.77 | 68 | -2.12 | -7.17 |
| 3 | 20 | 3.35 | 78 | 0.82 | -4.77 |
| 4 | 14 | 3.67 | 81 | 6.70 | -1.38 |
| 5 | 29 | 3.58 | 58 | 10.69 | 2.78 |
| 6 | 11 | 6.50 | 77 | 8.88 | 4.88 |
| 7 | 18 | 2.64 | 80 | 10.88 | 8.56 |

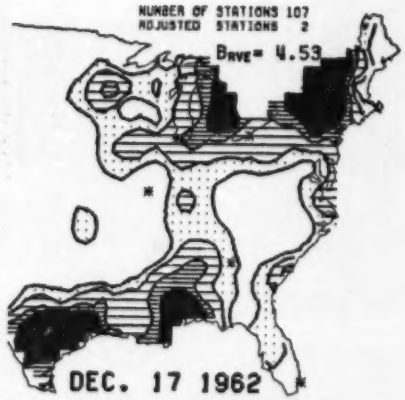


| REGION | # STNS | BEXT | RH % | TEMPERATURE,C | DEWPOINT,C |
|---|---|---|---|---|---|
| 1 | 5 | 4.96 | 66 | -3.77 | -8.44 |
| 2 | 12 | 8.50 | 76 | -1.11 | -4.76 |
| 3 | 20 | 5.09 | 71 | 4.69 | -0.35 |
| 4 | 14 | 2.52 | 89 | 7.39 | 0.49 |
| 5 | 26 | 2.61 | 62 | 12.78 | 8.17 |
| 6 | 11 | 4.92 | 57 | 11.56 | 3.12 |
| 7 | 18 | 4.99 | 80 | 16.89 | 7.81 |

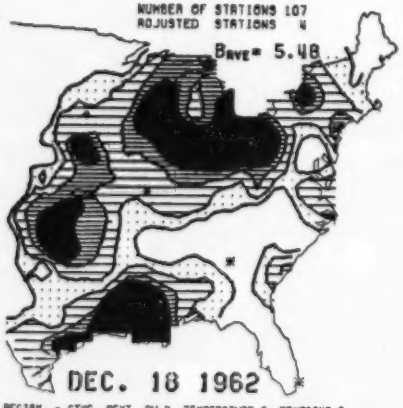


| REGION | # STNS | BEXT | RH % | TEMPERATURE,C | DEWPOINT,C |
|---|---|---|---|---|---|
| 1 | 5 | 3.00 | 84 | -2.55 | -8.32 |
| 2 | 12 | 6.11 | 77 | 1.98 | -1.66 |
| 3 | 20 | 5.78 | 74 | 5.85 | 1.27 |
| 4 | 14 | 3.69 | 84 | 7.01 | 0.49 |
| 5 | 29 | 2.96 | 45 | 15.68 | 3.48 |
| 6 | 11 | 3.19 | 48 | 15.29 | 4.28 |
| 7 | 18 | 5.64 | 75 | 18.89 | 11.00 |

| REGION | # STNS | BEXT | RH % | TEMPERATURE,C | DEWPOINT,C |
|---|---|---|---|---|---|
| 1 | 5 | 4.92 | 73 | 2.10 | -2.22 |
| 2 | 12 | 5.97 | 71 | 3.65 | -1.15 |
| 3 | 20 | 6.98 | 78 | 8.49 | 2.52 |
| 4 | 14 | 5.28 | 77 | 2.99 | -1.15 |
| 5 | 29 | 3.31 | 51 | 16.39 | 5.68 |
| 6 | 11 | 3.52 | 87 | 14.94 | 8.98 |
| 7 | 18 | 5.11 | 78 | 17.80 | 13.81 |

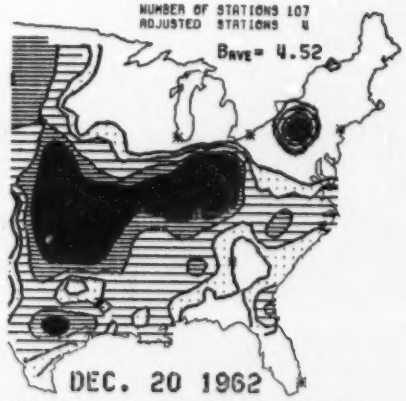


| REGION | # STNS | BEXT | RH % | TEMPERATURE,C | DEWPOINT,C |
|---|---|---|---|---|---|
| 1 | 5 | 1.97 | 34 | -7.99 | -17.77 |
| 2 | 12 | 2.88 | 47 | -4.76 | -14.21 |
| 3 | 20 | 4.22 | 74 | -2.91 | -8.82 |
| 4 | 14 | 5.43 | 81 | -2.83 | -5.75 |
| 5 | 29 | 3.33 | 62 | 14.80 | 7.23 |
| 6 | 11 | 3.96 | 78 | 14.09 | 10.40 |
| 7 | 18 | 5.22 | 84 | 15.69 | 12.98 |

CAPITA

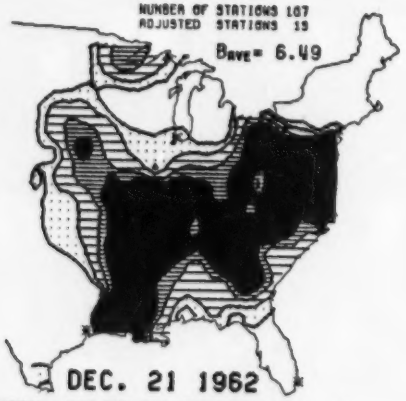


| REGION | # STNS | BEXT | RH % | TEMPERATURE,C | DEWPOINT,C |
|---|---|---|---|---|---|
| 1 | 5 | 1.88 | 48 | -8.68 | -12.77 |
| 2 | 12 | 4.14 | 53 | -7.80 | -10.36 |
| 3 | 20 | 4.75 | 78 | -3.19 | -5.85 |
| 4 | 14 | 6.88 | 82 | -2.17 | -4.89 |
| 5 | 29 | 8.90 | 81 | 8.66 | 5.16 |
| 6 | 11 | 8.68 | 91 | 9.94 | 8.02 |
| 7 | 18 | 9.74 | 72 | 10.41 | 5.27 |

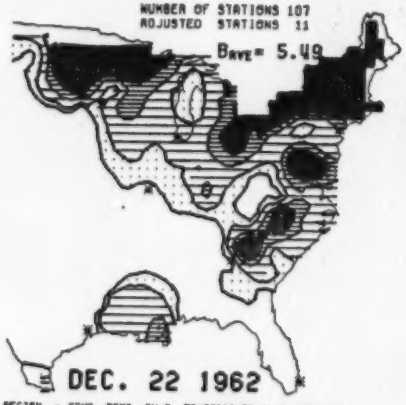


| REGION | # STNS | BEXT | RH % | TEMPERATURE,C | DEWPOINT,C |
|---|---|---|---|---|---|
| 1 | 5 | 10.21 | 81 | -2.80 | -5.22 |
| 2 | 12 | 7.54 | 85 | -0.04 | -2.26 |
| 3 | 20 | 5.73 | 81 | -0.72 | -3.52 |
| 4 | 14 | 4.43 | 77 | -1.62 | -4.01 |
| 5 | 29 | 4.86 | 78 | 10.76 | 6.70 |
| 6 | 11 | 2.89 | 78 | 5.80 | 1.88 |
| 7 | 18 | 3.58 | 84 | 11.62 | 6.70 |

| REGION | # STNS | BEXT | RH % | TEMPERATURE,C | DEWPOINT,C |
|---|---|---|---|---|---|
| 1 | 5 | 4.98 | 71 | -0.11 | -4.77 |
| 2 | 12 | 4.42 | 78 | 1.57 | -3.18 |
| 3 | 20 | 3.81 | 78 | -6.91 | -11.49 |
| 4 | 14 | 1.68 | 84 | -11.68 | -16.77 |
| 5 | 29 | 2.78 | 84 | 12.38 | 5.13 |
| 6 | 11 | 2.47 | 87 | 6.25 | 0.45 |
| 7 | 18 | 2.50 | 58 | 8.00 | -1.87 |

| REGION | # STNS | BEXT | RH % | TEMPERATURE,C | DEWPOINT,C |
|---|---|---|---|---|---|
| 1 | 5 | 1.40 | 48 | -3.84 | -11.10 |
| 2 | 12 | 2.31 | 58 | -3.37 | -11.47 |
| 3 | 20 | 2.48 | 83 | -8.71 | -14.09 |
| 4 | 14 | 4.78 | 70 | -9.38 | -13.05 |
| 5 | 29 | 1.85 | 48 | 8.10 | -2.64 |
| 6 | 11 | 5.07 | 78 | -0.20 | -5.93 |
| 7 | 18 | 8.04 | 82 | 3.64 | 2.39 |

| REGION | # STNS | BEXT | RH % | TEMPERATURE,C | DEWPOINT,C |
|---|---|---|---|---|---|
| 1 | 5 | 1.69 | 54 | -4.86 | -12.44 |
| 2 | 12 | 7.68 | 73 | -2.26 | -8.56 |
| 3 | 20 | 8.57 | 82 | -2.80 | -5.38 |
| 4 | 14 | 3.60 | 67 | -9.07 | -12.72 |
| 5 | 29 | 8.36 | 87 | 6.93 | 4.77 |
| 6 | 11 | 8.68 | 91 | 3.83 | 2.57 |
| 7 | 18 | 7.76 | 90 | 8.17 | 4.51 |

| REGION | # STNS | BEXT | RH % | TEMPERATURE,C | DEWPOINT,C |
|---|---|---|---|---|---|
| 1 | 5 | 1.72 | 59 | 3.77 | -3.86 |
| 2 | 12 | 2.13 | 65 | 0.37 | -5.36 |
| 3 | 20 | 2.31 | 81 | -9.30 | -12.55 |
| 4 | 14 | 2.70 | 63 | -9.89 | -13.99 |
| 5 | 29 | 3.99 | 78 | 10.32 | 6.72 |
| 6 | 11 | 4.96 | 83 | 3.78 | 1.26 |
| 7 | 18 | 2.18 | 68 | 2.67 | -2.86 |

CAPITA

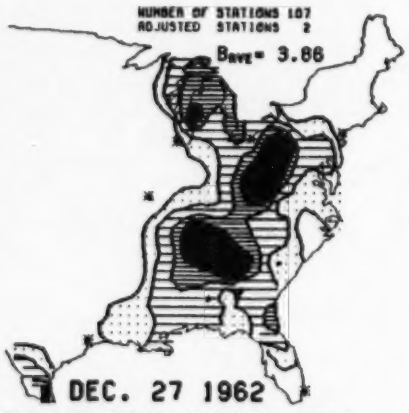


| REGION | # STNS | BEXT | RH % | TEMPERATURE,C | DEWPOINT,C |
|---|---|---|---|---|---|
| 1 | 5 | 1.98 | 46 | -6.32 | -19.46 |
| 2 | 12 | 8.78 | 67 | -2.81 | -10.31 |
| 3 | 20 | 5.08 | 68 | -4.13 | -9.18 |
| 4 | 14 | 1.87 | 62 | -7.38 | -11.26 |
| 5 | 29 | 4.61 | 73 | 10.62 | 5.86 |
| 6 | 11 | 6.73 | 80 | 5.55 | 2.22 |
| 7 | 18 | 9.08 | 87 | 6.78 | 5.60 |

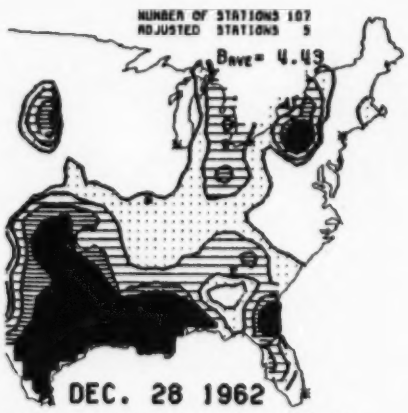


| REGION | # STNS | BEXT | RH % | TEMPERATURE,C | DEWPOINT,C |
|---|---|---|---|---|---|
| 1 | 5 | 2.71 | 58 | -1.68 | -8.77 |
| 2 | 12 | 6.02 | 81 | -0.29 | -7.07 |
| 3 | 20 | 5.38 | 68 | -2.18 | -7.50 |
| 4 | 14 | 2.74 | 68 | 0.15 | -6.88 |
| 5 | 29 | 3.33 | 83 | 11.39 | 6.55 |
| 6 | 11 | 6.58 | 75 | 7.21 | 2.81 |
| 7 | 18 | 8.23 | 84 | 6.22 | 4.24 |

| REGION | # STNS | BEXT | RH % | TEMPERATURE,C | DEWPOINT,C |
|---|---|---|---|---|---|
| 1 | 5 | 6.36 | 66 | -1.77 | -8.77 |
| 2 | 12 | 11.48 | 85 | -0.51 | -5.06 |
| 3 | 20 | 9.22 | 78 | -1.88 | -8.19 |
| 4 | 14 | 1.66 | 87 | -0.56 | -12.70 |
| 5 | 29 | 8.66 | 87 | 9.87 | 7.73 |
| 6 | 11 | 9.25 | 92 | 9.76 | 8.48 |
| 7 | 18 | 1.77 | 82 | 10.88 | 8.88 |

| REGION | # STNS | BEXT | RH % | TEMPERATURE,C | DEWPOINT,C |
|---|---|---|---|---|---|
| 1 | 5 | 7.44 | 96 | -11.84 | -100.00 |
| 2 | 12 | 3.50 | 51 | -11.24 | -17.40 |
| 3 | 20 | 2.53 | 58 | -9.35 | -14.00 |
| 4 | 14 | 2.06 | 80 | -8.46 | -10.38 |
| 5 | 29 | 1.59 | 41 | 8.54 | -6.08 |
| 6 | 11 | 1.98 | 65 | 2.57 | -8.32 |
| 7 | 18 | 2.08 | 90 | 8.18 | 1.03 |

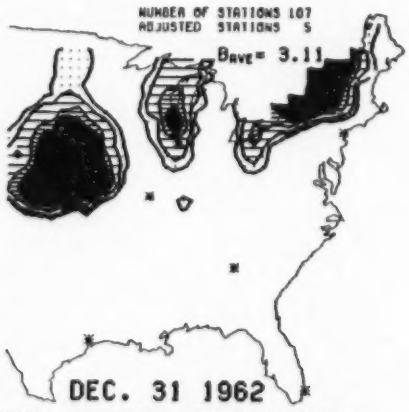


| REGION | # STNS | BEXT | RH % | TEMPERATURE,C | DEWPOINT,C |
|---|---|---|---|---|---|
| 1 | 5 | 4.81 | 49 | -12.99 | -100.00 |
| 2 | 12 | 5.08 | 52 | -12.21 | -14.16 |
| 3 | 20 | 3.63 | 81 | -8.55 | -14.01 |
| 4 | 14 | 5.78 | 71 | -4.62 | -9.31 |
| 5 | 29 | 1.58 | 35 | 3.83 | -6.90 |
| 6 | 11 | 1.59 | 38 | 3.32 | -9.99 |
| 7 | 18 | 1.82 | 84 | 12.96 | 3.08 |

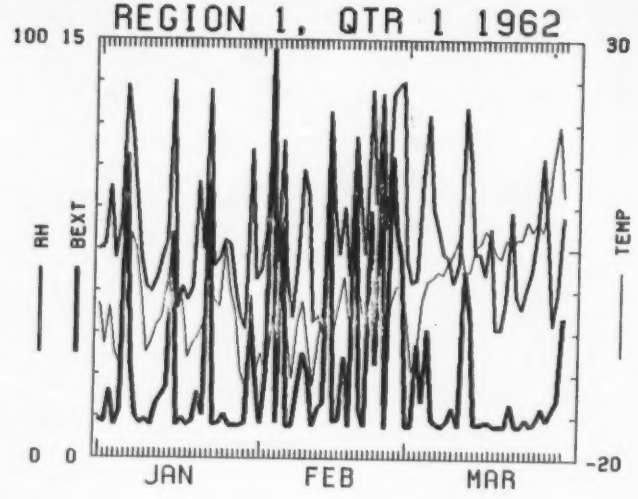
REGION 1, QTR 1 1962
100 15
30
RH
BEXT
TEMP
0 0
-20
JAN
FEB
MAR

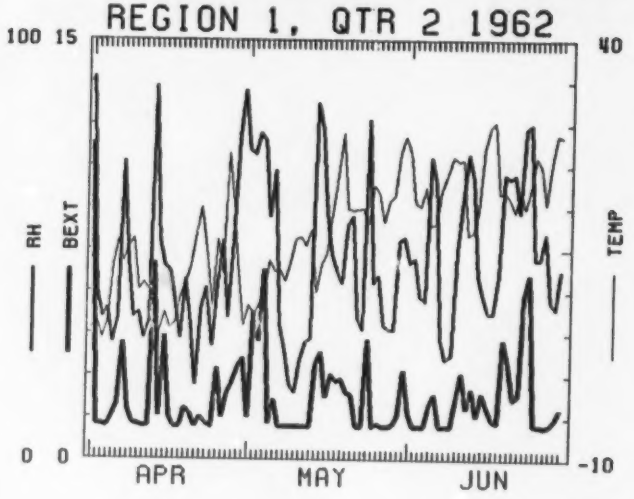
REGION 1, QTR 2 1962
100 15
40
RH
BEXT
TEMP
0 0
-10
APR
MAY
JUN

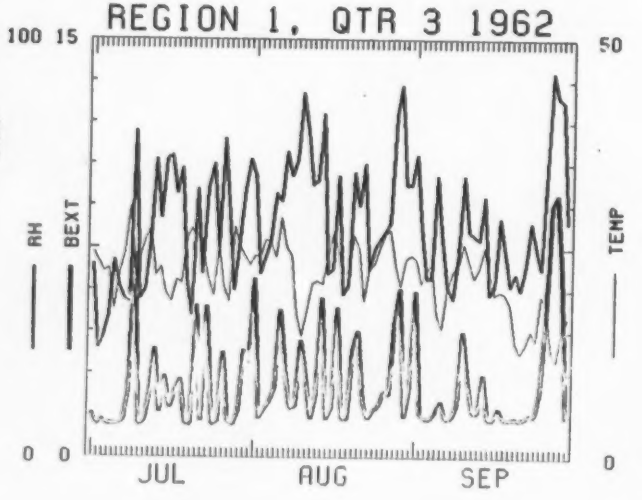
REGION 1, QTR 3 1962
100 15
50
RH
BEXT
TEMP
0 0
0
JUL
AUG
SEP

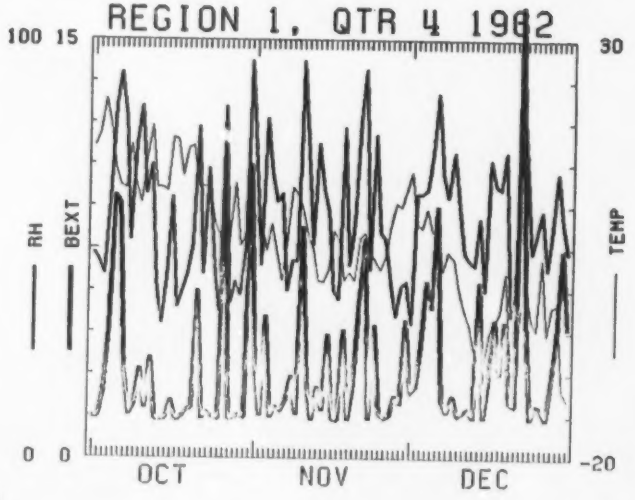
REGION 1, QTR 4 1962
100 15
30
RH
BEXT
TEMP
0 0
-20
OCT
NOV
DEC



CAPITA

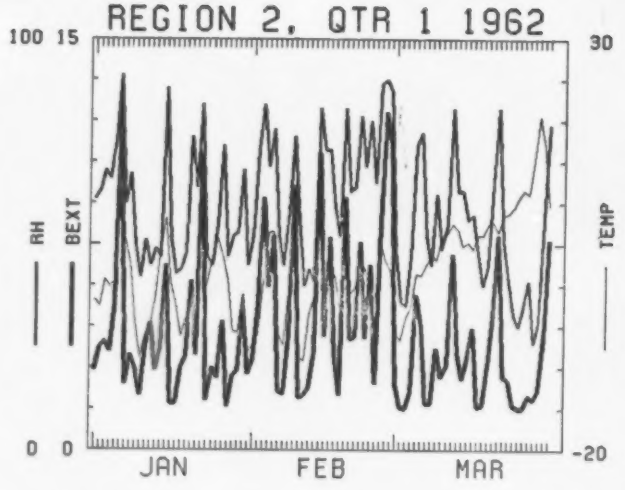
REGION 2, QTR 1 1962
100 15
30
RH
BEXT
TEMP
0 0
-20
JAN
FEB
MAR

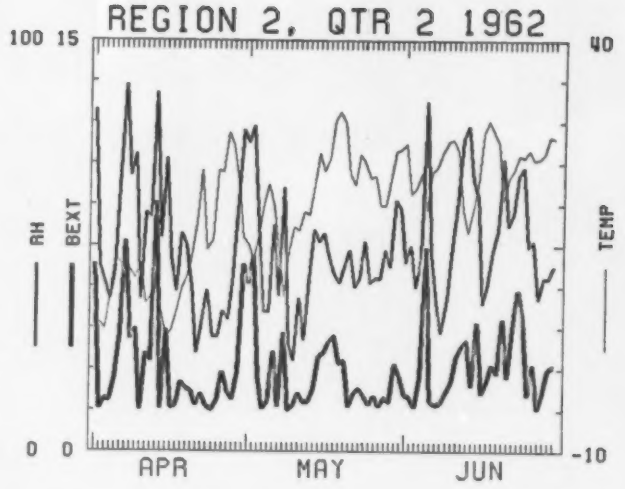
REGION 2, QTR 2 1962
100 15
40
RH
BEXT
TEMP
0 0
-10
APR
MAY
JUN

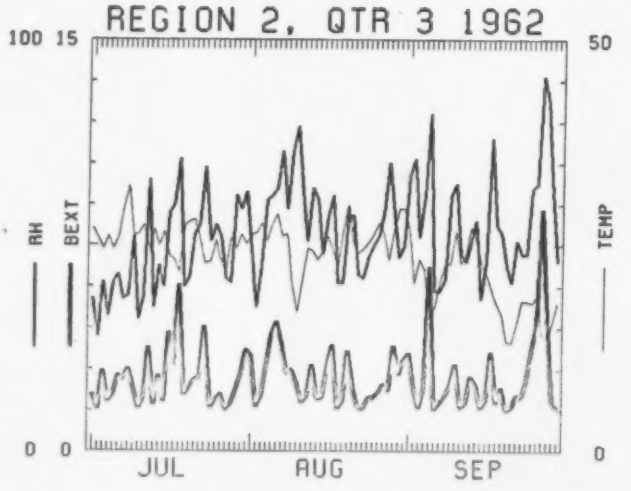
REGION 2, QTR 3 1962
100 15
50
RH
BEXT
TEMP
0 0
0
JUL
AUG
SEP

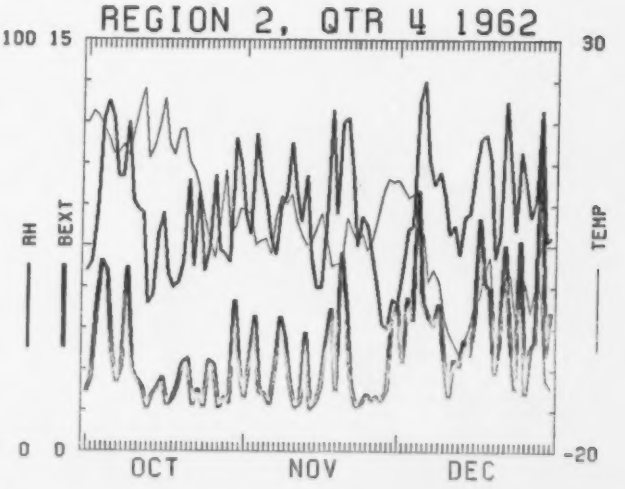
REGION 2, QTR 4 1962
100 15
30
RH
BEXT
TEMP
0 0
-20
OCT
NOV
DEC

CAPITA

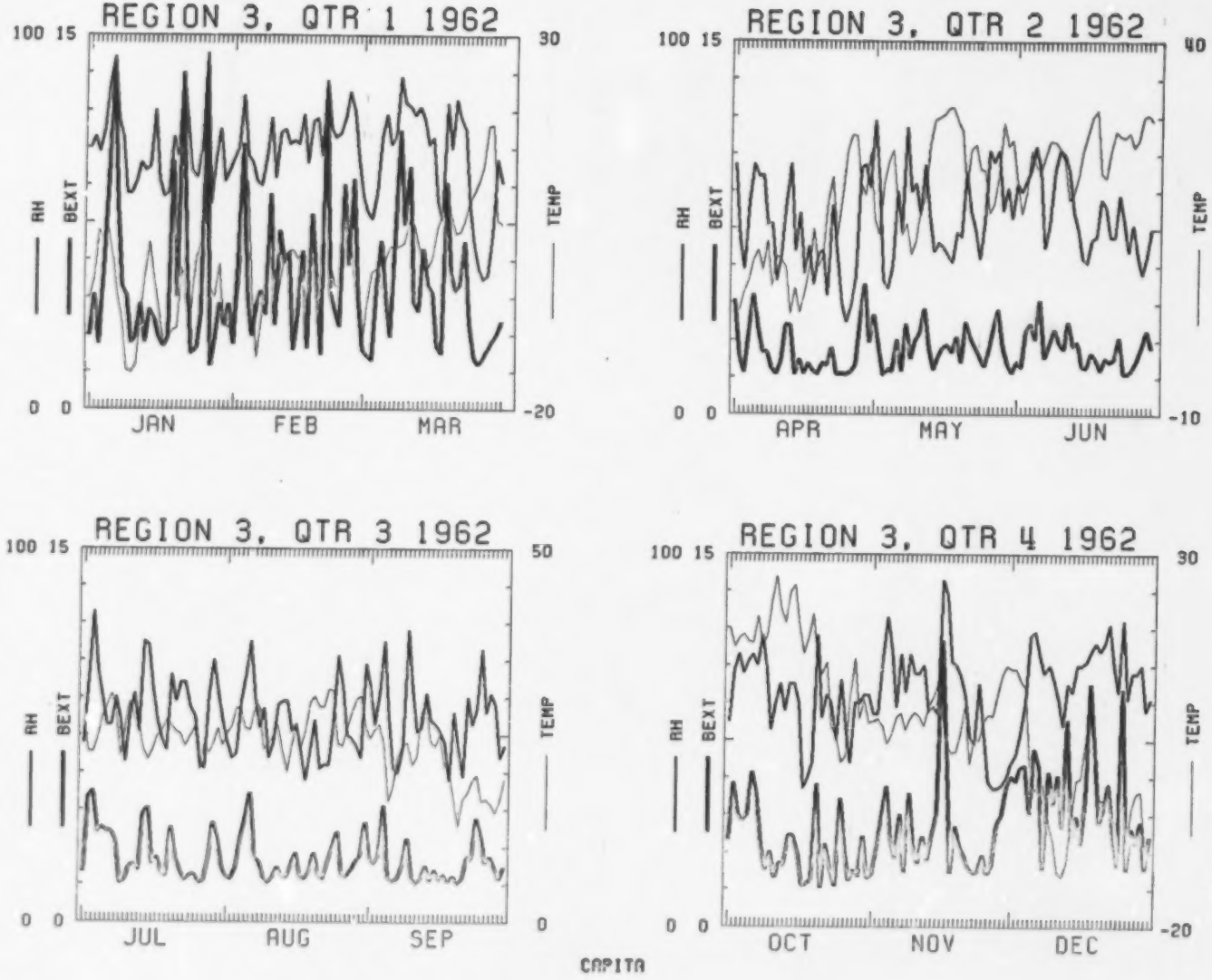
REGION 3, QTR 1 1962
100 15
30
RH
BEXT
TEMP
0 0
-20
JAN
FEB
MAR
REGION 3, QTR 2 1962
100 15
40
RH
BEXT
TEMP
0 0
-10
APR
MAY
JUN
REGION 3, QTR 3 1962
100 15
50
RH
BEXT
TEMP
0 0
0
JUL
AUG
SEP
REGION 3, QTR 4 1962
100 15
30
RH
BEXT
TEMP
0 0
-20
OCT
NOV
DEC

CAPITA

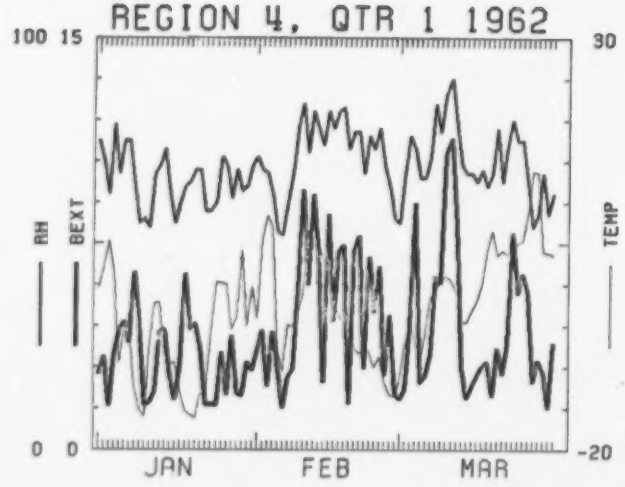
REGION 4, QTR 1 1962
100 15
30
RH
BEXT
TEMP
0 0
-20
JAN
FEB
MAR

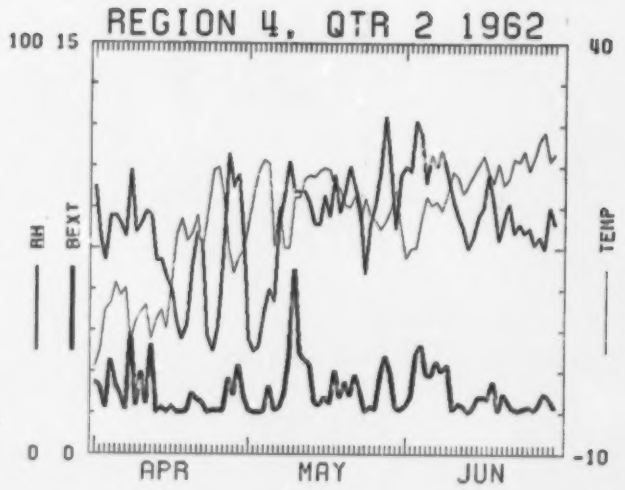
REGION 4, QTR 2 1962
100 15
40
RH
BEXT
TEMP
0 0
-10
APR
MAY
JUN

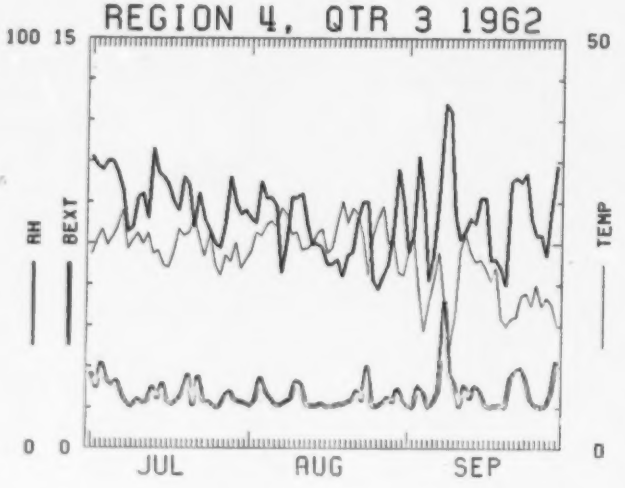
REGION 4, QTR 3 1962
100 15
50
RH
BEXT
TEMP
0 0
0
JUL
AUG
SEP

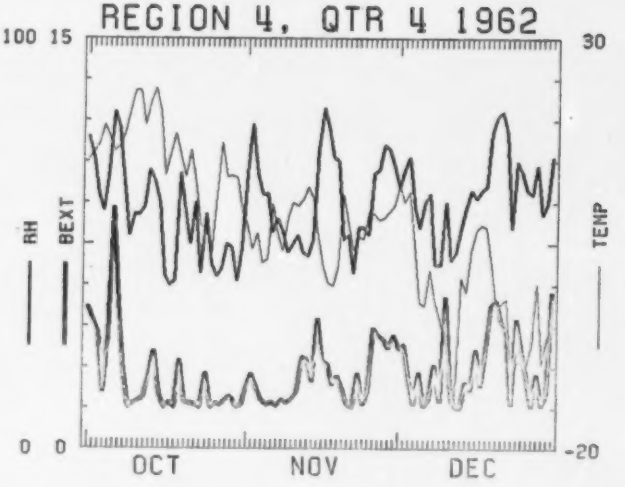
REGION 4, QTR 4 1962
100 15
30
RH
BEXT
TEMP
0 0
-20
OCT
NOV
DEC

CAPITA

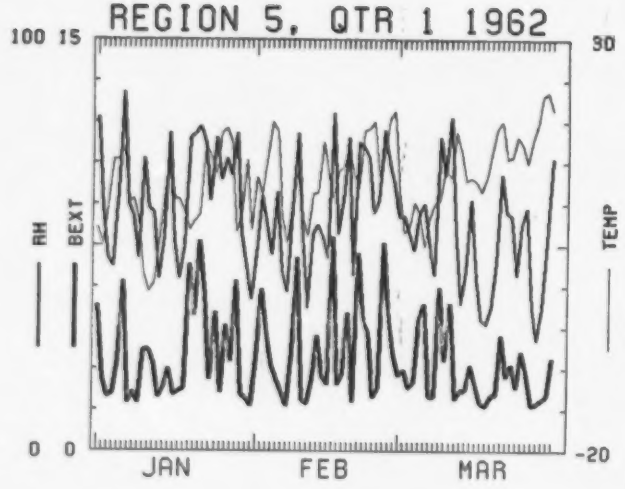
REGION 5, QTR 1 1962
100 15
30
RH
BEXT
TEMP
0 0
-20
JAN
FEB
MAR

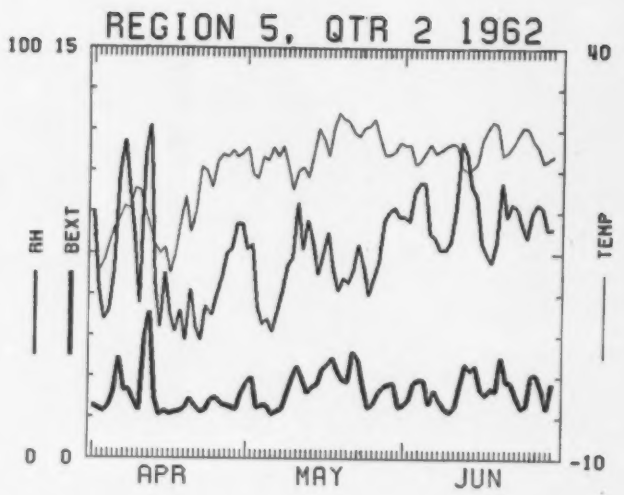
REGION 5, QTR 2 1962
100 15
40
RH
BEXT
TEMP
0 0
-10
APR
MAY
JUN

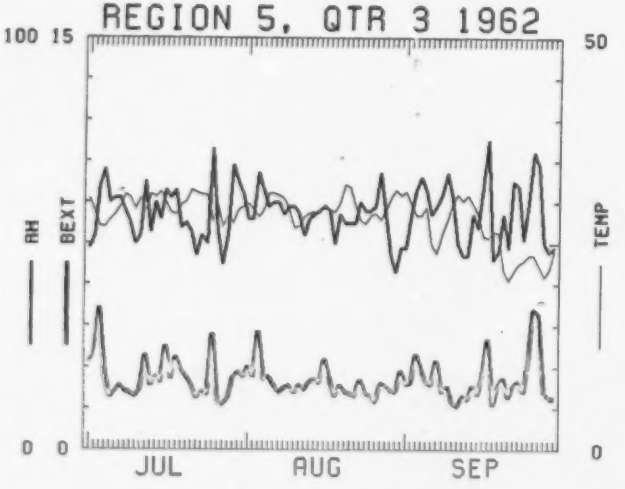
REGION 5, QTR 3 1962
100 15
50
RH
BEXT
TEMP
0 0
0
JUL
AUG
SEP

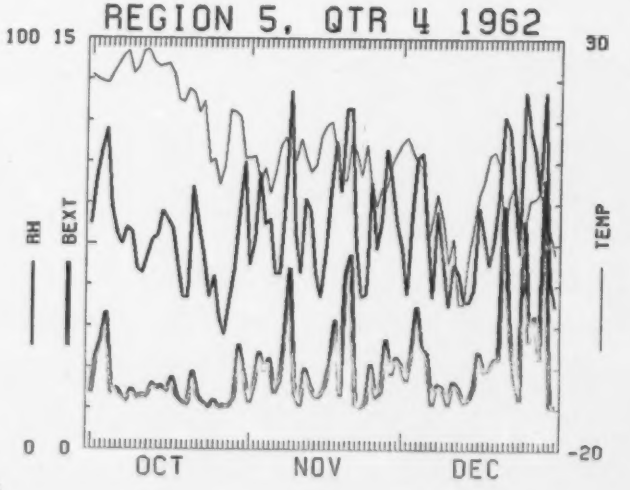
REGION 5, QTR 4 1962
100 15
30
RH
BEXT
TEMP
0 0
-20
OCT
NOV
DEC

CAPITA

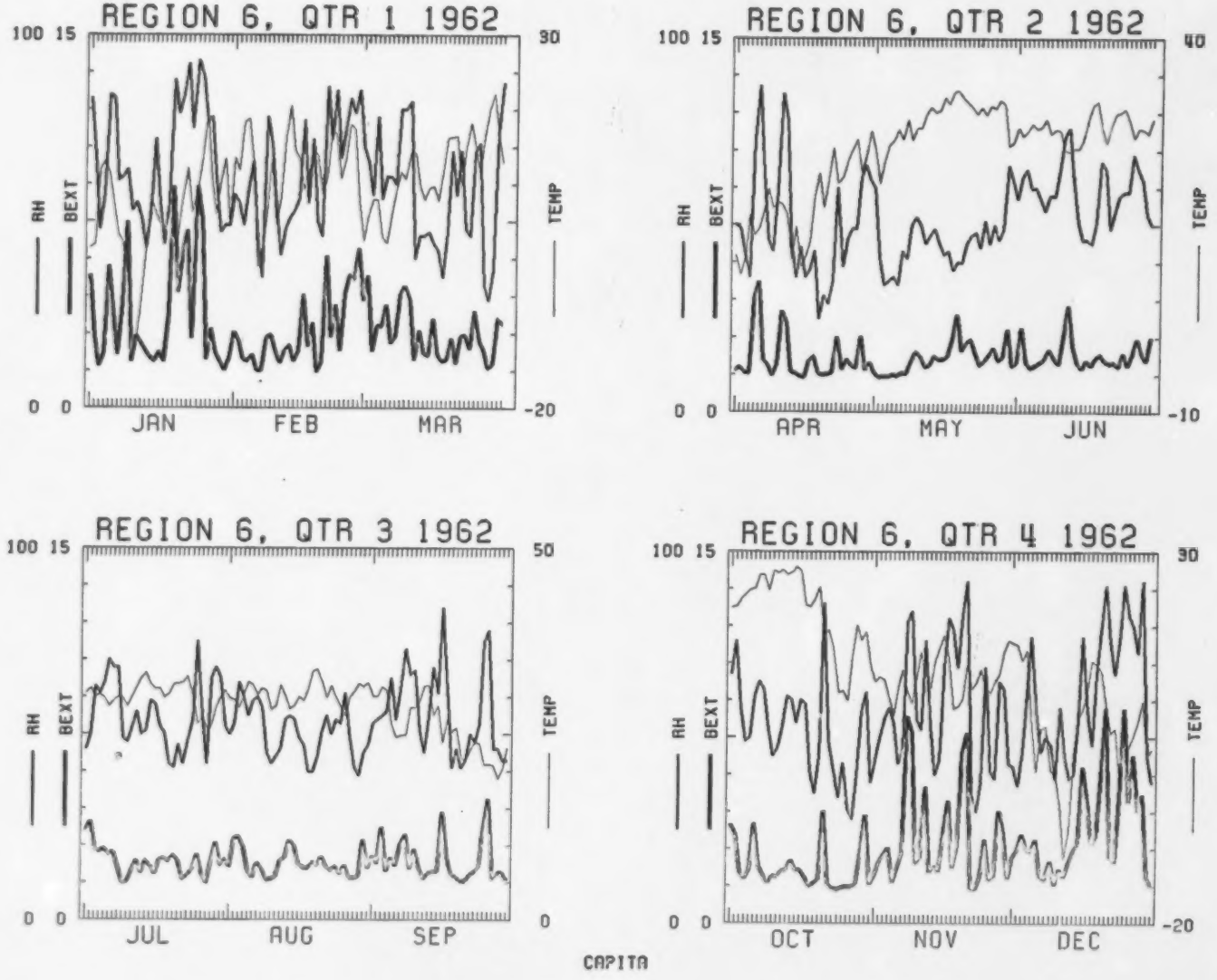
REGION 6, QTR 1 1962
100 15
30
RH
BEXT
TEMP
0 0
-20
JAN
FEB
MAR
REGION 6, QTR 2 1962
100 15
40
RH
BEXT
TEMP
0 0
-10
APR
MAY
JUN
REGION 6, QTR 3 1962
100 15
50
RH
BEXT
TEMP
0 0
0
JUL
AUG
SEP
REGION 6, QTR 4 1962
100 15
30
RH
BEXT
TEMP
0 0
-20
OCT
NOV
DEC

CAPITA

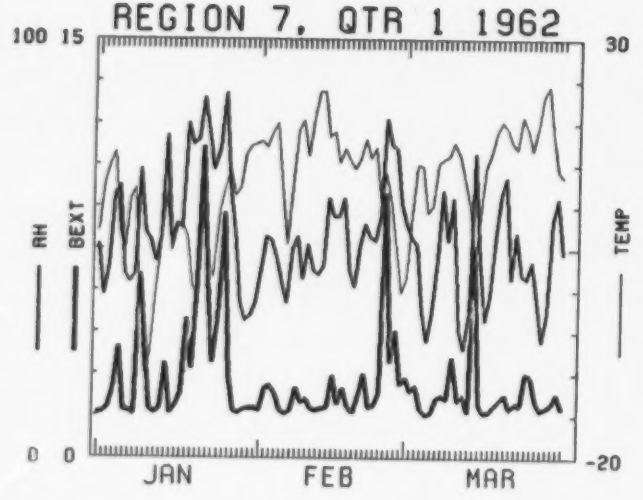
REGION 7, QTR 1 1962
100 15
30
RH
BEXT
TEMP
0 0
-20
JAN
FEB
MAR

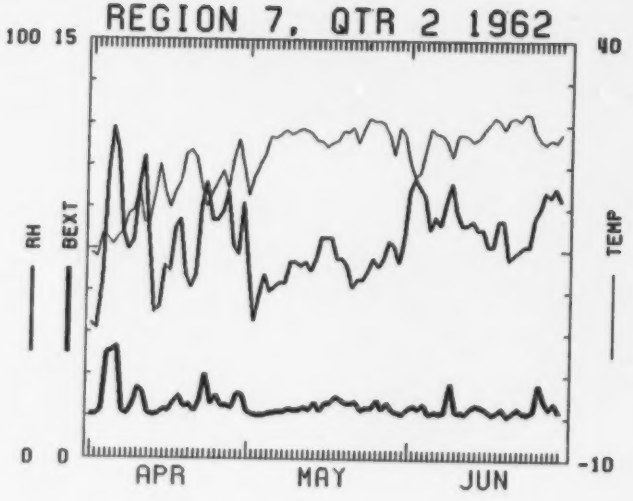
REGION 7, QTR 2 1962
100 15
40
RH
BEXT
TEMP
0 0
-10
APR
MAY
JUN

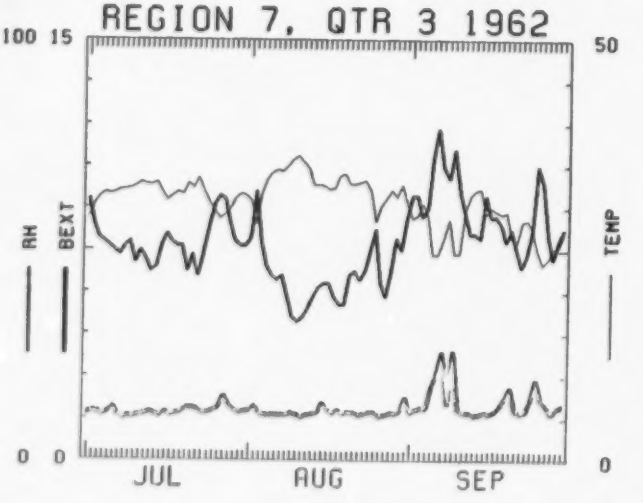
REGION 7, QTR 3 1962
100 15
50
RH
BEXT
TEMP
0 0
0
JUL
AUG
SEP

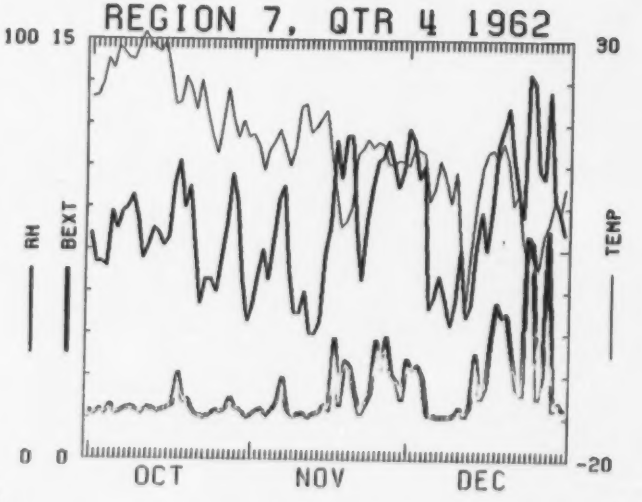
REGION 7, QTR 4 1962
100 15
30
RH
BEXT
TEMP
0 0
-20
OCT
NOV
DEC



CAPITA

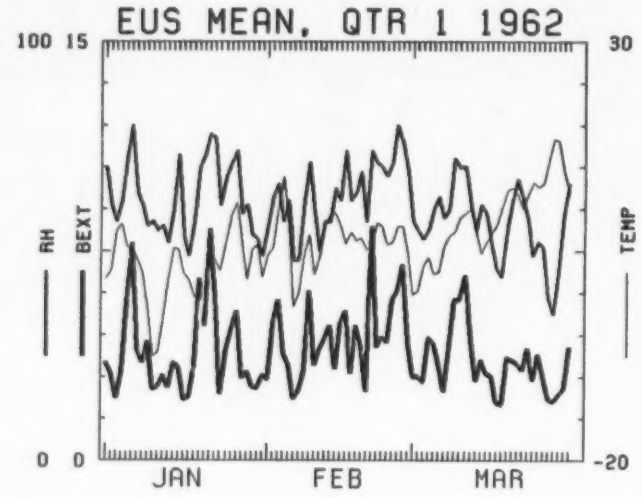
EUS MEAN, QTR 1 1962
100 15
30
RH
BEXT
TEMP
0 0
-20
JAN
FEB
MAR

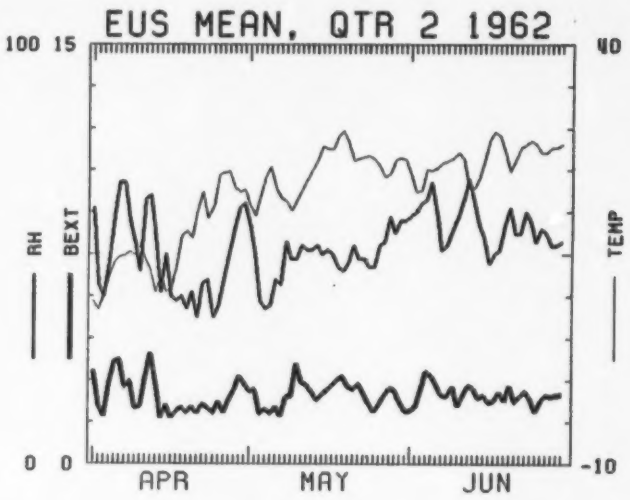
EUS MEAN, QTR 2 1962
100 15
40
RH
BEXT
TEMP
0 0
-10
APR
MAY
JUN



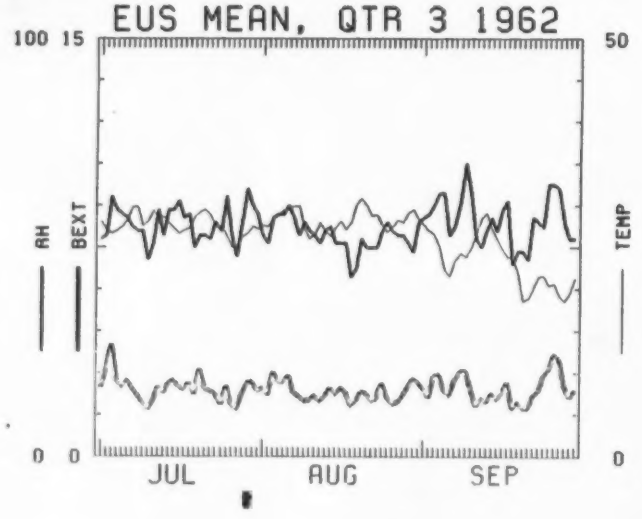
EUS MEAN, QTR 3 1962
100 15
50
RH
BEXT
TEMP
0 0
0
JUL
AUG
SEP

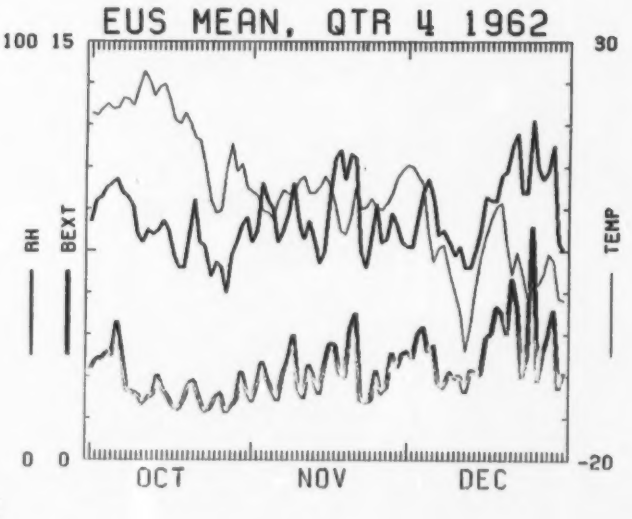
EUS MEAN, QTR 4 1962
100 15
30
RH
BEXT
TEMP
0 0
-20
OCT
NOV
DEC

CAPITA